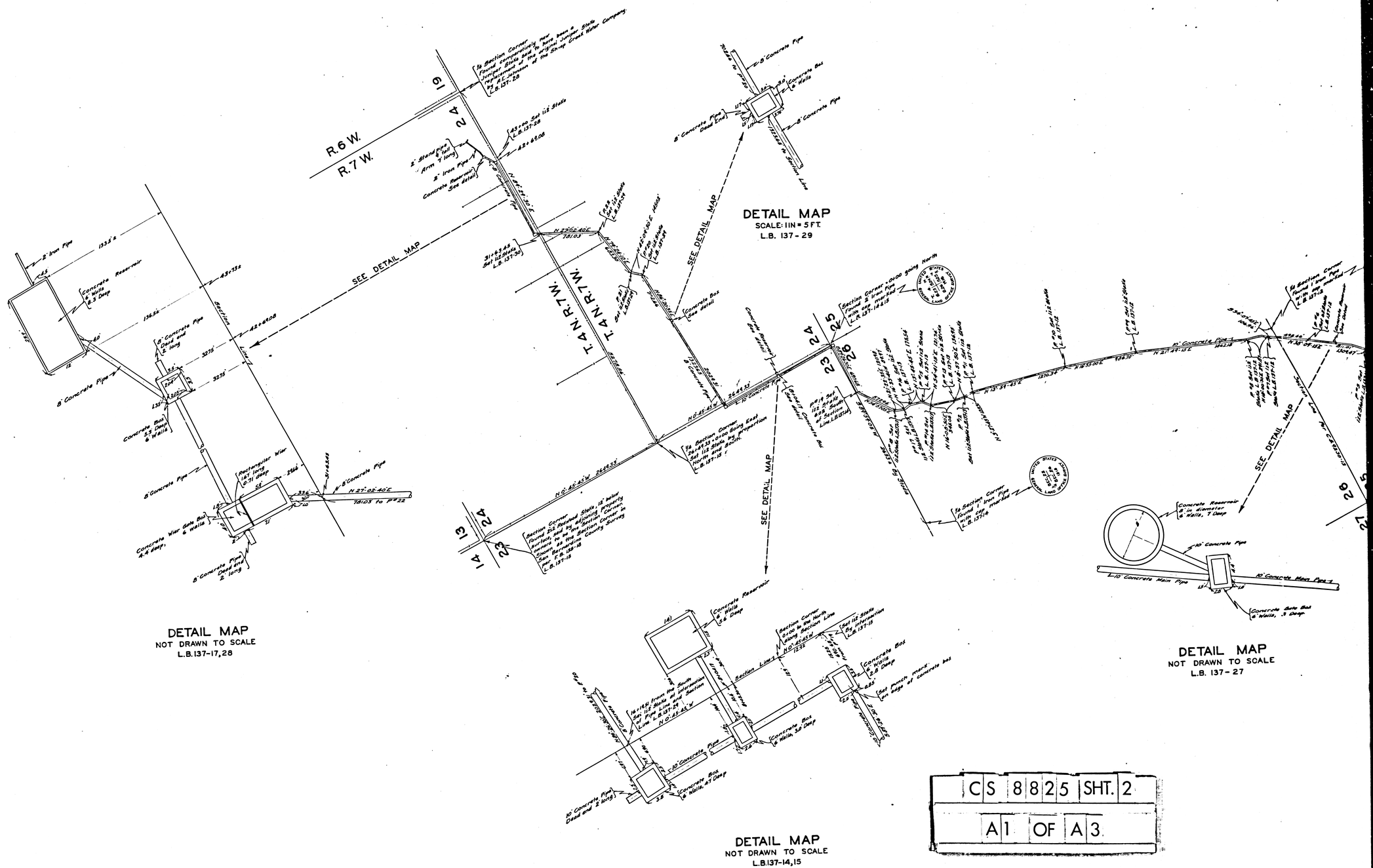

CS 8825 SHT. 2
A1 OF A3

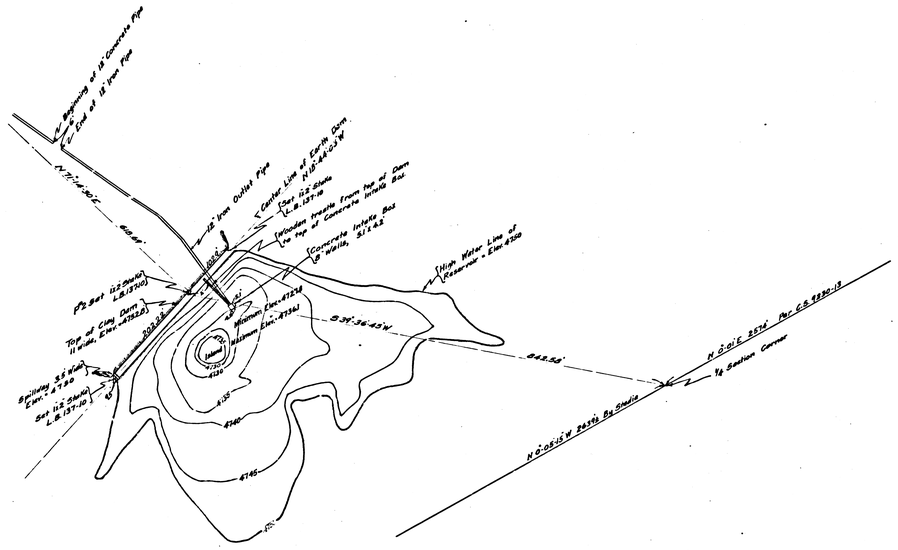

DETAIL MAP OF RESERVOIR
SCALE: 1 IN = 100 FT.
L.B. 137-10

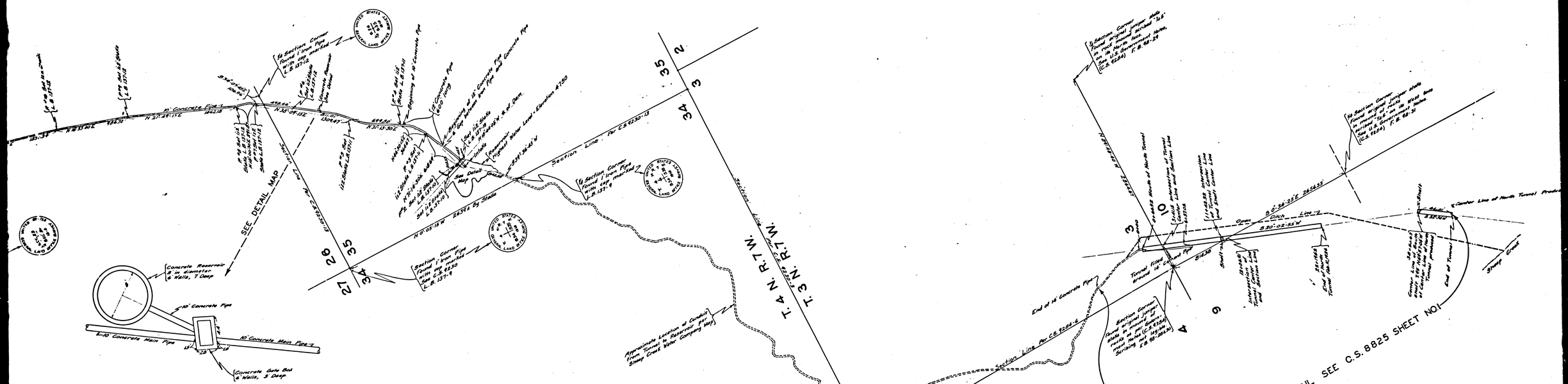

DETAIL MAP
NOT DRAWN TO SCALE
L.B. 137-27

C	S	8	8	2	5	SHT. 2
A	2	OF	A	3		

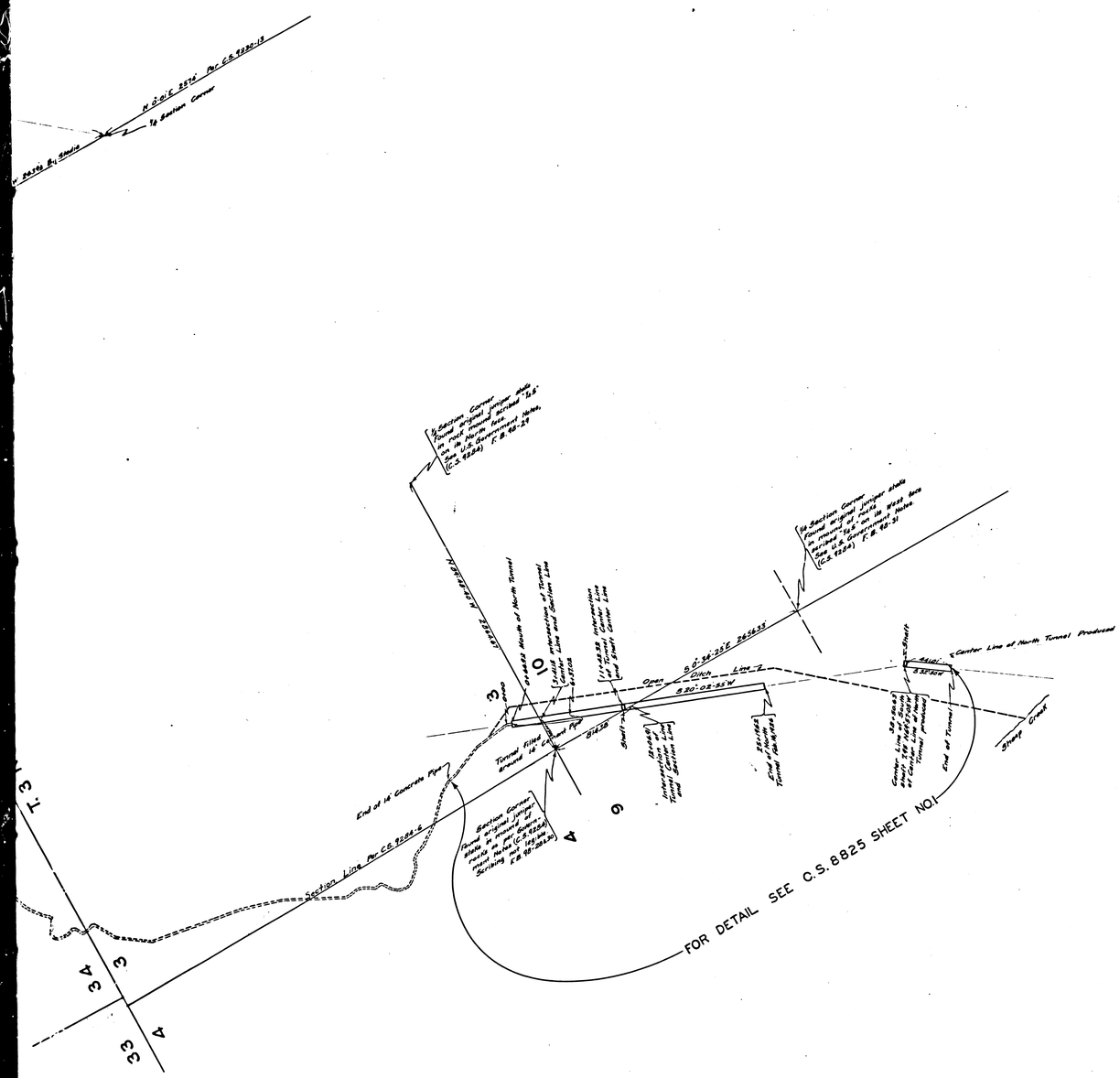

MAP OF SURVEY

SHOWING

IMPROVEMENTS OF SHEEP CREEK WATER CO.

LOCATED IN SHEEP CREEK — T. 3N. — R. 7 W. — S.B.M.
SAN BERNARDINO COUNTY — CALIFORNIA

MADE FOR THE PURPOSE OF PROTEST TO THEIR APPLICATION NO. 3883 TO THE STATE OF CALIFORNIA — DEPARTMENT OF PUBLIC WORKS — DIVISION OF WATER RIGHTS SHOWING TUNNELS — SHAFTS — BUILDINGS AND PIPE LINES — LENGTH OF SAID TUNNELS AS THEY EXISTED ON FEBRUARY 16, 1926 AND THE PIPE LAID WITHIN THE MAIN TUNNEL AND THE AMOUNT OF BACKFILL OVER SAID PIPE

J. E. ROCKHOLD — COUNTY SURVEYOR OF LOS ANGELES COUNTY

SURVEYED — FEBRUARY, 1926
SCALE: — 1 INCH = 500 FEET.

F. B. 98-28 TO 40 L.B. 137-1 TO 30
FIELD WORK BY E. T. MANKEY
OFFICE WORK BY K. R. Mc PHERSON AND D. M. FINLEY
CHECKED BY D. M. FINLEY

C S 8825 SHT. 2

A3 OF A3