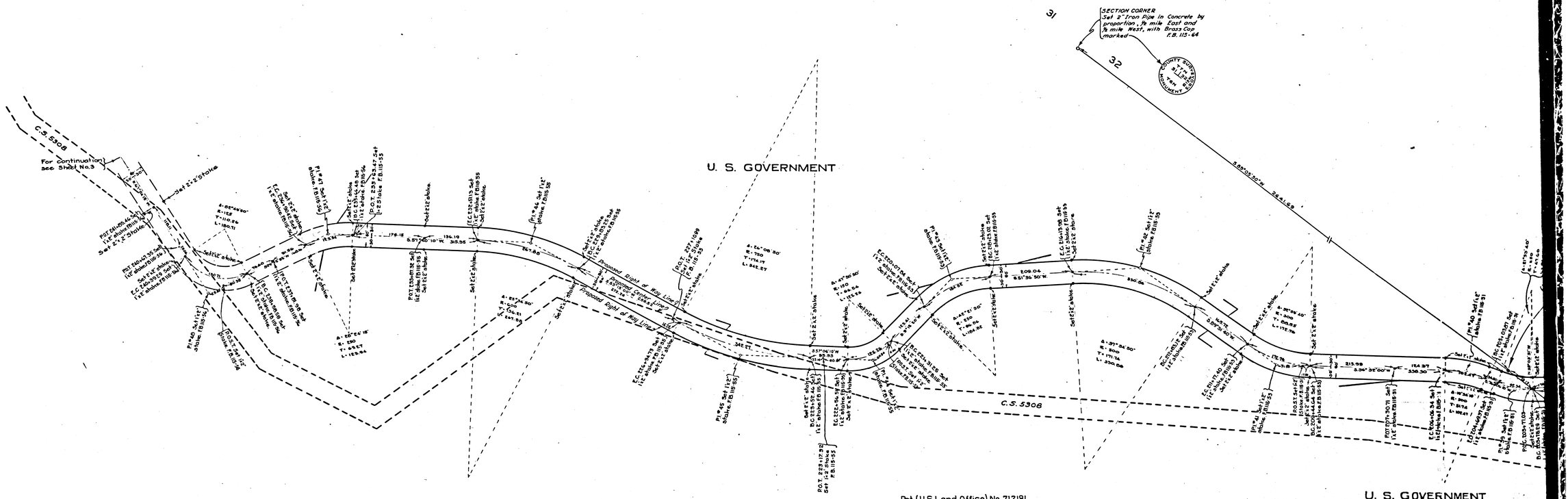

Pat. (U.S. Land Office) No. 712181
Morton E. Johanson
M:O.R. 824-70
M:O.R. 5899-285
Mrs. Isabella Theel
D:64-263, O.R. 7089-366
James Connery also signed.

~~FOR PROFILE SEE C.S. 8944 SHT. 2~~
FOR PROFILE SEE C. S. B-755 SHEETS 2 & 3
FOR CROSS SECTIONS SEE C. S. B-756-SHEETS 4—9

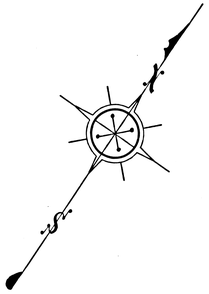

CS 8826 SHT. 2
A1 OF A4

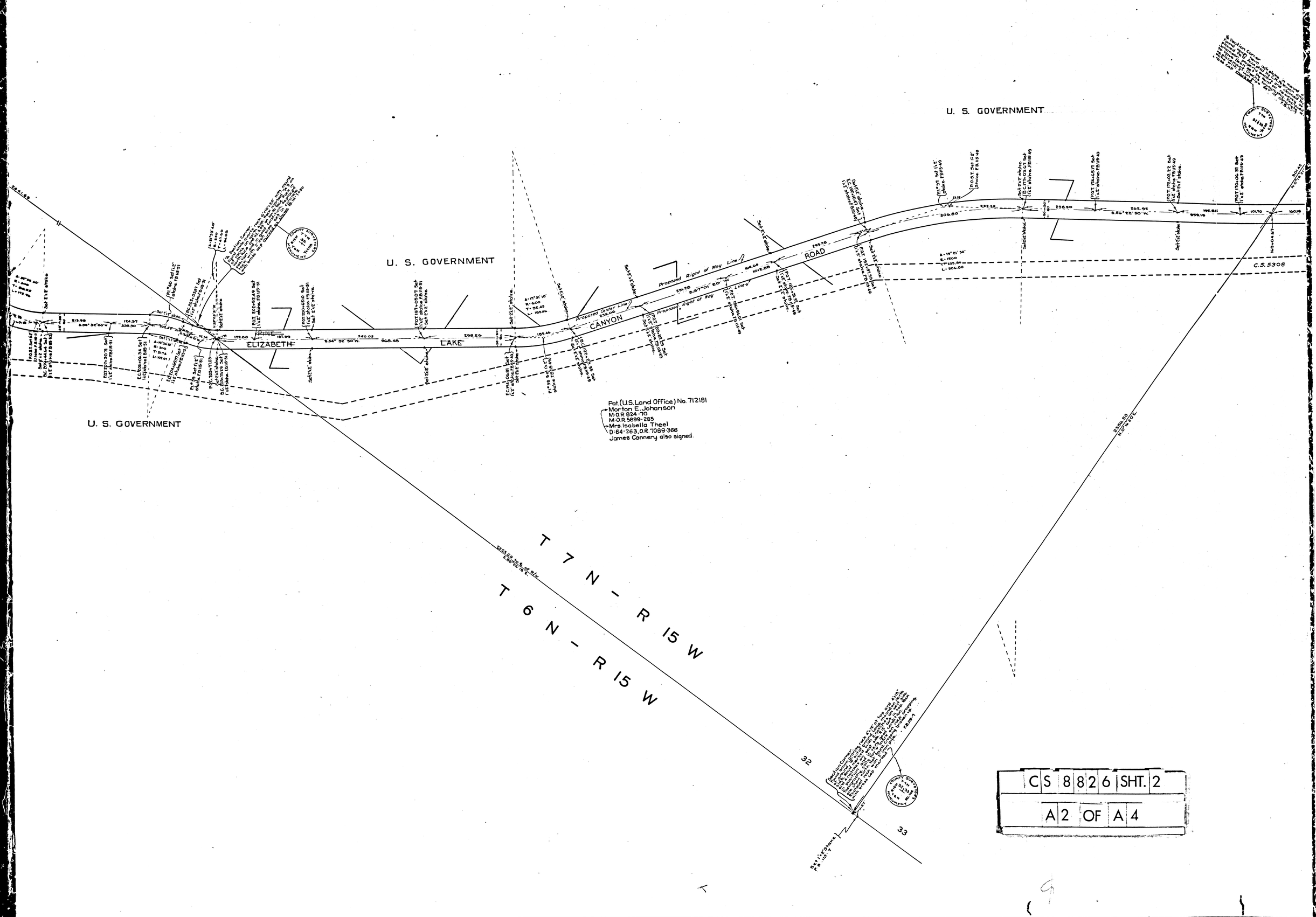

CS 8826 SHT. 2
A2 OF A4

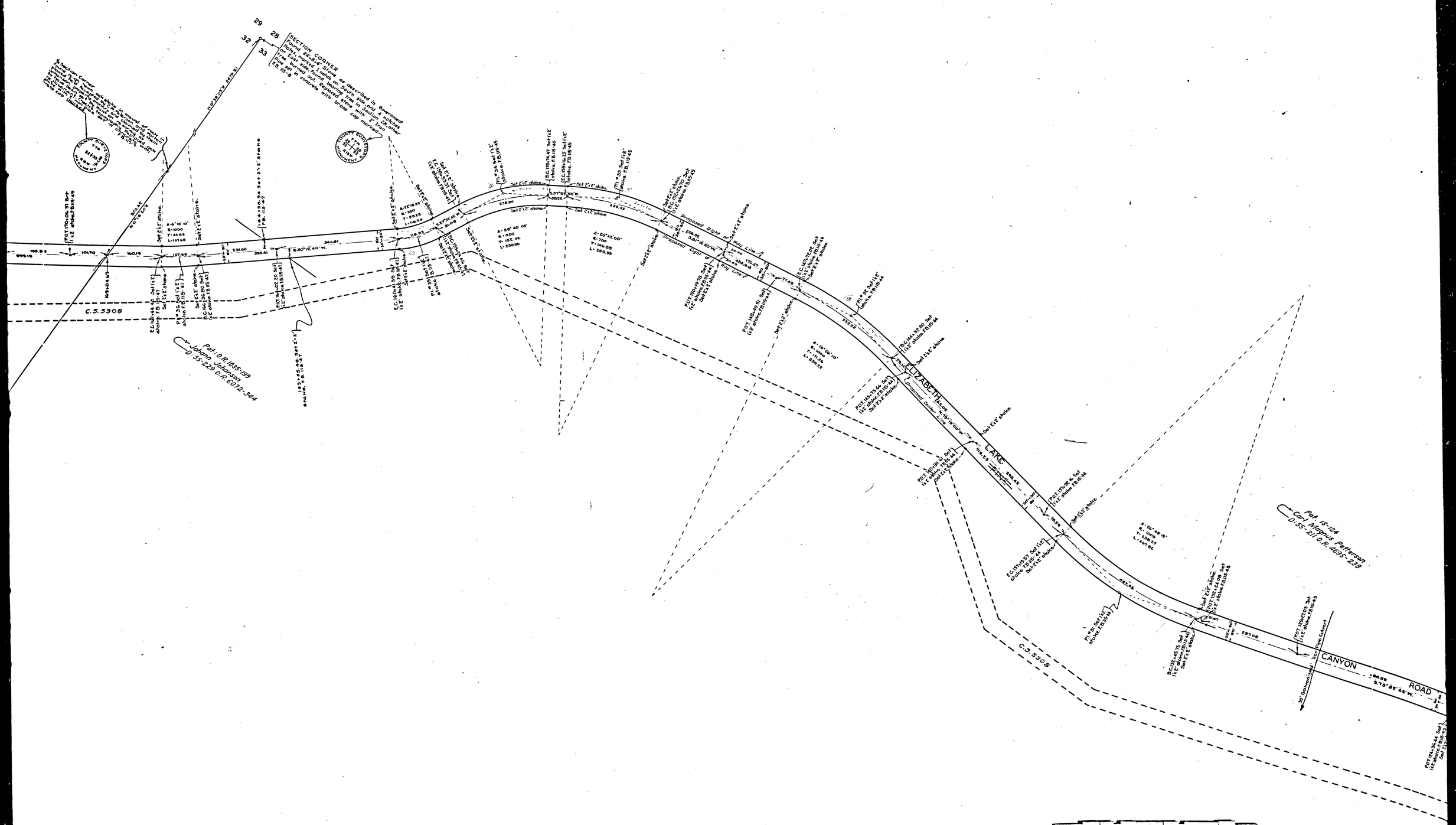

C	S	8	8	2	6	SHT. 2
A	3	OF	A	4		

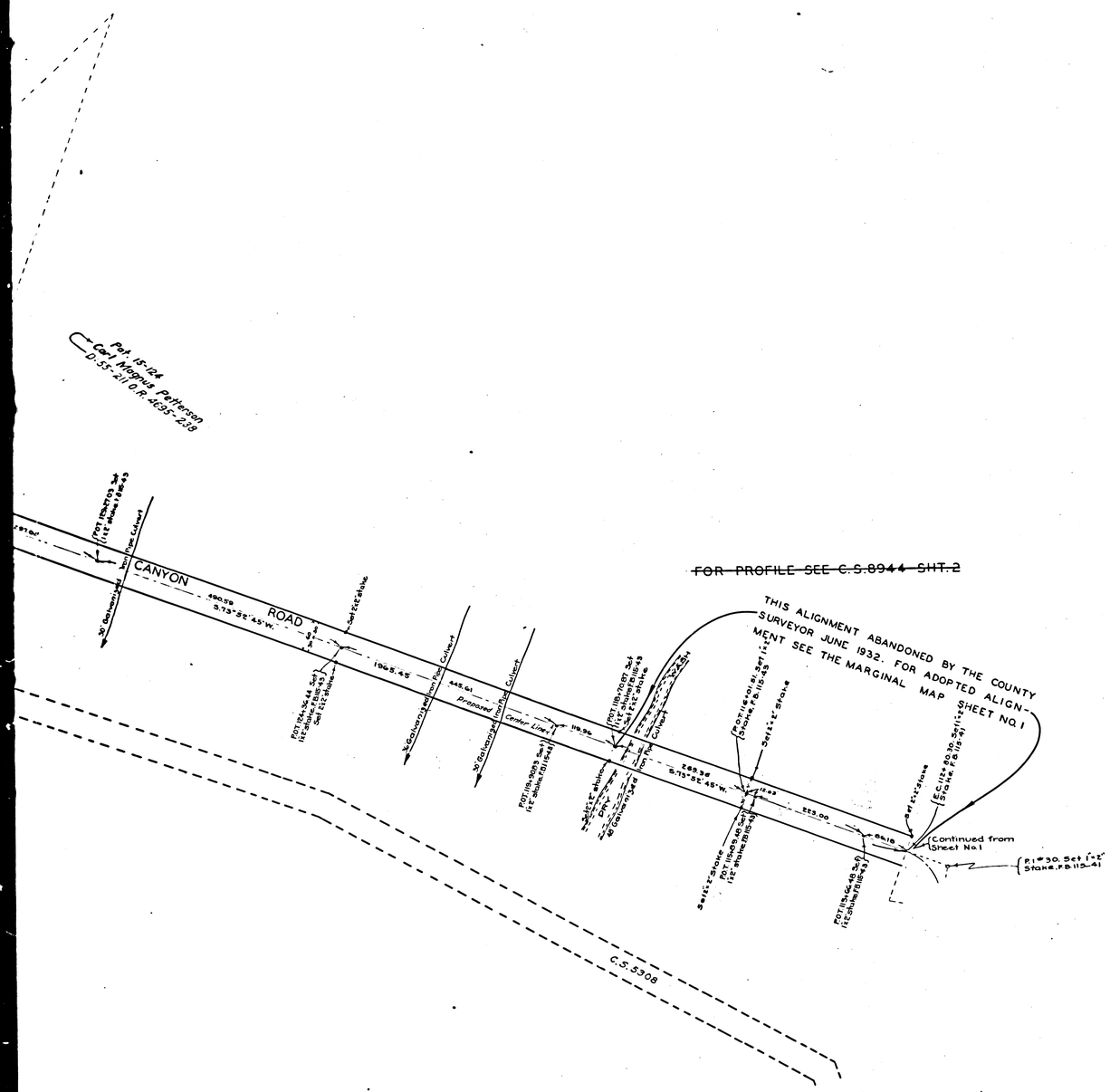



MAP OF

ELIZABETH LAKE CANYON ROAD

FROM

PINE CANYON ROAD

TO

WARM SPRINGS CANYON

COUNTY SURVEYOR'S MAP NO.8826
SHEET NO. 2 OF 4 SHEETS
SCALE-1 INCH=100 FEET

J.E. ROCKHOLD COUNTY SURVEYOR

SURVEYED-AUGUST 1925 TO SEPTEMBER 1926

SURVEYED UNDER INSTRUCTIONS OF THE BOARD OF SUPERVISORS PER ORDER DATED JUNE 23, 1924. BEARINGS ARE BASED ON THE BEARING OF PINE CANYON ROAD AS SHOWN ON C.S.8168 SHEET 1.

F.B.115

FIELD WORK BY.....J.R.McHENRY.
OFFICE WORK BY...K.R.McPHERSON.
R.B.EMMOTT.
CHECKED BY.....C.W.PAIGE.

~~FOR PROFILE SEE C.S.8944 SHT.2~~
FOR PROFILE SEE C. S. B-755 SHEETS 2 & 3
FOR CROSS SECTIONS SEE C. S. B-756 SHEETS 4—9
SHT.73
SHT.77

ELIZABETH LAKE CANYON RD. Changed to LAKE HUGHES RD., E: 192-98, Min. Bk. 481-45

CS 8826 SHT. 2

A4 OF A4