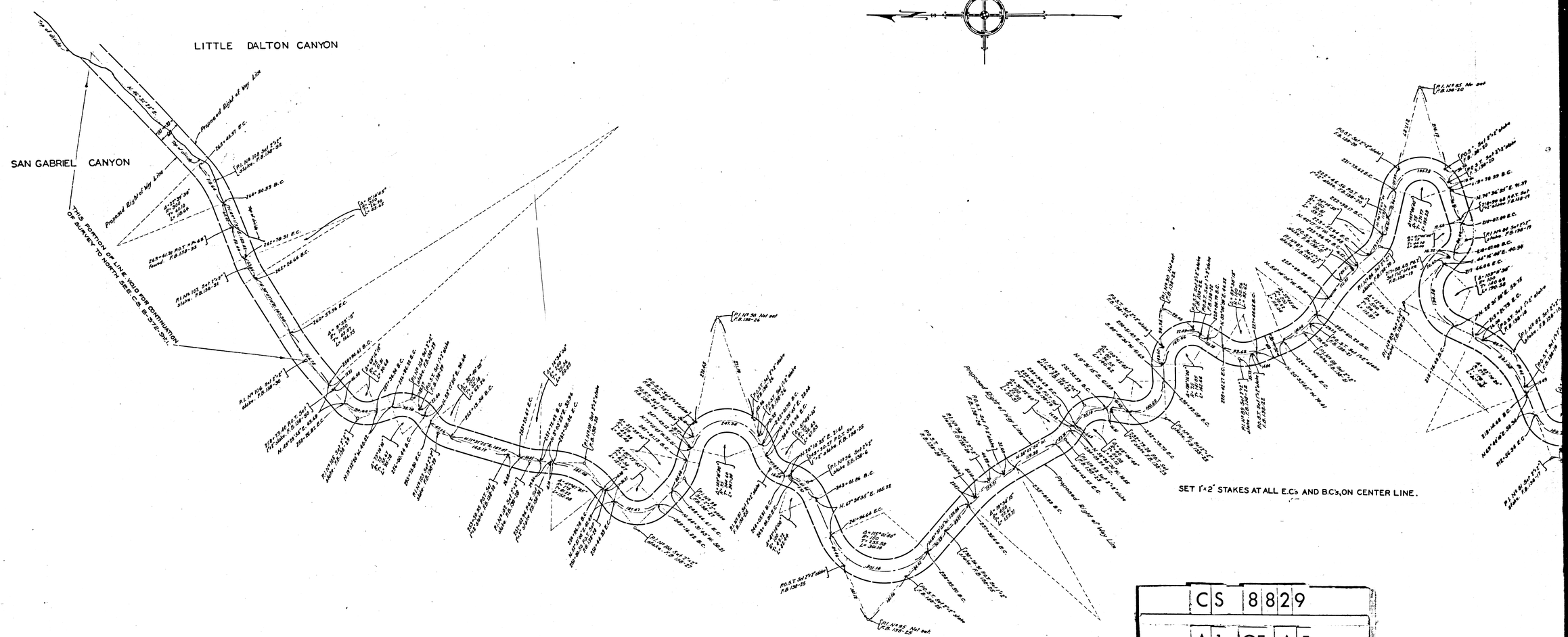

CS	8829		
A1	OF	A5	

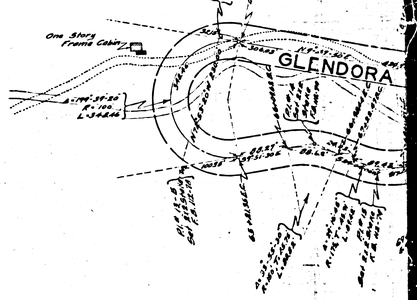

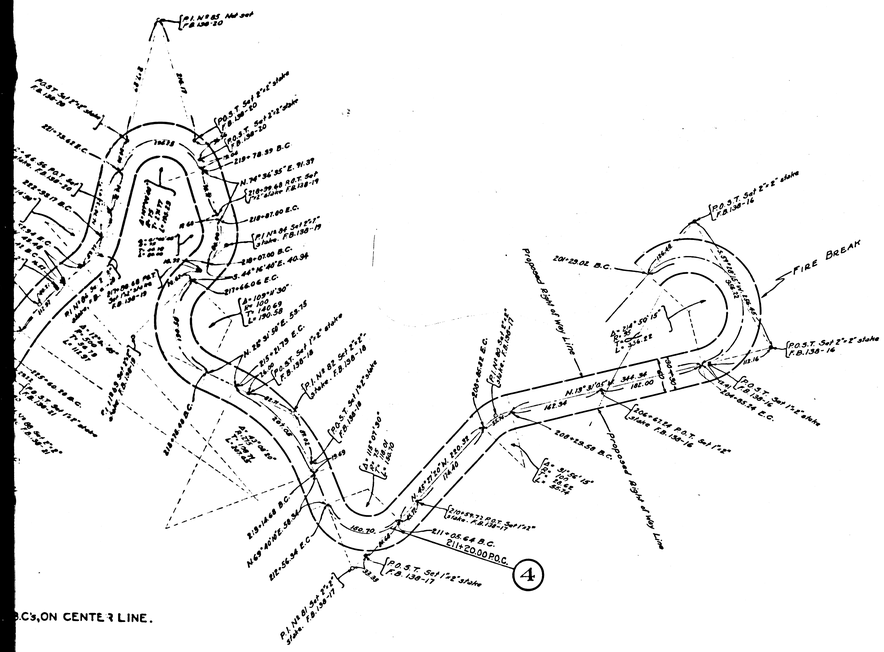

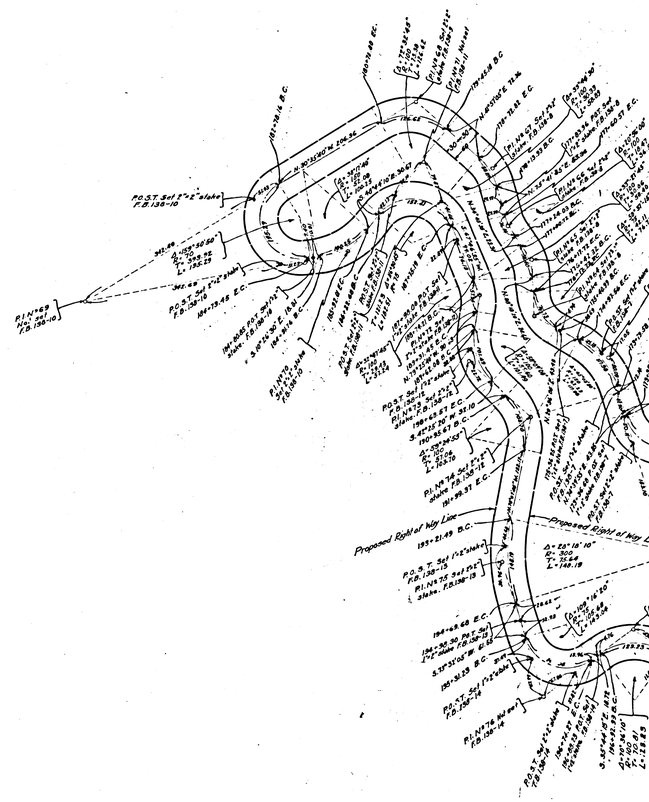

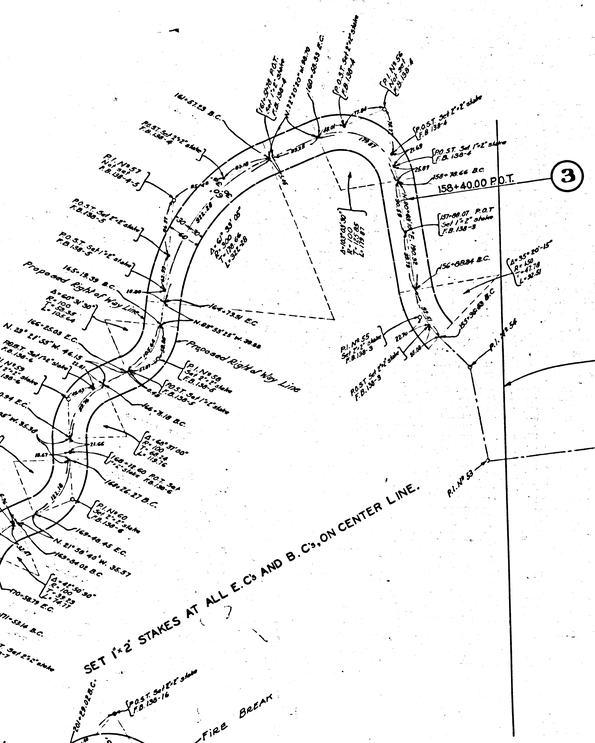

B.C.'s, ON CENTER LINE.

C	S	8	8	2	9		
A	2	OF	A	5			

C	S	8829	
A3	OF	A5	

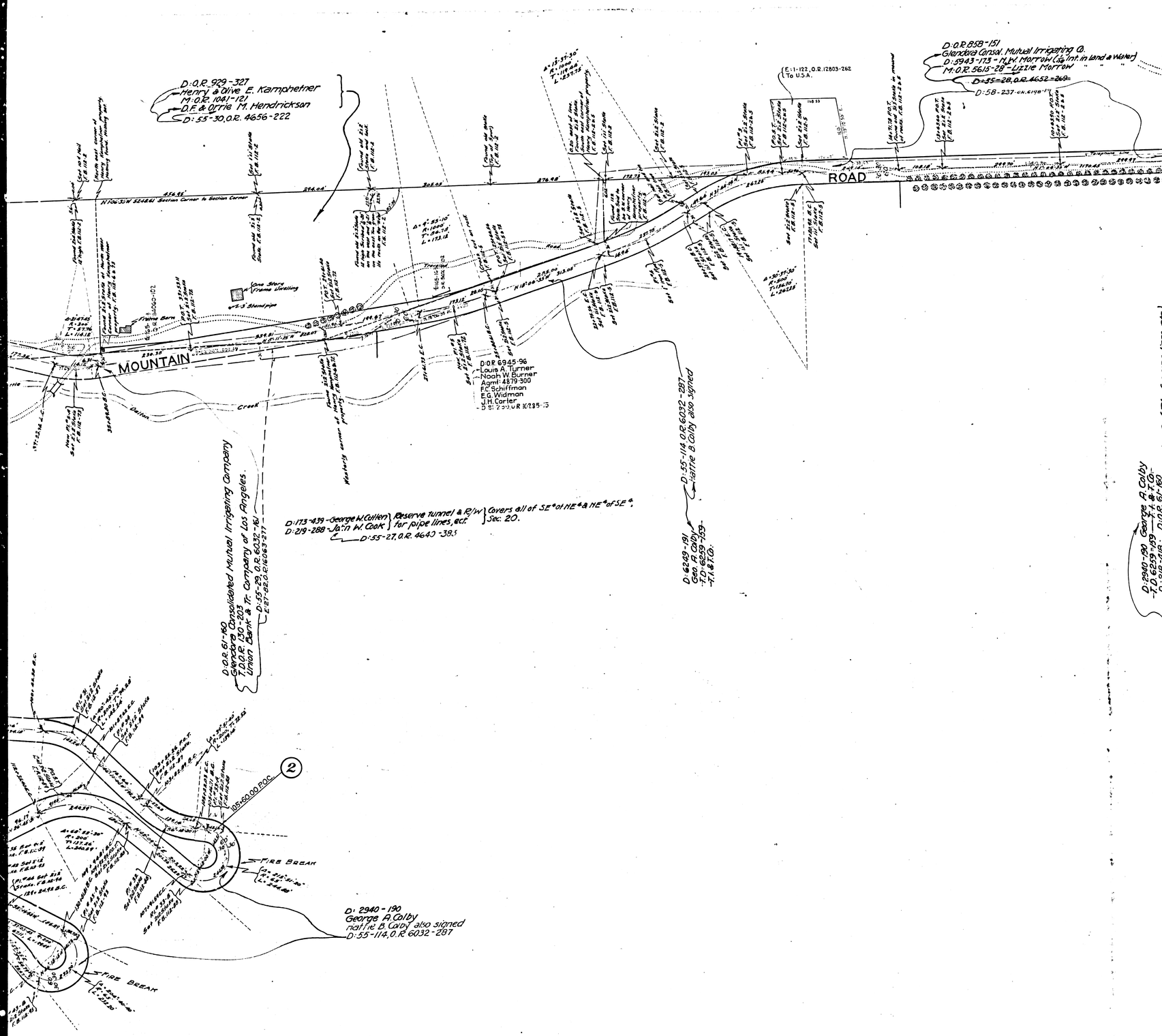

CS	8829
A4 OF A5	

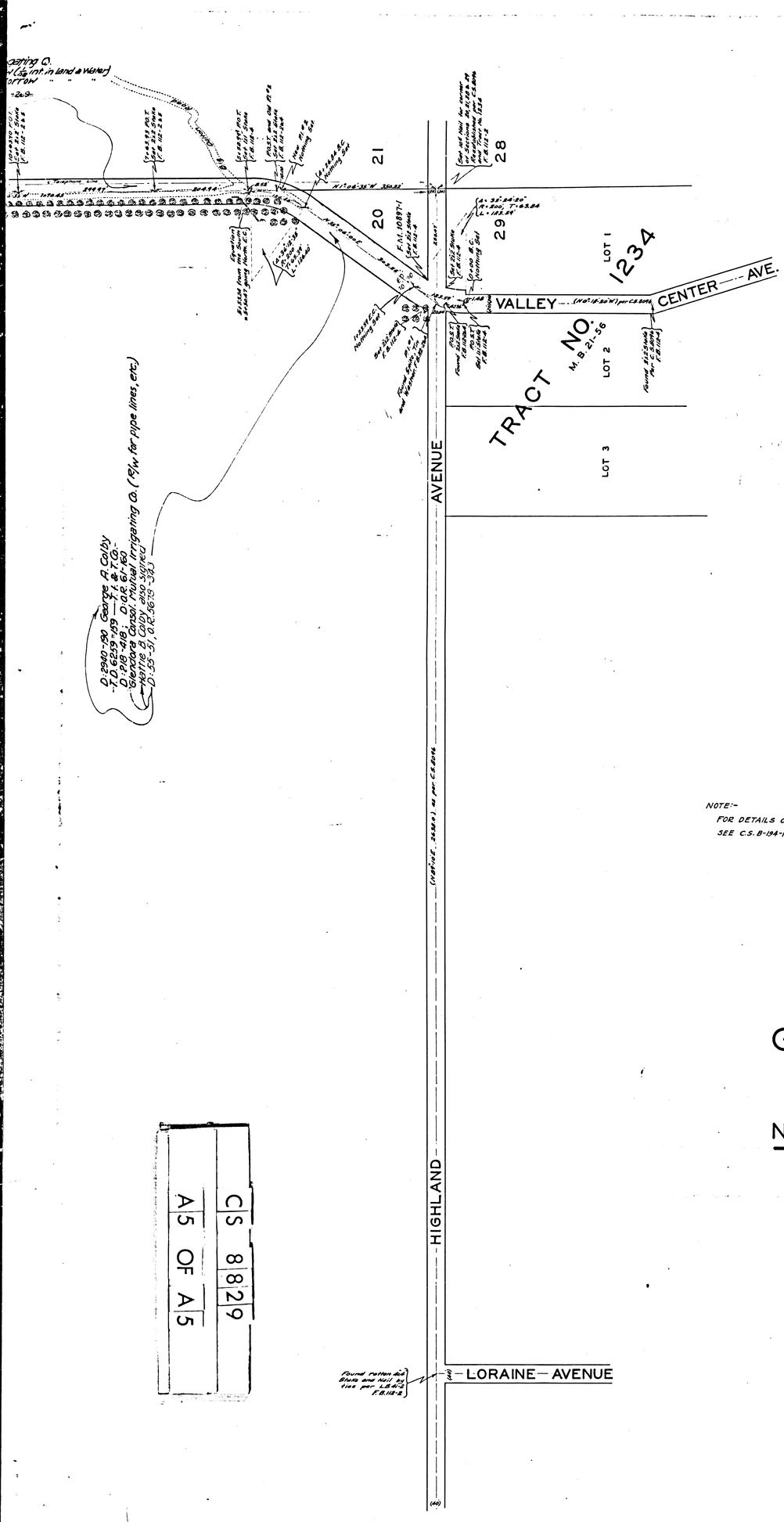

NOTE:-
FOR DETAILS OF MARGINAL MAPS
SEE C.S. 8-194-1 & C.S. 8-372-1&2

MAP OF GLENDORA MOUNTAIN ROAD FROM HIGHLAND AVENUE TO NORTH LINE OF SECTION 17-T.1N.-R.9W.

COUNTY SURVEYORS MAP NO. 8829
SCALE: 1 INCH = 100 FEET

J.E. ROCKHOLD COUNTY SURVEYOR
SURVEYED - JULY 1925 — JANUARY 1927

SURVEYED UNDER INSTRUCTIONS OF THE BOARD OF SUPERVISORS PER ORDER DATED JANUARY 12, 1925. BEARINGS BASED ON BEARING OF HIGHLAND AVENUE AS SHOWN ON C. S. 8096.

F.B.112-1-127 & F.B.138-3-45

FIELD WORK BY	A.E. DUNN
OFFICE WORK BY	D.M. FINLEY
CHECKED BY	K.R. Mc PHERSON

NOTE:-
Mile posts designate distances from intersection of Glendora Mountain Road & Highland Ave.

Highland Ave. changed to East Palm Drive - D:49-96

CS 8829	
A5 OF A5	