CS 8833	
A1 OF A4	

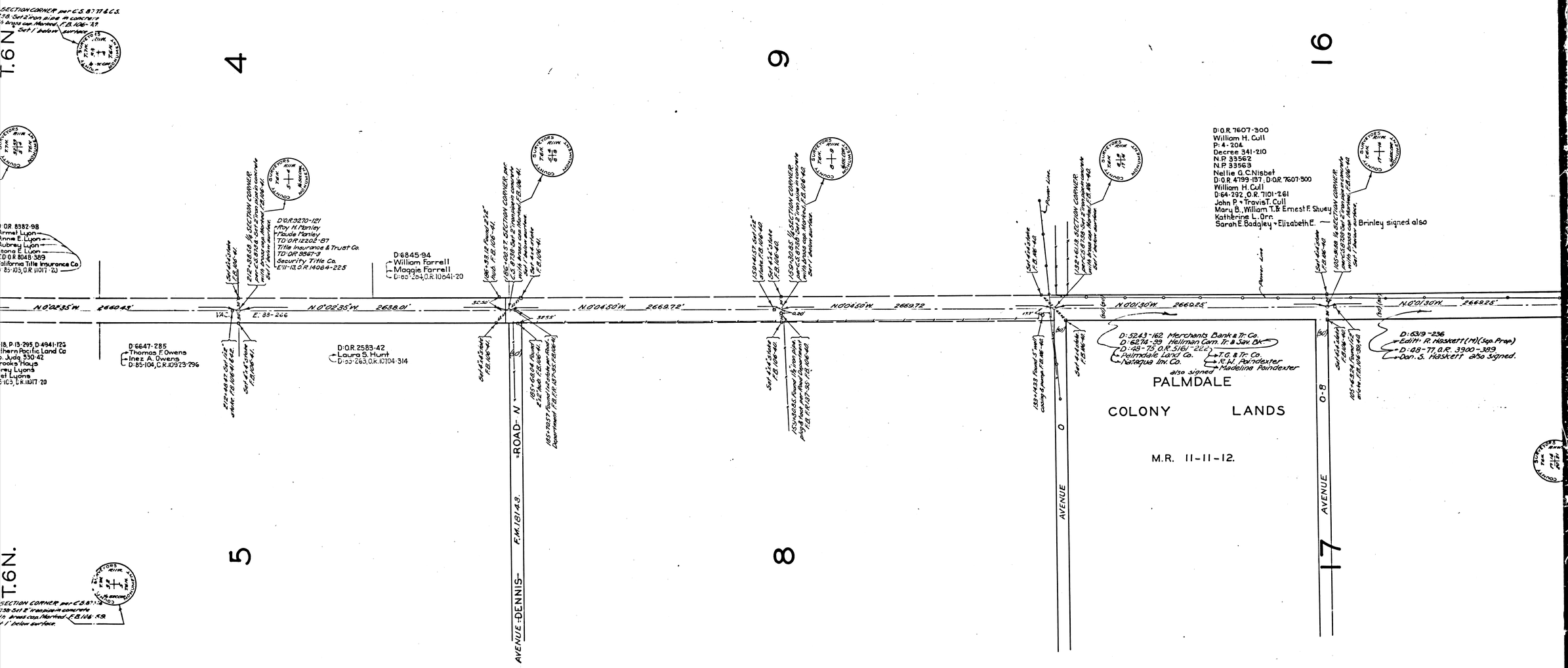

CS 8833

A2 OF A4

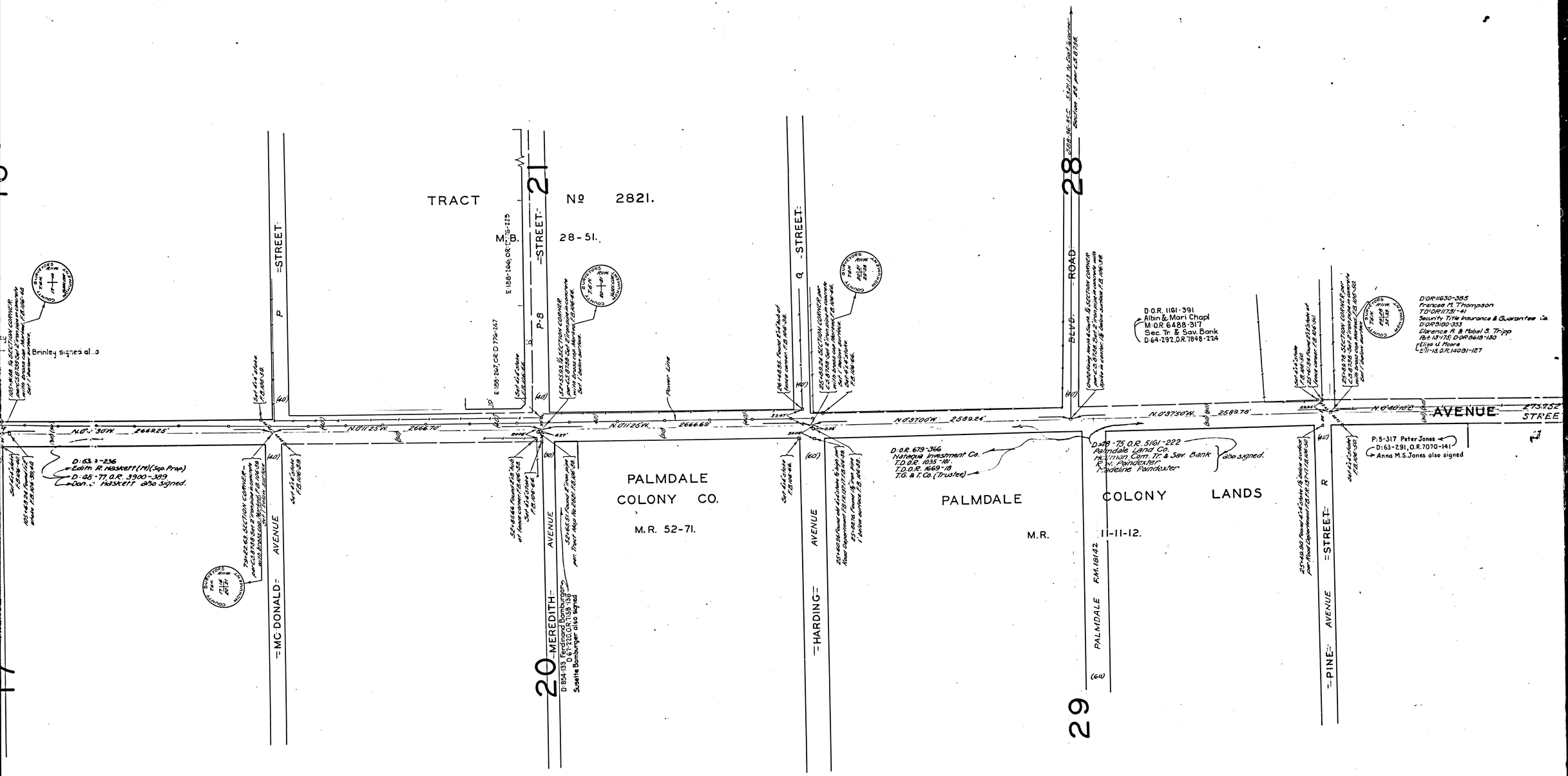

C	S		8	8	3	3	
A	3	OF	A	4			

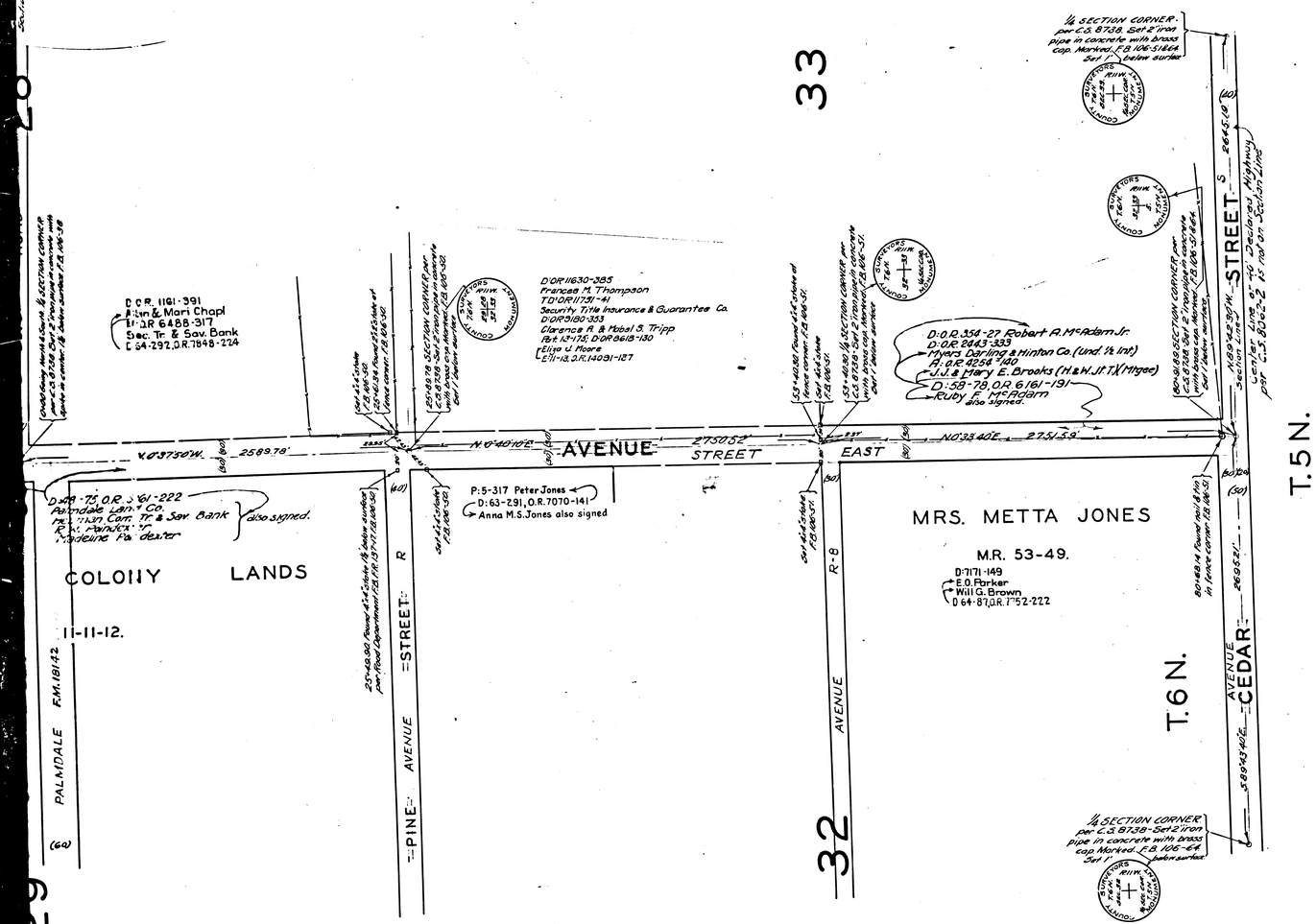

MAP OF

LEESTON AVENUE

FROM

LANCASTER TIERRA BONITA ROAD

TO

CEDAR STREET

COUNTY SURVEYORS MAP NO. 8833.

SCALE: LONGITUDINAL 1 INCH = 400 FEET
TRANSVERSE 1 INCH = 100 FEET

J.E. ROCKHOLD COUNTY SURVEYOR
SURVEYED JANUARY AND FEBRUARY 1926

BEARINGS BASED ON BEARING OF EAST HALF OF THE SOUTH LINE OF SECTION 33 T.6N. R.11W. AS SHOWN ON C.S. 8738.

F.B. 106-37 TO 76.
FIELD WORK BY E.A. ROSECRANS
OFFICE WORK BY C.W. PAIGE
CHECKED BY K.R. MC PHERSON

Sht. #65
" #70

Leeston Ave. changed to 40th St. East - D:49-143

CS 8833

A4 OF A4