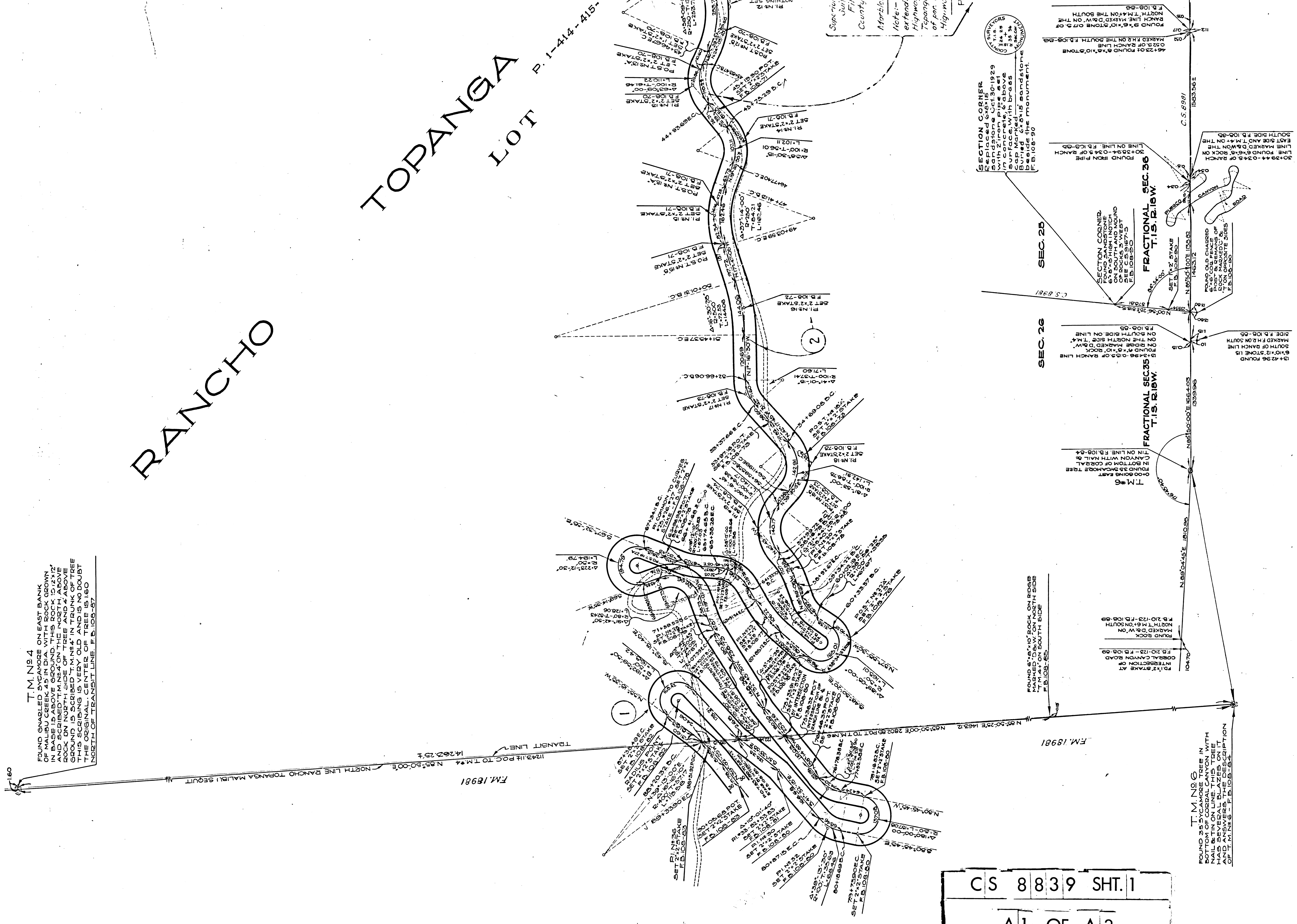

CS 8839 SHT. 1

A1 OF A3

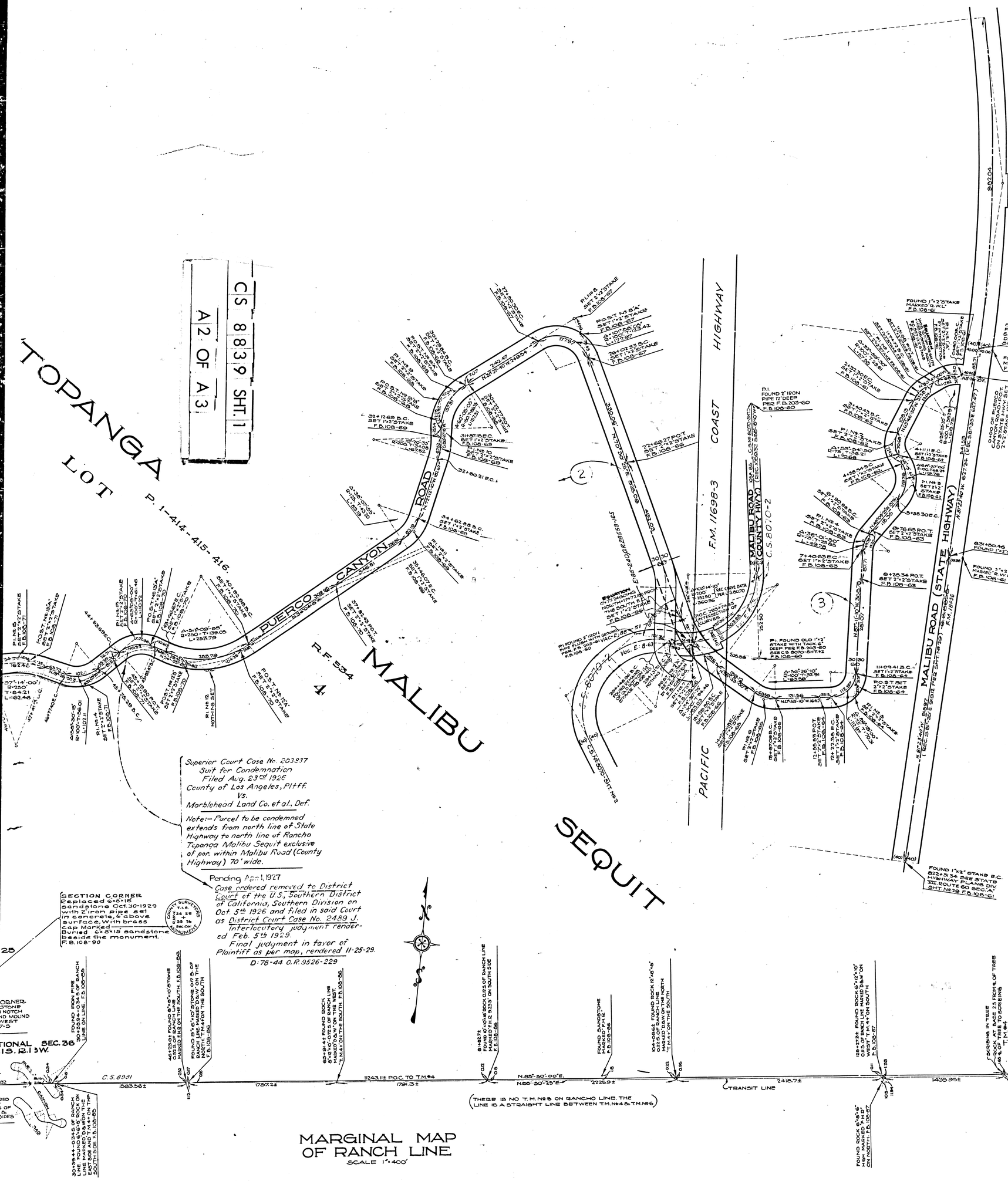
CS 8839 SHT. 1
A2 OF A3
TOPANGA
LOT
P. 1-414-415-416.
PUERCO CANYON ROAD
MALIBU
SEQUIT
R.F. 534
4
PACIFIC COAST HIGHWAY
F.M. 11698-3
MALIBU ROAD (COUNTY HWY.)
C.S. 8010-2
MALIBU ROAD (STATE HIGHWAY)
F.M. 10458
Superior Court Case No. 203937
Suit for Condemnation
Filed Aug. 23rd 1926
County of Los Angeles, Pltff.
Vs.
Morbleheard Land Co. et al., Def.
Note:- Parcel to be condemned extends from north line of State Highway to north line of Rancho Topanga Malibu Sequit exclusive of par. within Malibu Road (County Highway) 70' wide.
Pending April 1, 1927
Case ordered removed to District Court of the U.S. Southern District of California, Southern Division on Oct. 5th 1926 and filed in said Court as District Court Case No. 2489 J.
Interlocutory judgment rendered Feb. 5th 1929.
Final judgment in favor of Plaintiff as per map, rendered 11-25-29.
D-78-44 O.R. 9526-229
SECTION CORNER
Replaced 6"x6"x15 sandstone Oct. 30-1929 with 2" iron pipe set in concrete, 6" above surface, with brass cap marked
Buried 6"x6"x15" sandstone beside the monument.
F.B. 108-90
COUNTY SURVEYOR
TOPANGA
C.S. 8991
(THERE IS NO T.M. No 5 ON RANCHO LINE. THE LINE IS A STRAIGHT LINE BETWEEN T.M. No 4 & T.M. No 6)
TRANSIT LINE
MARGINAL MAP
OF RANCH LINE
SCALE 1" = 400'

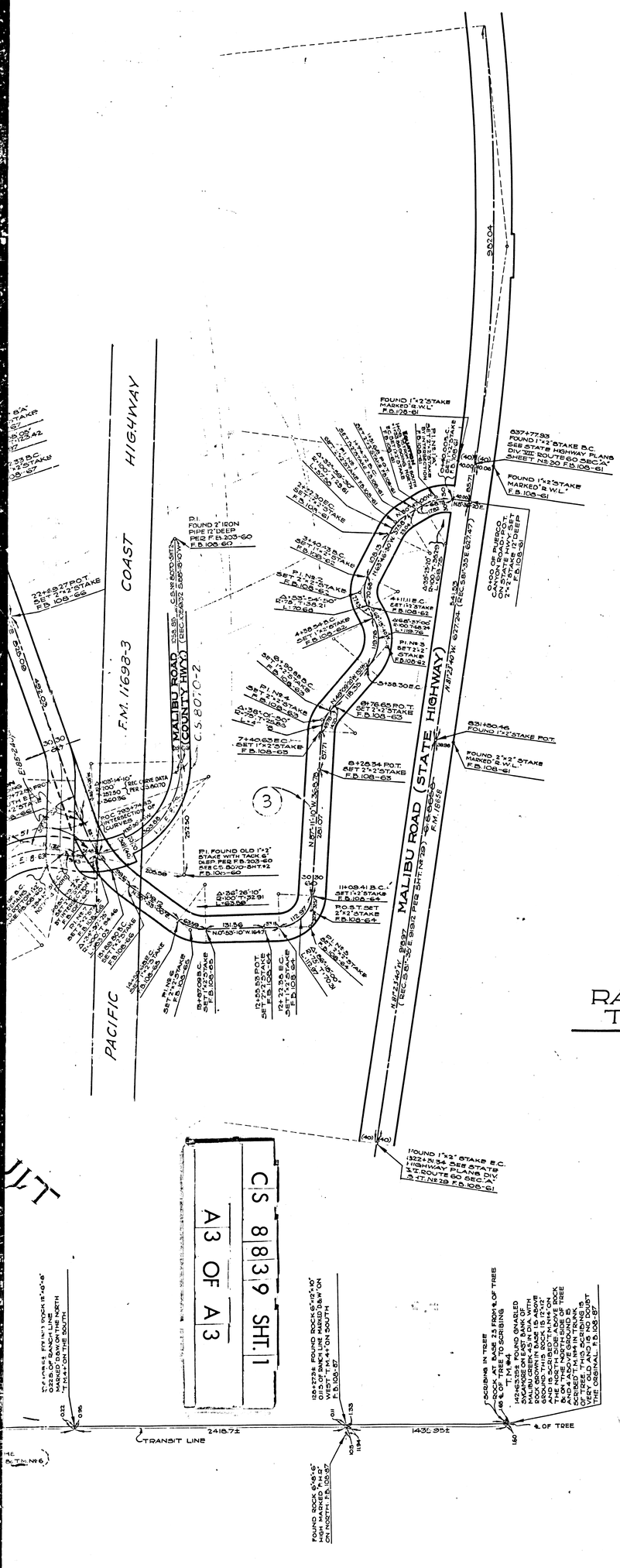

MAP OF

PUERCO CANYON ROAD

FROM

MALIBU ROAD (STATE HIGHWAY)

NORTHERLY THROUGH

RANCHO TOPANGA MALIBU SEQUIT

TOWNSHIP 1 SOUTH RANGE 18 WEST

COUNTY SURVEYORS MAP No. 8839

SHEET 1 OF 2 SHEETS

SCALE 1 INCH = 100 FEET

J. E. ROCKHOLD COUNTY SURVEYOR

SURVEYED MAY TO JUNE 1926

SURVEYED UNDER INSTRUCTIONS FROM BOARD OF SUPERVISORS PER ORDER DATED MARCH 15, 1926

BEARINGS BASED ON SOLAR OBSERVATION IN F.B. No 108 PG. 88

F.B. No 108, PGS. 60-94

FIELD WORK BY	EVANS
OFFICE WORK BY	FINLEY
CALCULATIONS CHECKED BY	PAIGE
TRACED BY	KOHL
TRACING CHECKED BY	DUEY

INDEX 91