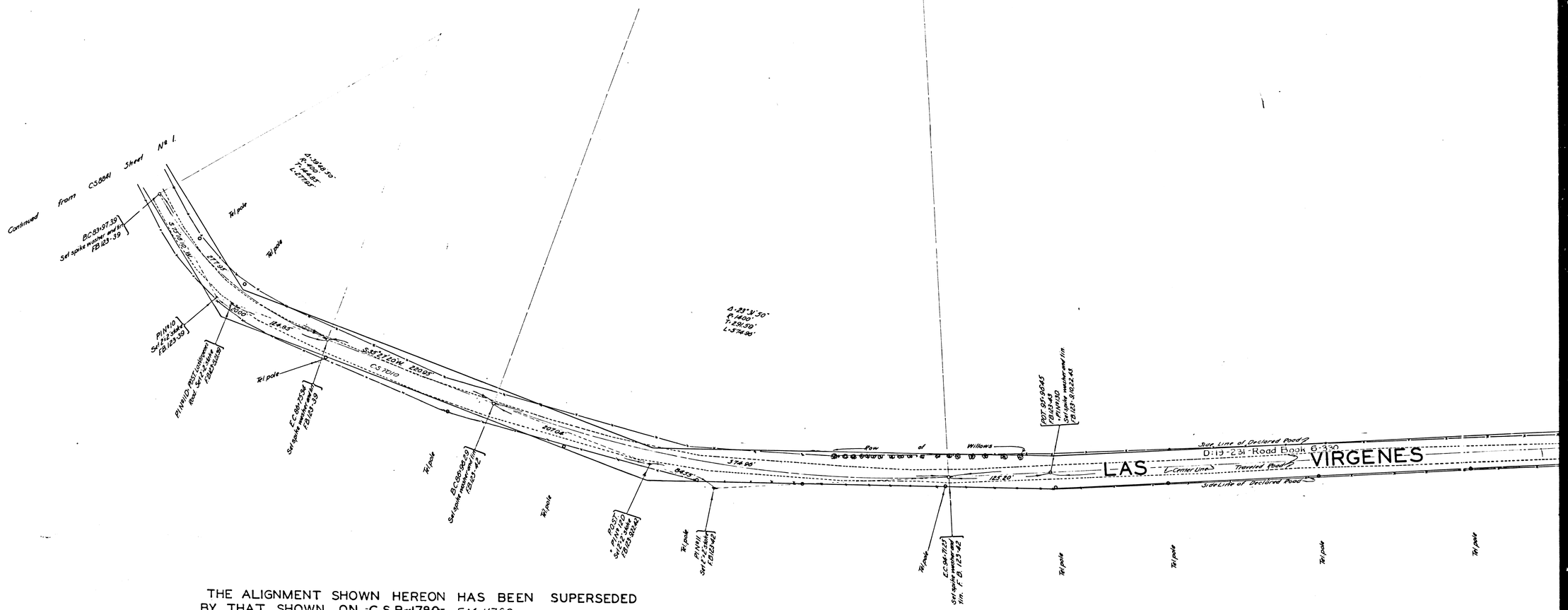

THE ALIGNMENT SHOWN HEREON HAS BEEN SUPERSEDED BY THAT SHOWN ON =C.S.B-1780= F.M. 11780

CS 8841 SHT. 2
A1 OF A5

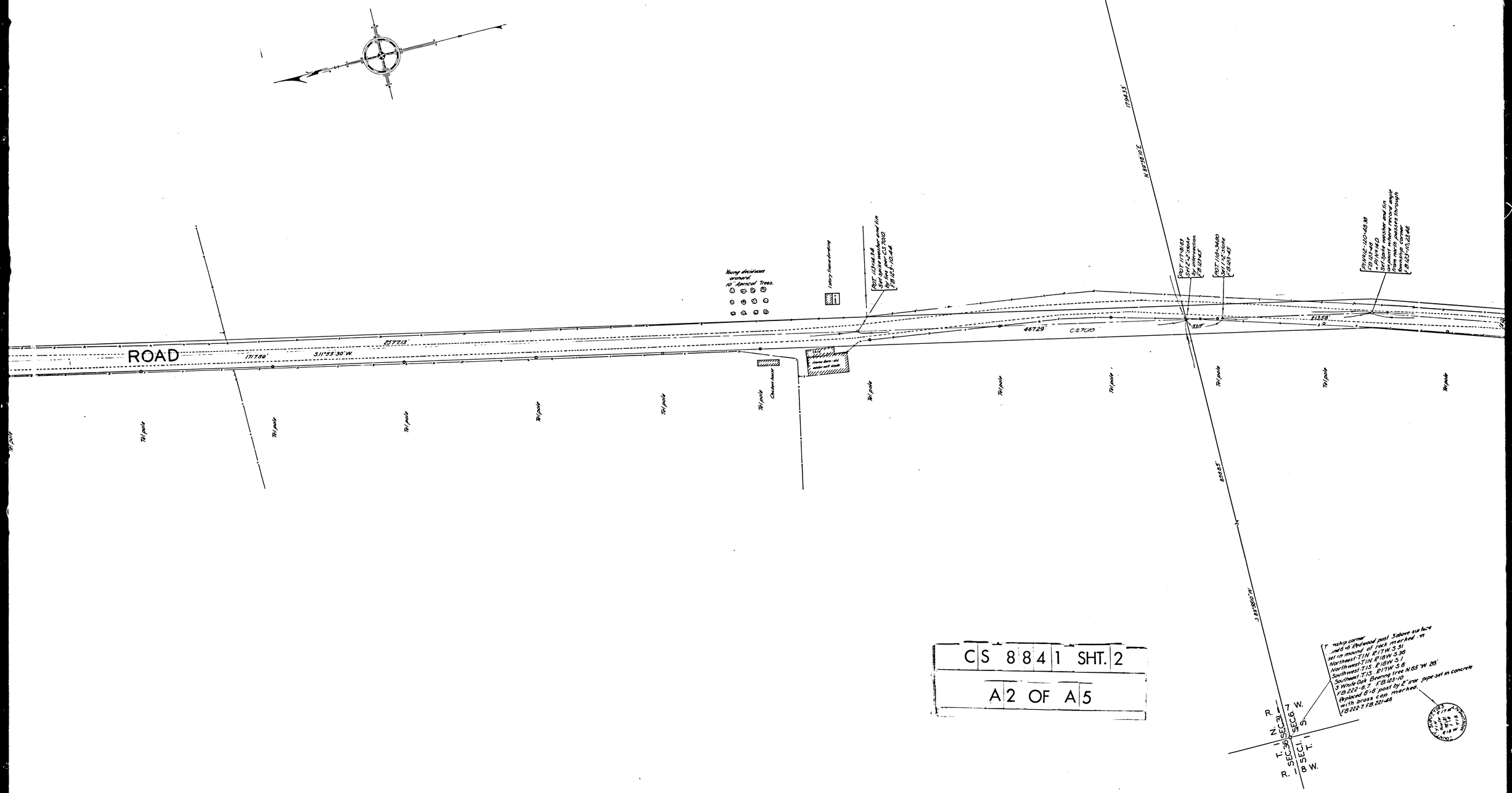

CS 8841 SHT. 2
A2 OF A5

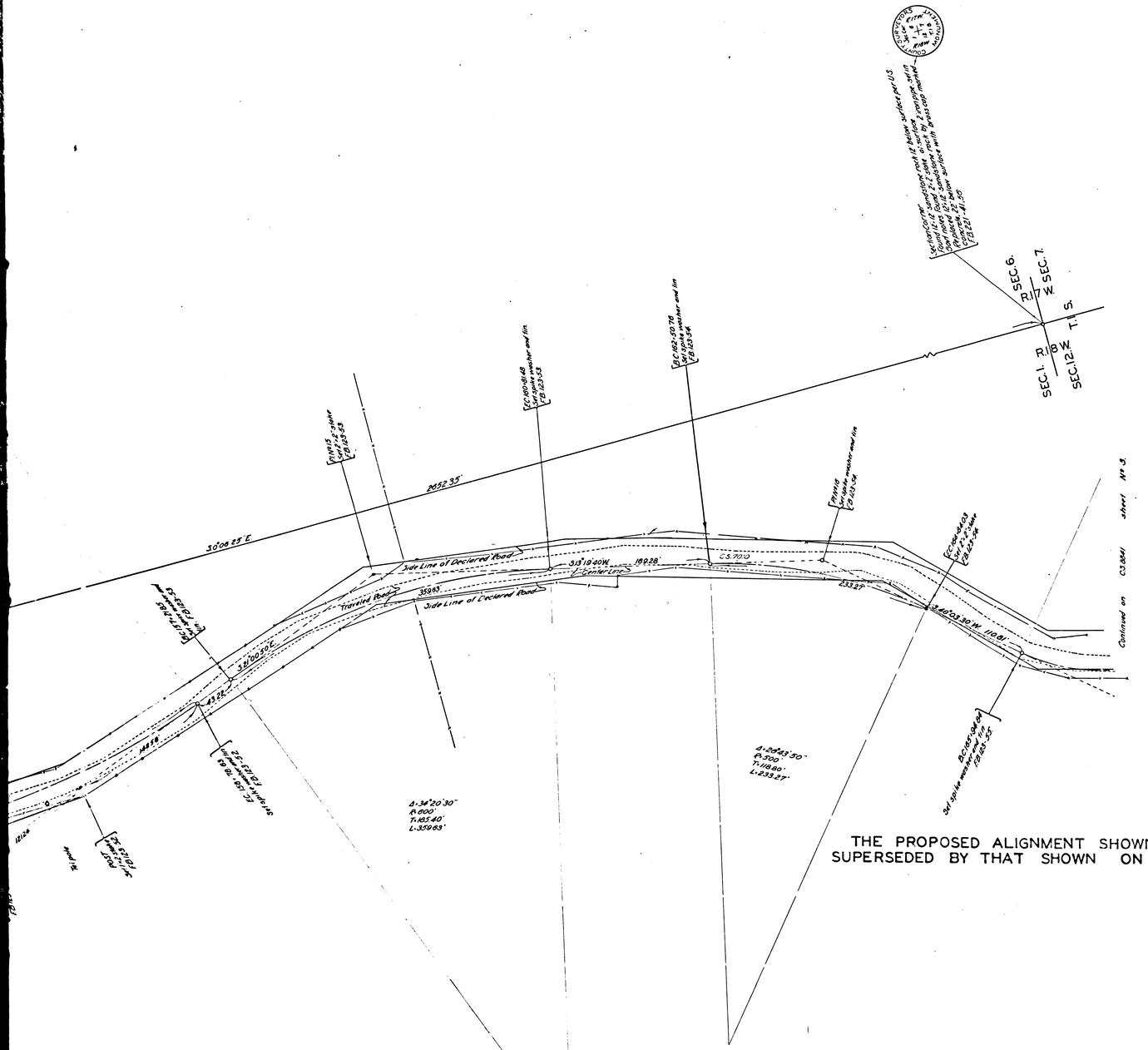

THE PROPOSED ALIGNMENT SHOWN HEREON HAS BEEN SUPERSEDED BY THAT SHOWN ON ~~C.S.B. 1780~~ F.M. 11780

MAP OF

LAS VIRGENES ROAD

FROM

VENTURA BOULEVARD

TO

SOUTH LINE SEC. 7. T.1S. R.17W. S.B.M.

COUNTY SURVEYORS MAP Nº 8841

SHEET Nº 2 OF 5 SHEETS

SCALE - 1. INCH = 50 FT.

J.E. ROCKHOLD - COUNTY SURVEYOR

SURVEYED MARCH, APRIL, AND AUGUST, 1926.

SURVEYED UNDER INSTRUCTIONS OF THE BOARD OF SUPERVISORS PER ORDER DATED JANUARY 5, 1926.

BEARINGS ARE BASED ON THE BEARING OF MULHOLLAND HIGHWAY PER C.S. 8824. SHT. 4.

F.B. 123 - 1 - 99.

FIELD WORK BY ... E.T. MANKEY, W.M. HOLMES

OFFICE WORK BY .. R.W. ANDERSON, S. DETZER

CHECKED BY .. R.S. BRUMMETT, D.M. FINLEY

C.S. 59
SHEET 9

C S 8 8 4 1 SHT. 2

A 5 OF A 5

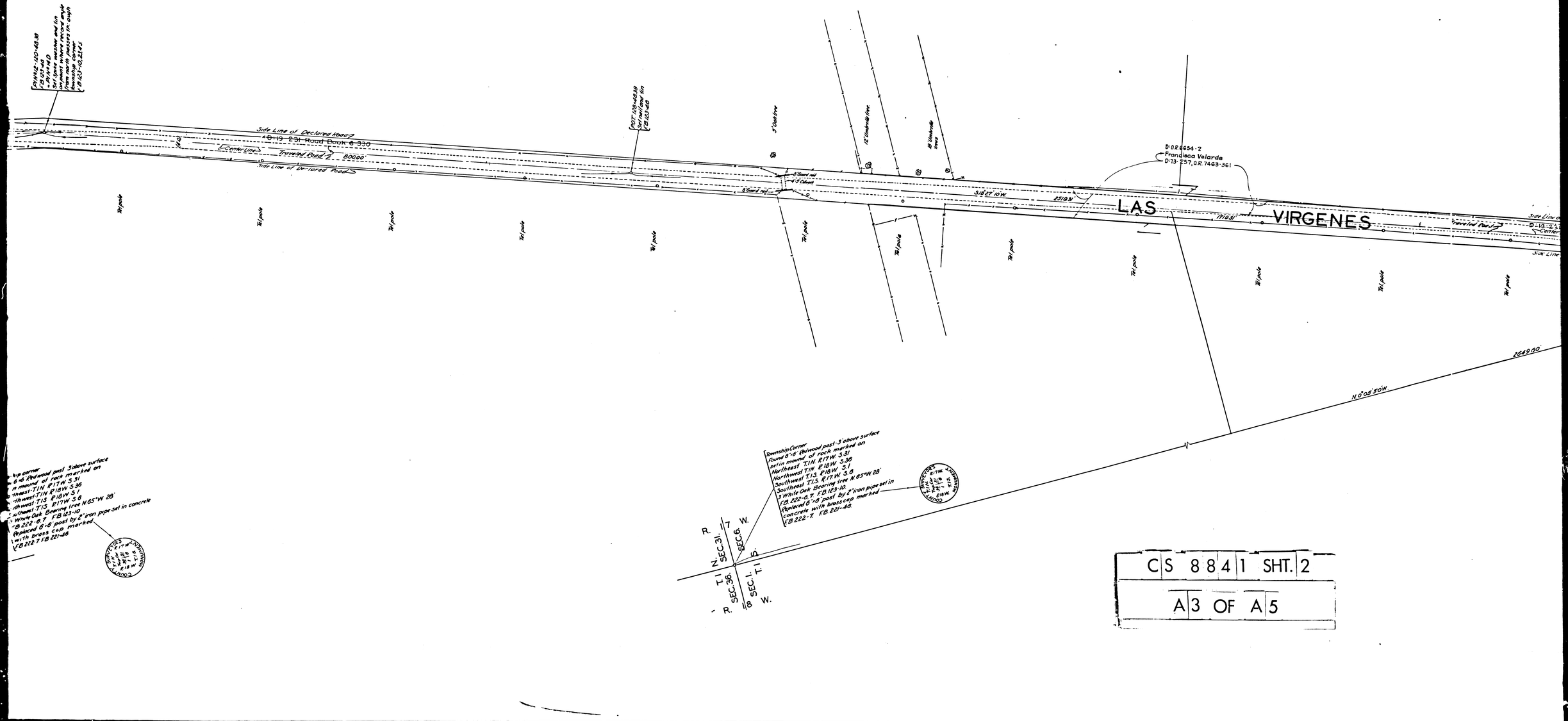
Side Line of Declared Road
Center Line
Traveled Road 2
80.00'
Side Line of Declared Road
S 16°27'10"W
2518.9'
1710.9'
LAS VIRGENES
Tel pole
D.R. 6654-2
Francisco Valarde
D.13-257, O.R. 7463-361
N 0°05'50"W
2640.00
Township Corner
Found 6"x6" Redwood post 3' above surface
set in mound of rock marked on
Northwest T.1N. R.17W. S.31
Northwest T.1S. R.18W. S.1
Southwest T.1S. R.17W. S.6
Southwest T.1S. R.17W. S.6
3 White Oak Bearing tree N 65°W 28'
FB 222-6,7. FB 123-10
Replaced 6"x6" post by 2" iron pipe set in
concrete with brass cap marked
FB 222-7. FB 221-46
R. 17 W.
R. 18 W.
T. 1 N.
T. 1 S.
SEC. 31
SEC. 6
SEC. 36
SEC. 1
COUNTY OF LOS ANGELES
CS 8841 SHT. 2
A3 OF A5

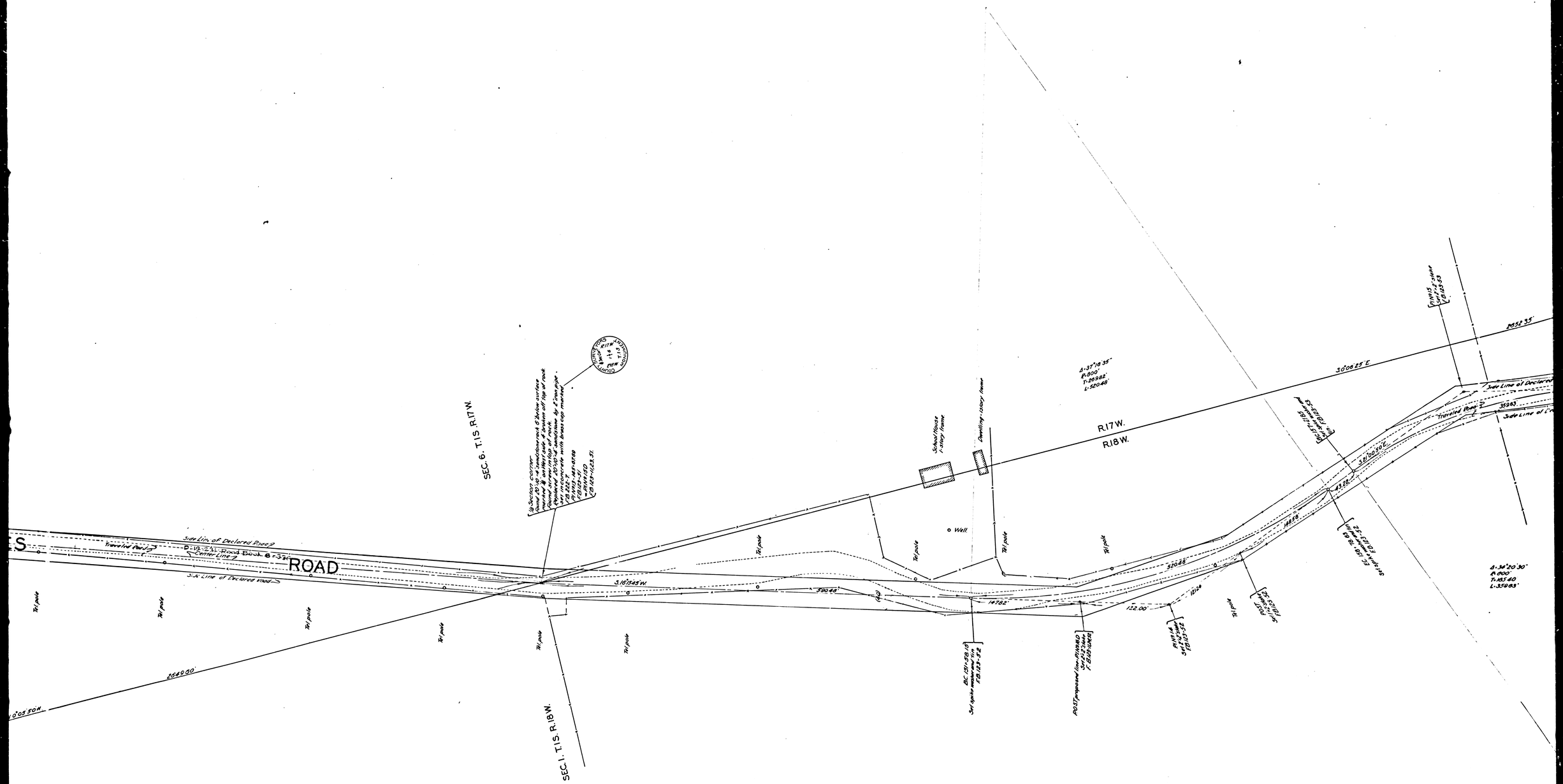

CS 8841 SHT. 2
A4 OF A5