CS 8842 SHT. 3
A1 OF A6

CS 8842 SHT. 3

A2 OF A6

CS 8842 SHT. 3
A3 OF A6

CS 8842 SHT. 3

A5 OF A6

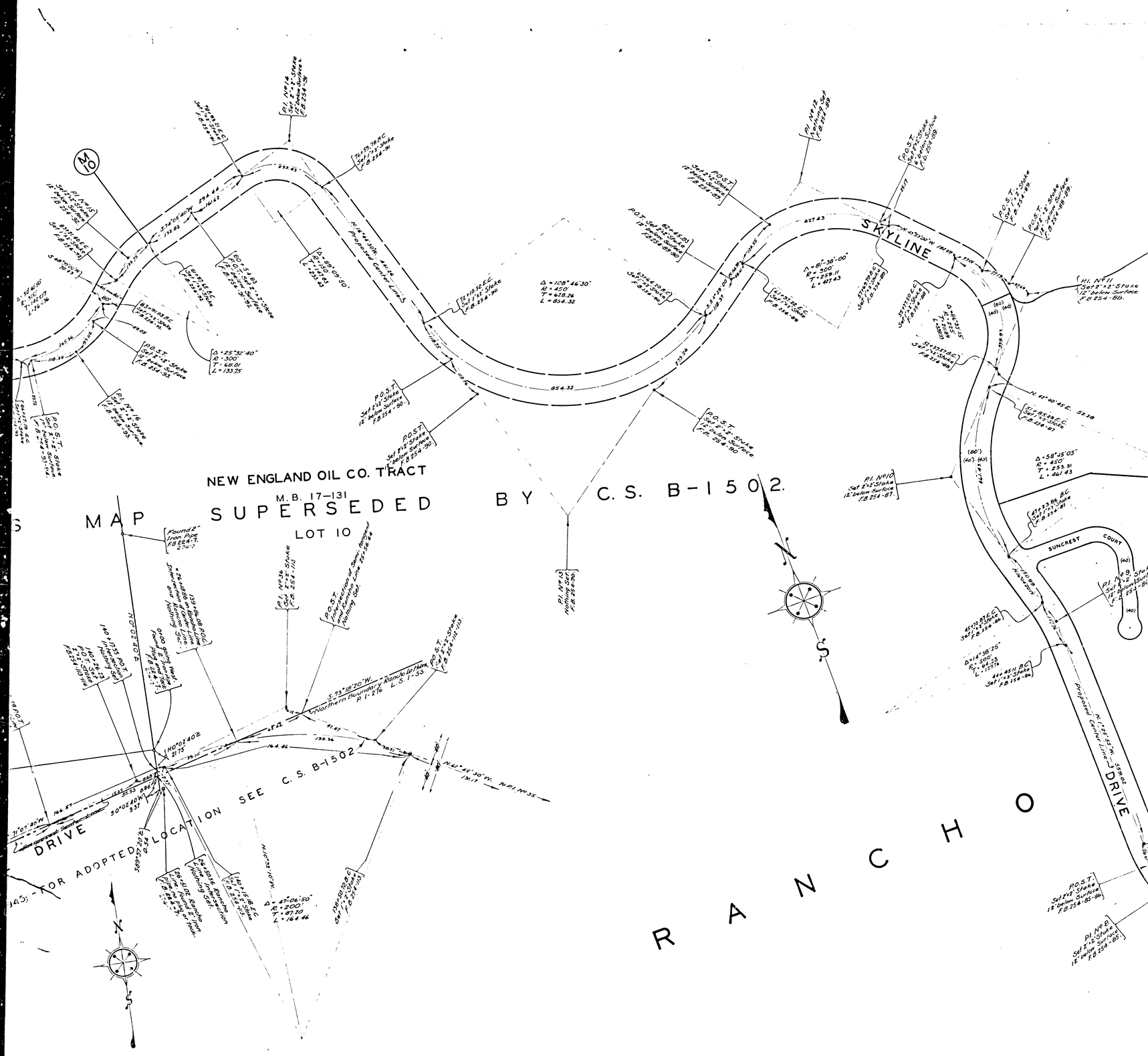
NEW ENGLAND OIL CO. TRACT
M.B. 17-131
SUPERSEDED BY C.S. B-1502.
MAP
LOT 10
SKYLINE
DRIVE
SUNCREST COURT
RANCHO
FOR ADOPTED LOCATION SEE C.S. B-1502
Proposed Center Line
Northern Boundary Rancho Tehachapi
N 42°40'45" E 52.26
N 12°52'41" W 139.62
N 14°38'36" W 164.46
N 47°06'50" E 87.30
Δ = 108°46'30"
R = 400'
T = 628.36
L = 854.32
Δ = 81°38'00"
R = 300
T = 358.11
L = 427.43
Δ = 58°45'05"
R = 450'
T = 253.31
L = 461.43
Δ = 14°38'36"
R = 500'
L = 127.78
Δ = 47°06'50"
R = 200'
L = 164.46
Δ = 25°32'40"
R = 300'
T = 68.01
L = 133.75
Δ = 89°09'50"
R = 100'
L = 155.63
N 70°05'40" E
S 73°18'20" W
R.P. 216 L.S. 1-53
N 41°46'30" W
N 70°05'40" E
S 30°02'40" W
S 72°07'40" W
N 60°16'W
S 48°00'W
S 34°05'40" W
S 89°09'50" W
S 70°10'30" W
N 42°40'45" E
N 12°52'41" W
N 14°38'36" W
N 47°06'50" E
N 70°05'40" E
N 41°46'30

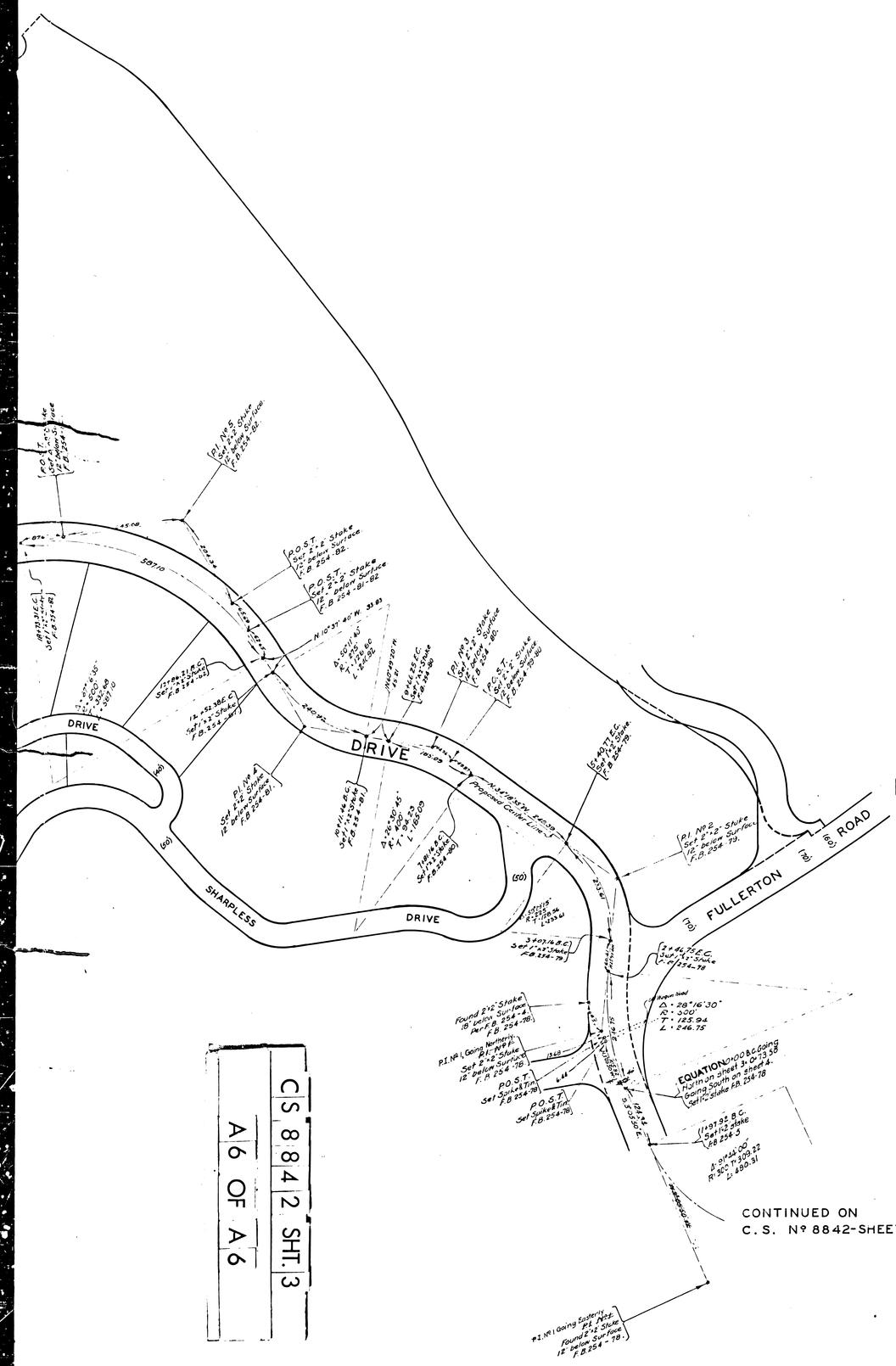

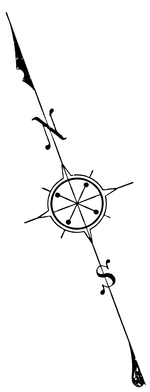

THIS MAP SUPERSEDED BY C. S. B-1502.

MAP OF

SKYLINE DRIVE

FROM

BEVERLY BOULEVARD-WHITTIER

TO

GRAND AVENUE--POMONA

COUNTY SURVEYORS MAP Nº 8842

SHEET Nº 3 OF 8 SHEETS

SCALE-1 INCH=100 FT.

WORK ORDER Nº 704

J.E.ROCKHOLD-COUNTY SURVEYOR

SURVEYED-JANUARY 1927-APRIL 1929

SURVEYED UNDER INSTRUCTIONS OF THE BOARD OF SUPERVISORS PER ORDER DATED DECEMBER 10, 1925

BEARINGS ARE BASED ON SOLAR OBSERVATION PER F. B. 274-16A-16C.

F.B.254-1-133A

F.B.274-1-126 F.B.323-1-110

F.B.365-1-73 F.B.369-1-117

FIELD WORK BY: A.N.HELLSTROM, H.F.GRABER, A.E.SVENSON, C.V.CRUMLY, T.J.STEVENSON

OFFICE WORK BY: F.D. JONES, L.G.CALKINS, A.H.DREW

CHECKED BY: A.H.DREW, F.D. JONES

Sht 38

Revised, March, 1945, J.D. Price.

FOR PROFILE SEE C.S. B-199-3

FOR CROSS SECTIONS SEE-C.S. B-359-1 TO 11

C.S. 8842 SHT. 3

A6 OF A6