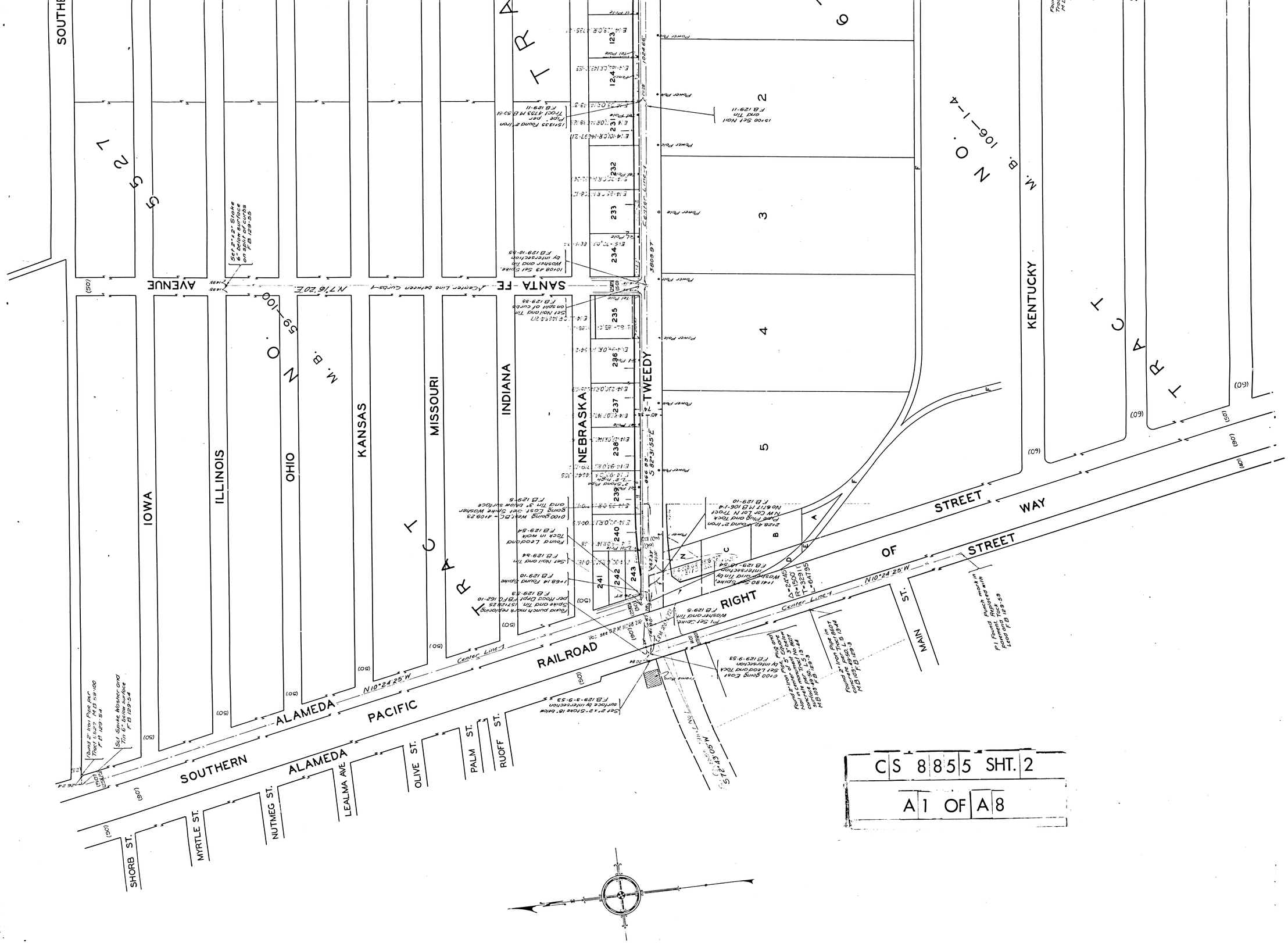
SOUTHERN PACIFIC RAILROAD
ALAMEDA STREET
SANTA FE AVENUE
ALAMEDA STREET
RIGHT OF WAY
N10°24'25"W
Center Line
S82°31'55"E
N.B. 106-1-4
N.B. 59-100
IOWA
ILLINOIS
OHIO
KANSAS
MISSOURI
INDIANA
NEBRASKA
TWEEDY
KENTUCKY
SHORB ST.
MYRTLE ST.
NUTMEG ST.
LEALMA AVE.
OLIVE ST.
PALM ST.
RUOFF ST.
MAIN ST.
CS 8855 SHT. 2
A1 OF A8

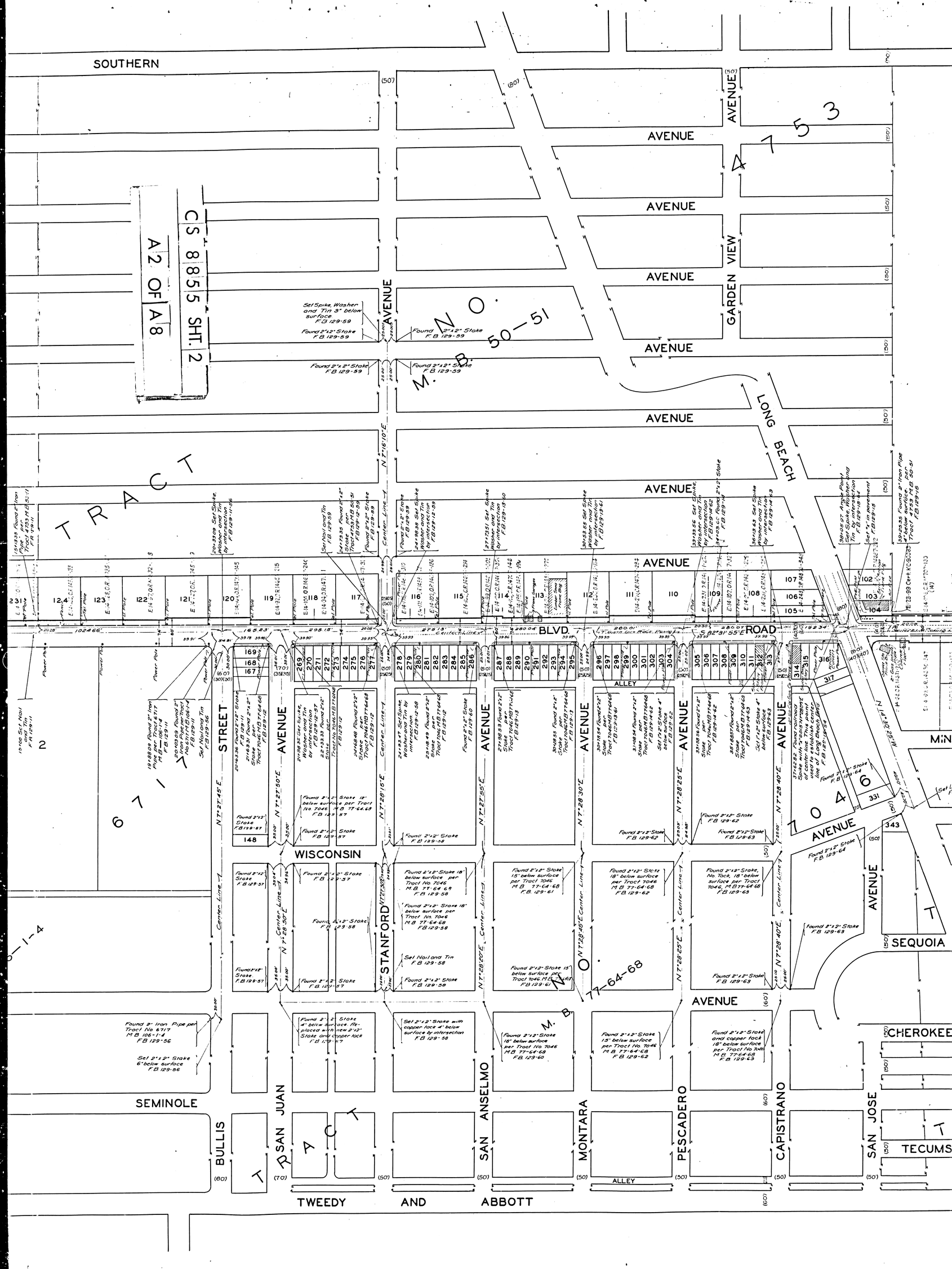
SOUTHERN
AVENUE
GARDEN VIEW
LONG BEACH
BLVD.
ROAD
ALLEY
WISCONSIN
STANFORD
SEQUOIA
CHEROKEE
TECUMS
SEMINOLE
BULLIS
SAN JUAN
SAN ANSELMO
MONTARA
PESCADERO
CAPISTRANO
SAN JOSE
TWEEDY
AND
ABBOTT
TRACT
CS 8855 SHT. 2
A2 OF A8
M. B. 50-51
M. B. 77-64-68
N 7°16'10" E
N 7°27'45" E
N 7°27'30" E
N 7°27'55" E
N 7°28'30" E
N 7°28'25" E
N 7°28'40" E
N 7°28'15" E
N 7°28'30" E
N 7°28'25" E
N 7°28'40" E
N 62°05'41" W
S 82°51'55" E
Center Line
Found 2"x2" Stake F.B. 129-59
Set Spike, Washer and Tin 3" below surface F.B. 129-59
Found 2"x2" Stake F.B. 129-62
Found 2"x2" Stake F.B. 129-63
Found 2"x2" Stake F.B. 129-64
Found 2" Iron Pipe per Tract No. 6717 M.B. 106-1-4 F.B. 129-56
Set 2"x2" Stake 6" below surface F.B. 129-56
Found 2"x2" Stake 18" below surface per Tract No. 7046 M.B. 77-64-68 F.B. 129-60
Found 2"x2" Stake and copper tack 18" below surface per Tract No. 7046 M.B. 77-64-68 F.B. 129-63
Found 2"x2" Stake 13" below surface per Tract No. 7046 M.B. 77-64-68 F.B. 129-62
Found 2"x2" Stake 15" below surface per Tract 7046 M.B. 77-64-68 F.B. 129-61
Found 2"x2" Stake 18" below surface per Tract No. 7046 M.B. 77-64-68 F.B. 129-58
Set Nail and Tin F.B. 129-58
Found 2"x2" Stake F.B. 129-57
Found 2"x2" Stake 18" below surface per Tract No. 7046 M.B. 77-64-68 F.B. 129-57
Found 2" Iron Pipe per Tract 6717 M.B. 106-1-4 F.B. 129-11
Found 2"x2" Stake F.B. 129-87
Found 2"x2" Stake F.B. 129-12
Found 2"x2" Stake F.B. 129-14
Found 2"x2" Stake F.B. 129-13
Found 2"x2" Stake F.B. 129-61
Found 2"x2" Stake F.B. 129-62
Found 2"x2" Stake F.B. 129-63
Found 2"x2" Stake F.B. 129-64
Set Nail and Tin F.B. 129-11
Set Spike, Washer and Tin by intersection F.B. 129-12
Set Spike, Washer and Tin by intersection F.B. 129-13
Set Spike, Washer and Tin by intersection F.B. 129-14
Set Spike, Washer and Tin by intersection F.B. 129-61
Set Spike, Washer and Tin by intersection F.B. 129-62
Set Spike, Washer and Tin by intersection F.B. 129-63
Set Spike, Washer and Tin by intersection F.B. 129-64
Found 2" Iron Pipe 4" below surface F.B. 129-18
Found 2" Iron Pipe 4" below surface Tract 7046 F.B. 129-18
Found 2" Iron Pipe 4" below surface F.B. 129-18
Found railroad Spike with washer and tack in electric pole used to establish center line of Long Beach Blvd. F.B. 129-64
Found 2"x2" Stake F.B. 129-64
Found 2"x2" Stake F.B. 129-63
Found 2"x2" Stake F.B. 129-62
Found 2"x2" Stake F.B. 129-57
Found 2"x2" Stake F.B. 129-58
Found 2"x2" Stake F.B. 129-59
Found 2"x2" Stake F.B. 129-87
Found 2"x2" Stake 4" below surface Replaced with new 2"x2" Stake and copper tack F.B. 129-57
Set 2"x2" Stake with copper tack 4" below surface by intersection F.B. 129-58
Found 2"x2" Stake 18" below surface per Tract No. 7046 M.B. 77-64-68 F.B. 129-60
Found 2"x2" Stake 13" below surface per Tract No. 7046 M.B. 77-64-68 F.B. 129-62
Found 2"x2" Stake and copper tack 18" below surface per Tract No. 7046 M.B. 77-64-68 F.B. 129-63
Found 2" Iron Pipe per Tract 6717 M.B. 106-1-4 F.B. 129-11
Found 2" Iron Pipe per Tract 6717 M.B. 106-1-4 F.B. 129-11
Found 2" Iron Pipe per Tract No. 7046 M.B. 77-64-68 F.B. 129-18
Found 2" Iron Pipe per Tract

CS 8855 SHT. 2

A3 OF A8

L. S. 12-14

TRACT 2

TRACT 3

TRACT 4

TRACT 5

TRACT 6

TRACT 7

TRACT 8

TRACT 9

TRACT 10

TRACT 11

TRACT 12

TRACT 13

TRACT 14

TRACT 15

TRACT 16

TRACT 17

TRACT 18

TRACT 19

TRACT 20

TRACT 21

TRACT

CS 8855 SHT. 2
A4 OF A8
SAN GABRIEL
SAN JUAN
SAN LUIS
SAN ANTONIO
SAN CARLOS
CALIFORNIA
VIRGINIA
AVENUE
BLVD.
ROAD
WAY
ALLEY
TRACT 2179
TRACT 2148
TRACT 2147
TRACT 2146
M.B. 65-41
M.B. 52-14
M.B. 51-99
M.B. 76-22-23

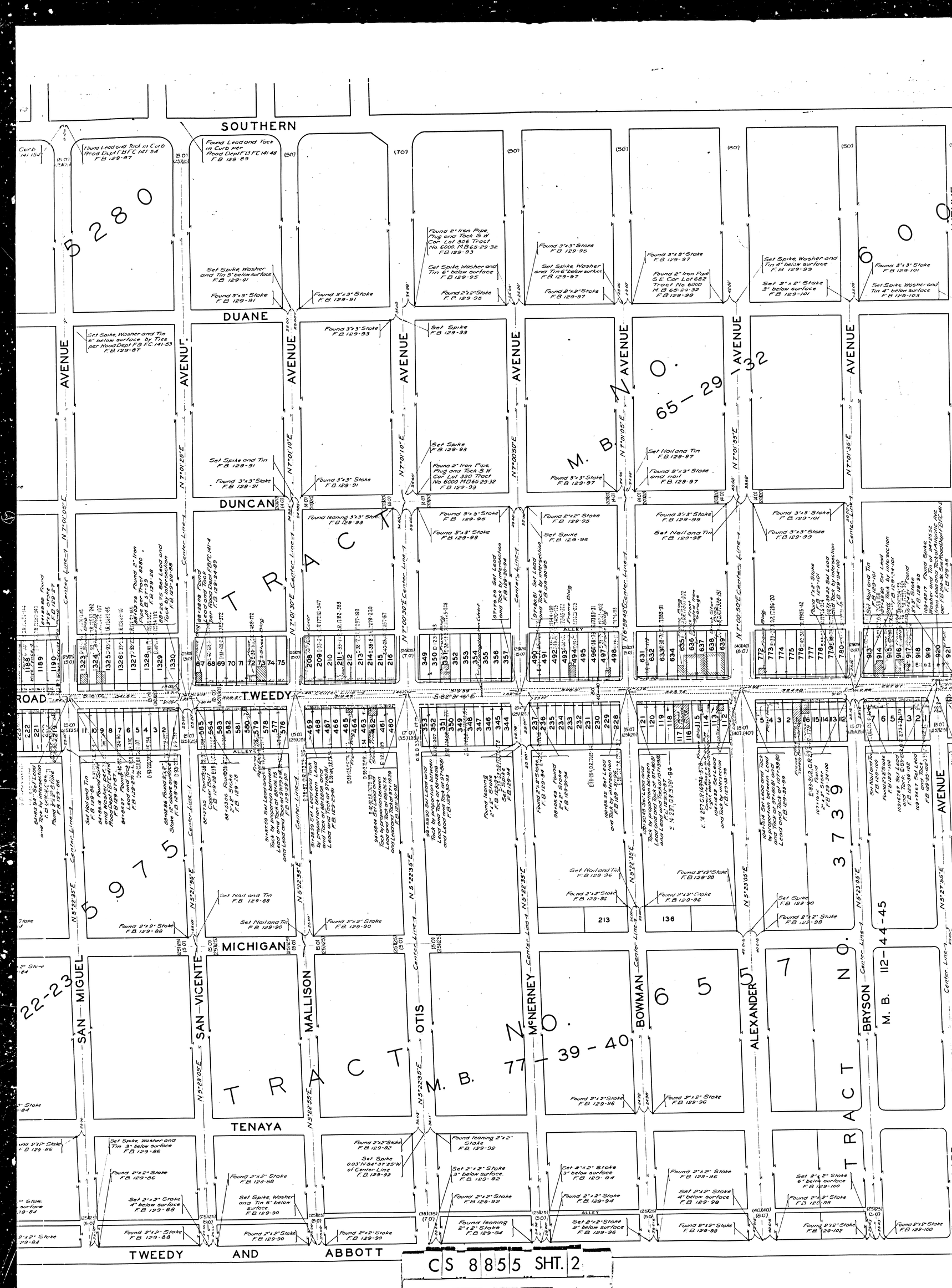
SOUTHERN
DUANE
DUNCAN
TWEEDY
MICHIGAN
TENAYA
TWEEDY AND ABBOTT
AVENUE
ROAD
ALLEY
SAN MIGUEL
SAN VICENTE
MALLISON
OTIS
McNERNEY
BOWMAN
ALEXANDER
BRYSON
5280
5975
TRACT
M. B. 65-29
TRACT NO. 3739
M. B. 77-39-40
TRACT NO. 6544-45
M. B. 112-22-23
CS 8855 SHT. 2
A5 OF A8

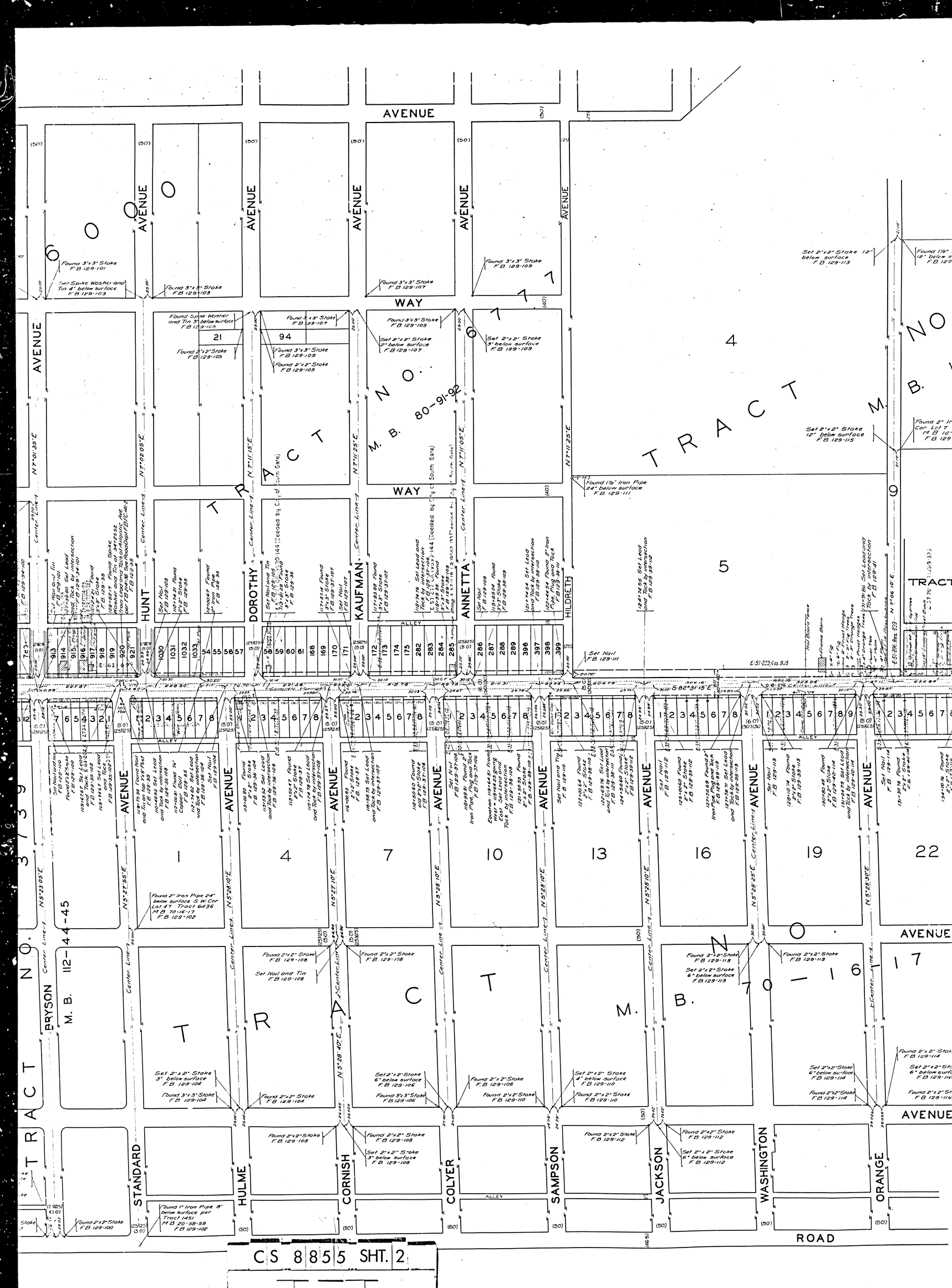
AVENUE
WAY
TRACT NO. 6717
M. B. 80-91-92
TRACT NO. 6739
M. B. 112-44-45
TRACT NO. 7016
M. B.
HUNT
DOROTHY
KAUFMAN
ANNETTA
HILDRETH
BRYSON
STANDARD
HULME
CORNISH
COLYER
SAMPSON
JACKSON
WASHINGTON
ORANGE
ALLEY
ROAD
CS 8855 SHT. 2
A6 OF A8

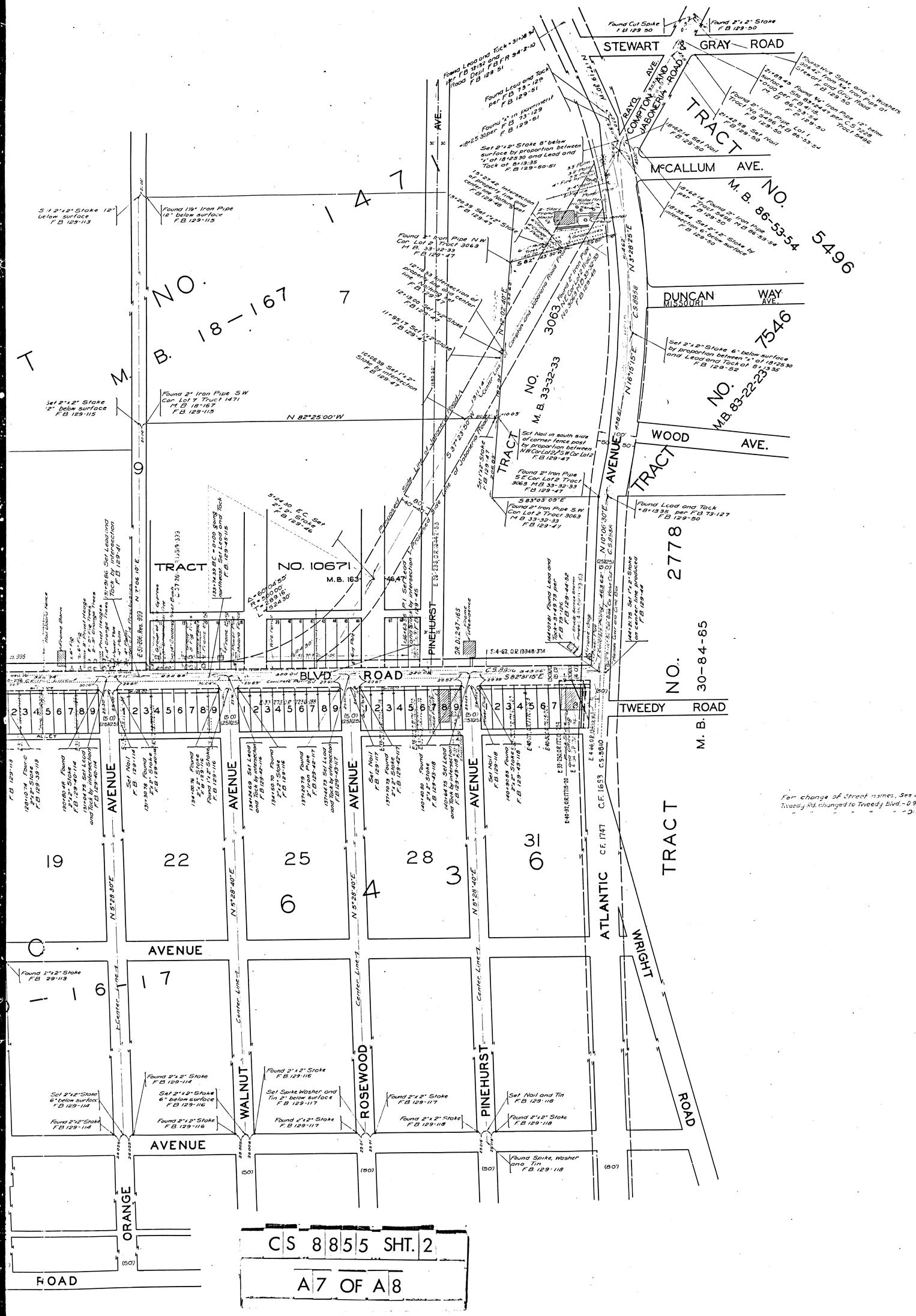

For change of Street names, See D 65-178 Res 217, D 65-297 Res.
Tweedy Bld changed to Tweedy Blvd. - D 99-60 Res. 617, City of South Gate
" " " " " " - D 49-235 (across S.P.R/W)

T
LOS A
COU

CS 8855 SHT. 2

A7 OF A8

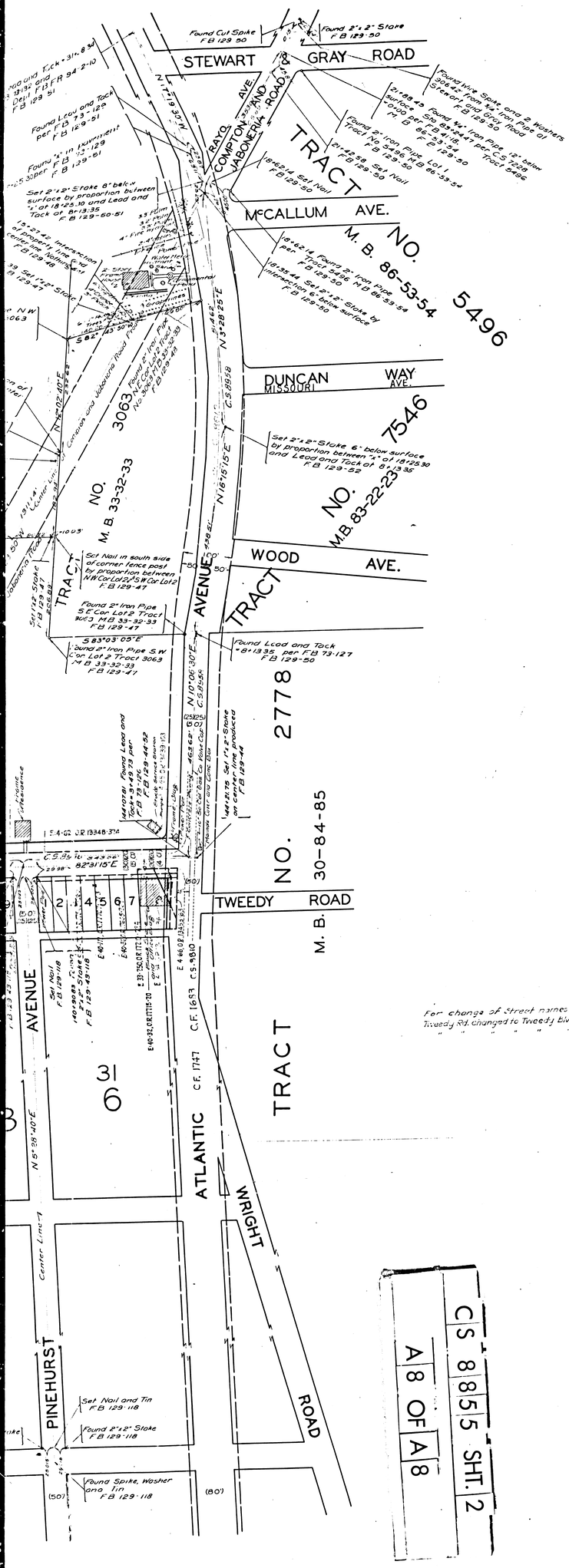

For change of street names, See D 65-116 Res 217., D 66-37 Res 253
Tweedy Rd. changed to Tweedy Blvd. - D 99-60, Res. 617, City of South Gate
" " " " " " - D 49-235 (across S.P. R/W)

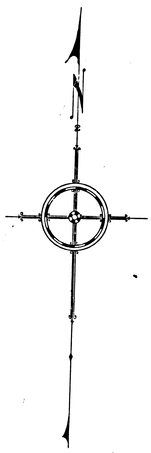

C S	8	8	5	5	SHT. 2
A 8	OF	A 8			

MAP OF

TWEEDY ROAD

FROM

LOS ANGELES CITY BOUNDARY

TO

ATLANTIC AVENUE

COUNTY SURVEYORS MAP Nº 8855

SHEET No. 2 OF 2 SHEETS

SCALE – 1 INCH = 100 FT.

ACQUISITION AND IMPROVEMENT DISTRICT Nº 27
WORK ORDER Nº 4027

J. E. ROCKHOLD – COUNTY SURVEYOR
SURVEYED JULY–SEPTEMBER, 1926

SURVEYED UNDER INSTRUCTIONS OF THE BOARD OF SUPERVISORS PER ORDER DATED JULY 19, 1926
BEARINGS ARE BASED ON THE BEARING OF ATLANTIC AVENUE PER C.S. MAP Nº 8810

F. B. 129 – 1 – 118

FIELD WORK BY C. V. CRUMLEY
OFFICE WORK BY K. B. HIGGINS
CHECKED BY K. R. McPHERSON

Sht. #32