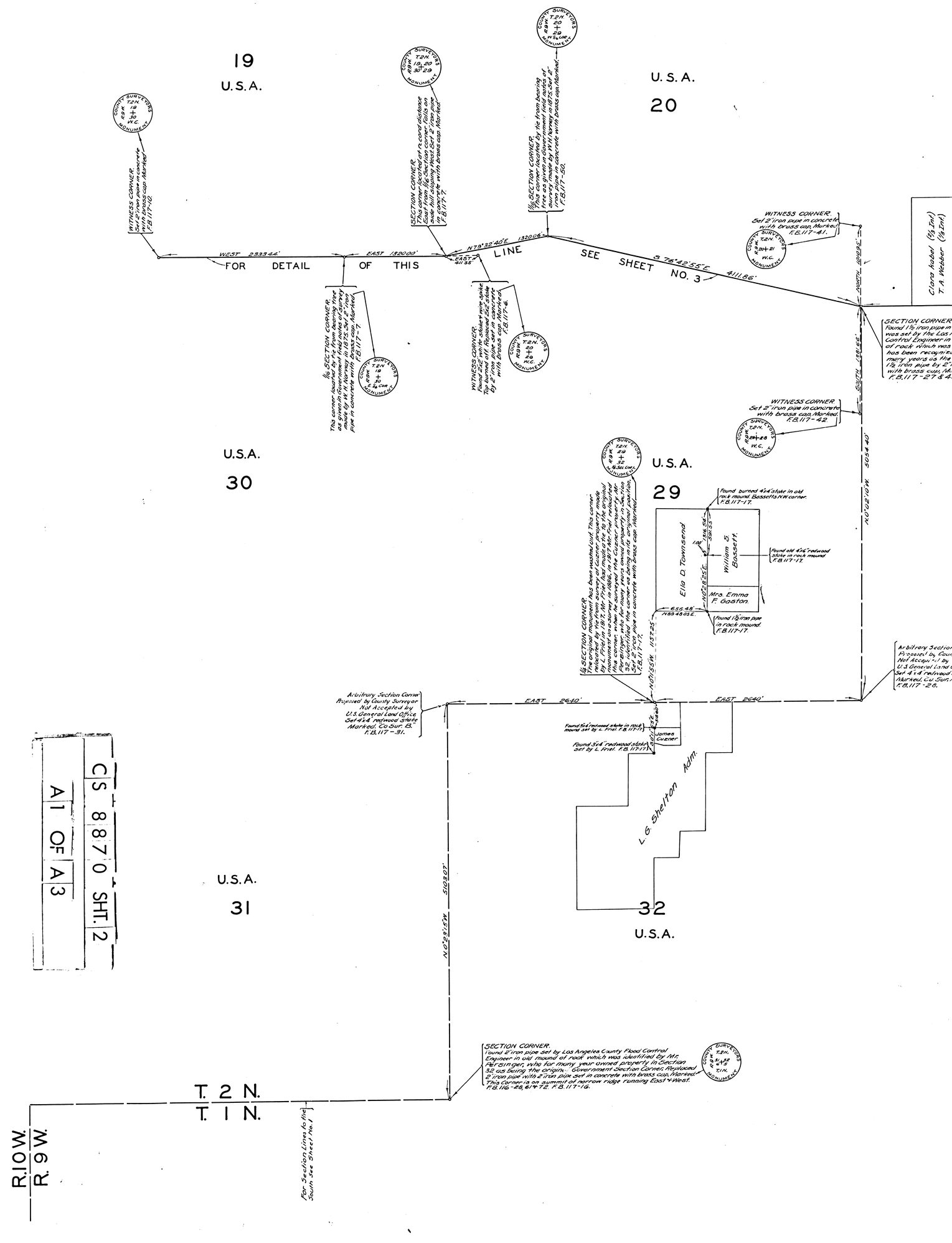
19
U.S.A.
U. S. A.
20
WITNESS CORNER
Set 2" iron pipe in concrete with brass cap Marked F.B.117-40
SECTION CORNER
The corner located for in conformance with the Record of Survey made by L. Friel in 1917, Mr. Friel had made to fix the original section corner, when he surveyed the Cuzner property. Mr. Bellinger, who for many years owned property in Sec. 32, as being the origin. Government Section Corner Replaced Set 2" iron pipe in concrete with brass cap Marked F.B.117-12
1/4 SECTION CORNER
The corner located by the Iron bearing as given in Record of Survey made by W. H. Norway in 1875. Set 2" iron pipe in concrete with brass cap Marked F.B.117-13
WITNESS CORNER
Found 2" iron pipe with stake near by. Set 2" iron pipe in concrete with brass cap Marked F.B.117-6
1/4 SECTION CORNER
This corner located by the Iron bearing as given in Record of Survey made by W. H. Norway in 1875. Set 2" iron pipe in concrete with brass cap Marked F.B.117-14
WITNESS CORNER
Set 2" iron pipe in concrete with brass cap Marked F.B.117-41
WITNESS CORNER
Set 2" iron pipe in concrete with brass cap Marked F.B.117-42
SECTION CORNER
Found 1½ iron pipe in rock mound was set by the Los Angeles County Flood Control Engineer in charge of rock which was identified has been recognized for many years as the original 1½ iron pipe by 2" iron pipe with brass cap, Marked F.B.117-27 & 43
Clara Isabel (½ Int.)
T.A. Webber (½ Int.)
WEST 233944'
EAST 132000'
EAST 4135
N78°32'40"E 132006'
S 76°42'55"E 411186'
LINE
FOR DETAIL OF THIS
SEE SHEET NO. 3
NORTH 1320.00'
SOUTH 1320.00'
NORTH 2654.40'
U.S.A.
30
U. S. A.
29
Found burned 4x4 stake in old rock mound Bassett's N.W. corner. F.B.117-17.
Found old 4½" redwood stake in rock mound F.B.117-11
Found 1½ iron pipe in rock mound F.B.117-17.
Ella O. Townsend
William S. Bassett
Mrs. Emma F. Gaston
N02°28'25"E 655.48
N89°48'05"E
1/4 SECTION CORNER
The corner has been reported but the corner has not been found. The corner reported by re-ties from survey of Cuzner property made by L. Friel in 1917. Mr. Friel had made to fix the original section corner, when he surveyed the Cuzner property. Mr. Bellinger, who for many years owned property in Sec. 32, as being the origin. Government Section Corner Replaced Set 2" iron pipe in concrete with brass cap Marked F.B.117-12
N01°35'W 1137.25'
Arbitrary Section Corner Proposed by County Surveyor Not Accepted by U.S. General Land Office Set 4x4 redwood stake Marked Co Sur. Co. F.B.117-91.
EAST 2640'
EAST 2640'
Found 3/4" redwood stake in rock mound set by L. Friel F.B.117-17
Found 3/4" redwood stake set by L. Friel F.B.117-17
James Guerer
L.G. Shelton Adm.
32
U.S.A.
U.S.A.
31
N02°23'55"W 5108.03'
SECTION CORNER
Found 2" iron pipe set by Los Angeles County Flood Control Engineer in old mound of rock which was identified by Mr. Pellbinger, who for many year owned property in Section 32 as being the origin. Government Section Corner Replaced 2 iron pipe with 2 iron pipe set in concrete with brass cap, Marked This Corner is on summit of narrow ridge running East + West. F.B.116-28, 61 T2. F.B.117-16.
T. 2 N.
T. 1 N.
R.10W.
R. 9W.
For Section Lines to Nth South see Sheet No. 1
CS 8870 SHT. 2
A1 OF A3

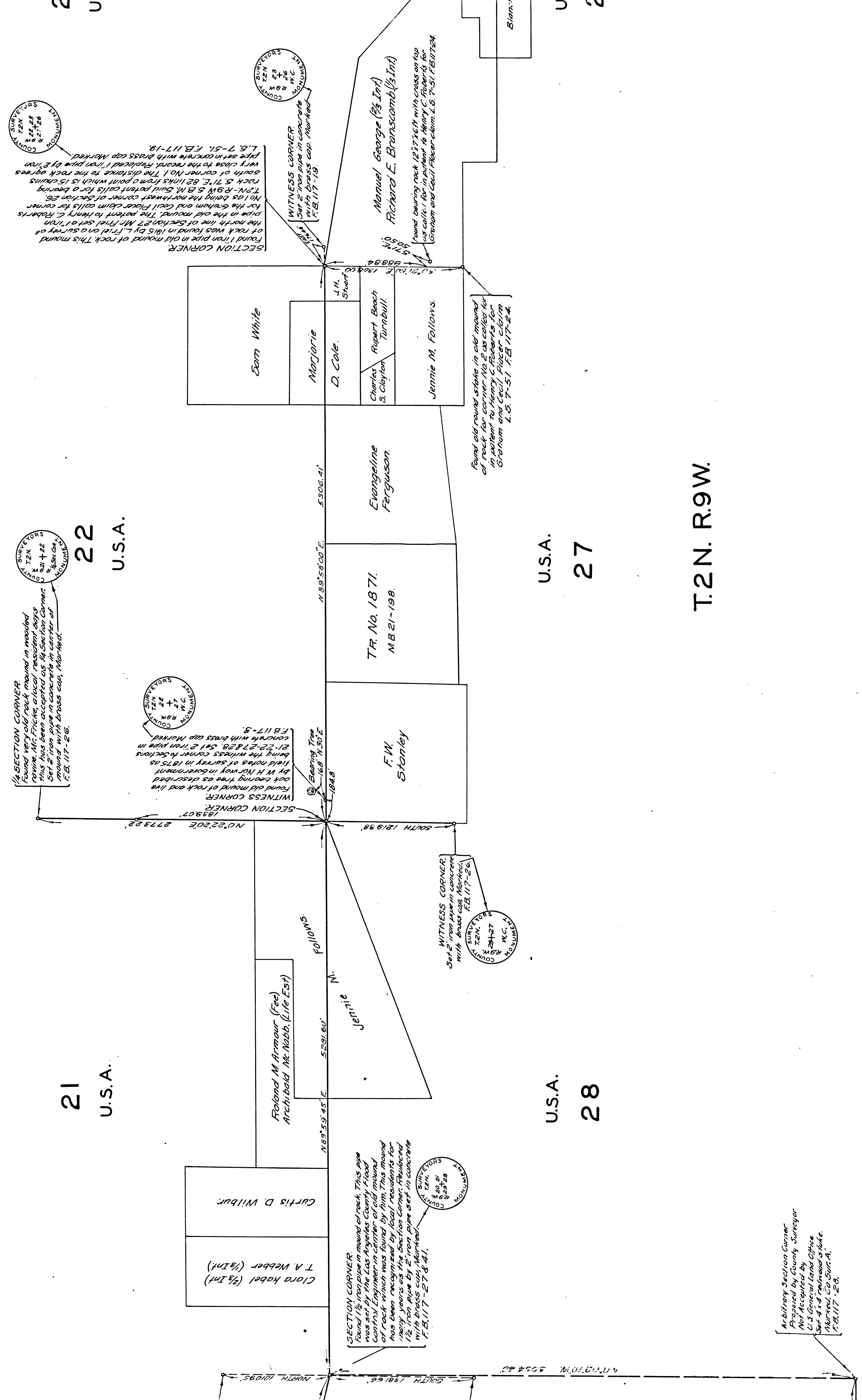

CS 8870 SHT. 2

A2 OF A3





CS 8870 SHT. 2

A3 OF A3

MAP

SHOWING THE SOUTH LINES OF SECTIONS 20-21-22 AND A PORTION OF SECTION 19-A PORTION OF THE WEST LINE OF SECTION 22-THE WEST LINE OF SECTION 28-AND THE NORTH AND WEST LINES OF SECTION 32-T2N-R9W-S.B.B&M-AS SURVEYED BY COUNTY SURVEYOR OF LOS ANGELES COUNTY

COUNTY SURVEYORS MAP N°8870

SHEET 2 OF 3 SHEETS

SCALE - 1 INCH = 500 FT.

J.E. ROCKHOLD - COUNTY SURVEYOR

SURVEYED SEPT. 1925 TO JULY 1926

SURVEYED UNDER INSTRUCTIONS OF THE BOARD OF SUPERVISORS PER ORDER DATED JUNE 29, 1925

BEARINGS ARE BASED ON SOLAR OBSERVATION PER F.B. 117-1

F.B. 116-1-149 & F.B. 117-1-53

FIELD WORK BY. A. BRACKETT.
J.D. BOYER.
OFFICE WORK BY. C.W. PAIGE.
CHECKED BY. K.R. McPHERSON.

Sht. 15