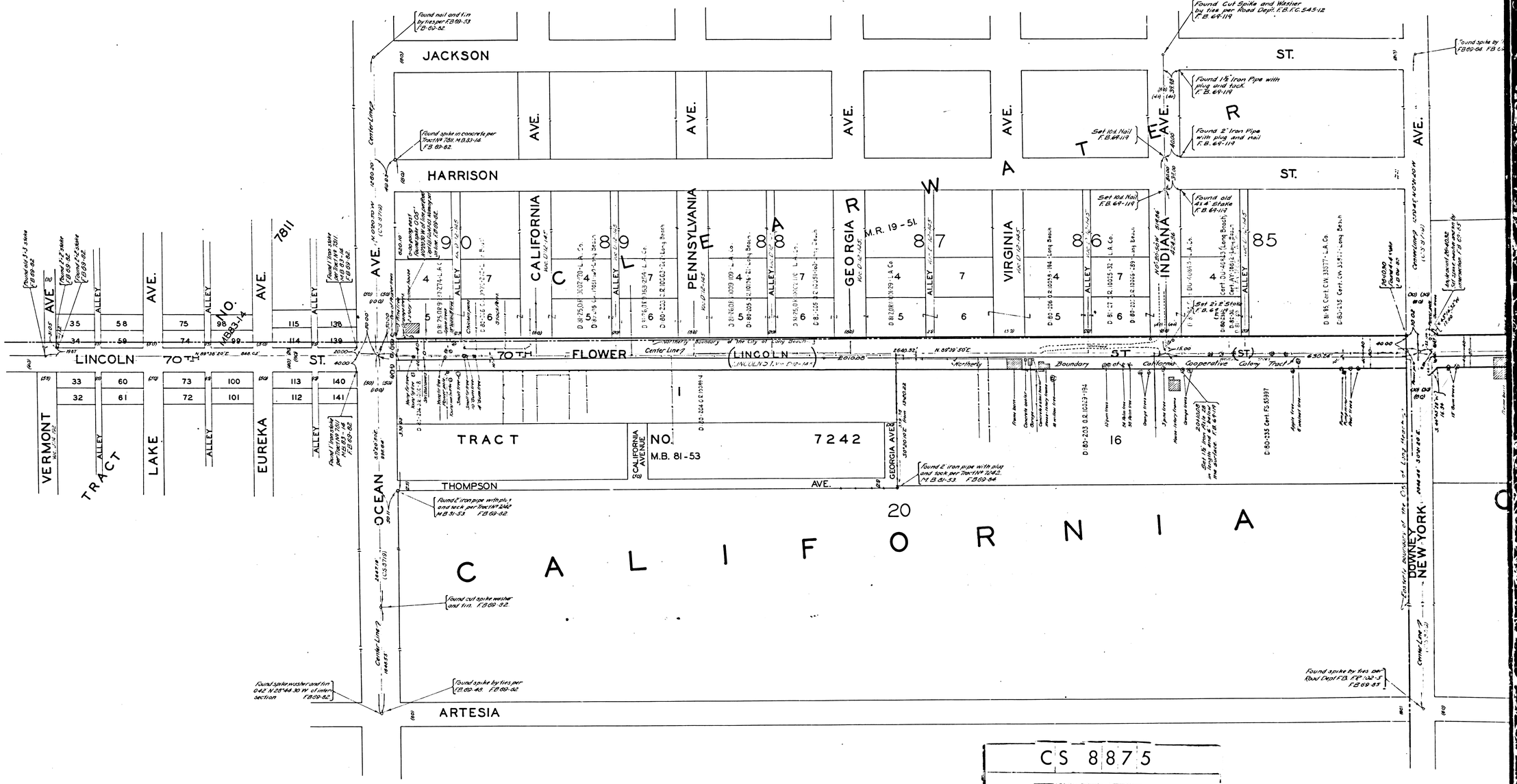
JACKSON
HARRISON
THOMPSON
ARTESIA
LINCOLN
70TH
FLOWER
(LINCOLN)
ST.
AVE.
ALLEY
VERMONT
TRACT
LAKE
EUREKA
OCEAN
CALIFORNIA
PENNSYLVANIA
GEORGIA
VIRGINIA
INDIANA
DOWNEY
NEW YORK
TRACT NO. 7242
M.B. 81-53
CALIFORNIA AVENUE
GEORGIA AVE.
M.R. 19-51
M.B. 83-14
7811
CALIFORNIA
Northerly Boundary of California Cooperative Colony Tract
Found Cut Spike and Washer by ties per Road Dept. F.B.F.C. 545-12 F.B. 69-119
Found 1½" Iron Pipe with plug and tack. F.B. 69-119
Found 2" Iron Pipe with plug and nail F.B. 69-119
Set 10d Nail F.B. 69-119
Found old 4x4 Stake F.B. 69-119
Set 2½" Stake F.B. 69-119
Found nail and tin by ties per F.B. 69-53 F.B. 69-82
Found spike in concrete, per Tract No. 7811, M.B. 83-14 F.B. 69-82
Found 2" iron pipe with plug and tack per Tract No. 7242 M.B. 81-53 F.B. 69-84
Found 2" iron pipe with plug and tack per Tract No. 7242 M.B. 81-53 F.B. 69-82
Found cut spike washer and tin. F.B. 69-82
Found spike by ties per F.B. 69-48 F.B. 69-82
Found spike washer and tin D.R.S. N 23°44' 30" W of intersection F.B. 69-82
Found spike by ties per Road Dept. F.B. F.P. 102-5 F.B. 69-85
Easterly boundary of the City of Long Beach
Centerline of Long Beach
Centerline of Downey
Centerline of Ocean
Centerline of Flower
Centerline of Lincoln
Centerline of Thompson
Centerline of Artesia
Centerline of Jackson
Centerline of Harrison
Centerline of Vermont
Centerline of Lake
Centerline of Eureka
Centerline of California
Centerline of Pennsylvania
Centerline of Georgia
Centerline of Virginia
Centerline of Indiana
Centerline of New York
Centerline of Alley
Centerline of California Avenue
Centerline of Georgia Ave.
Centerline of Flower
Centerline of Lincoln
Centerline of Thompson
Centerline of Artesia
Centerline of Jackson
Centerline of Harrison
Centerline of Vermont
Centerline of Lake
Centerline of Eureka
Centerline of California
Centerline of Pennsylvania
Centerline of Georgia
Centerline of Virginia
Centerline of Indiana
Centerline of New York
Centerline of Ocean
Centerline of Downey

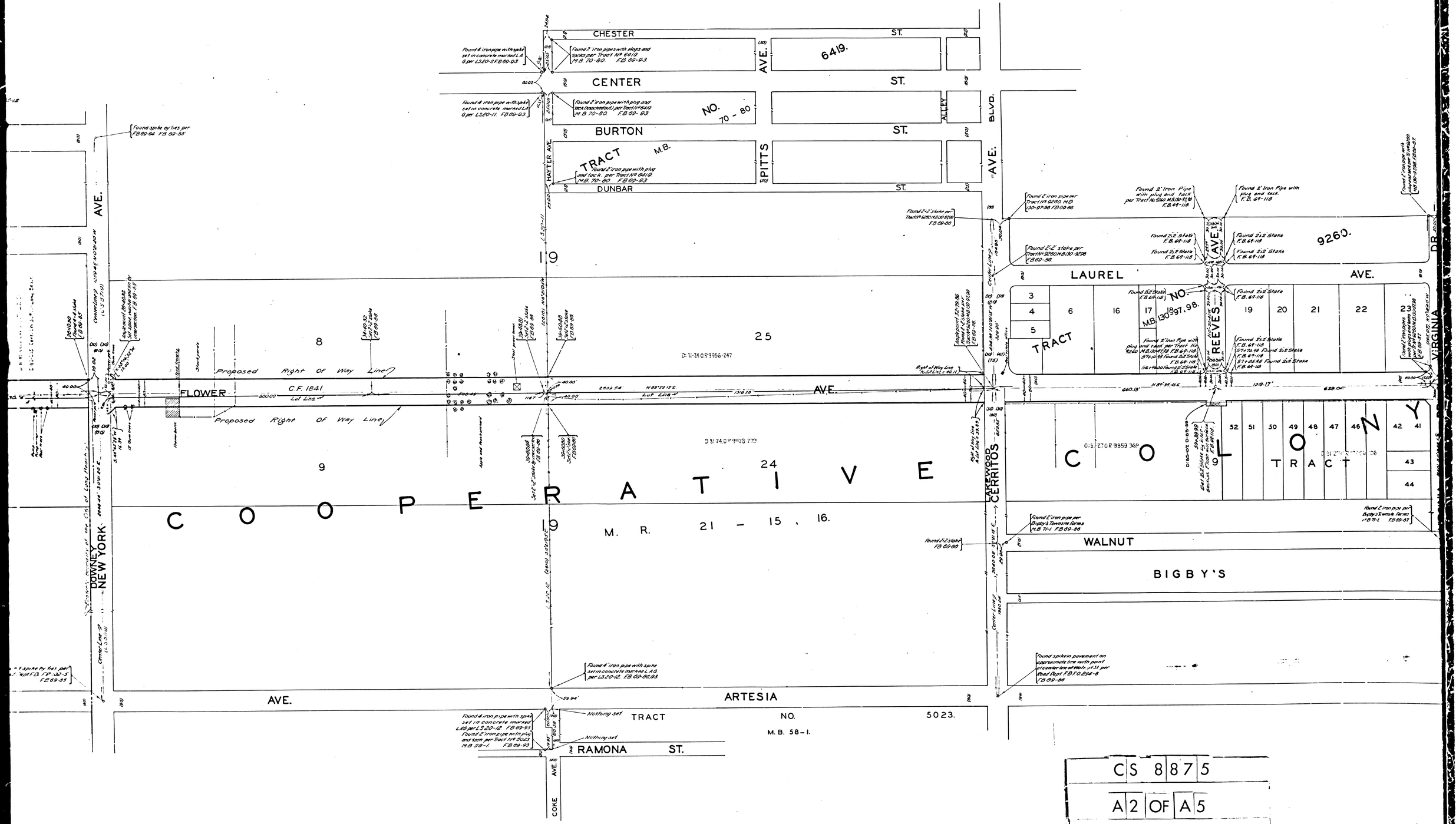

CS 8875

A2 OF A5

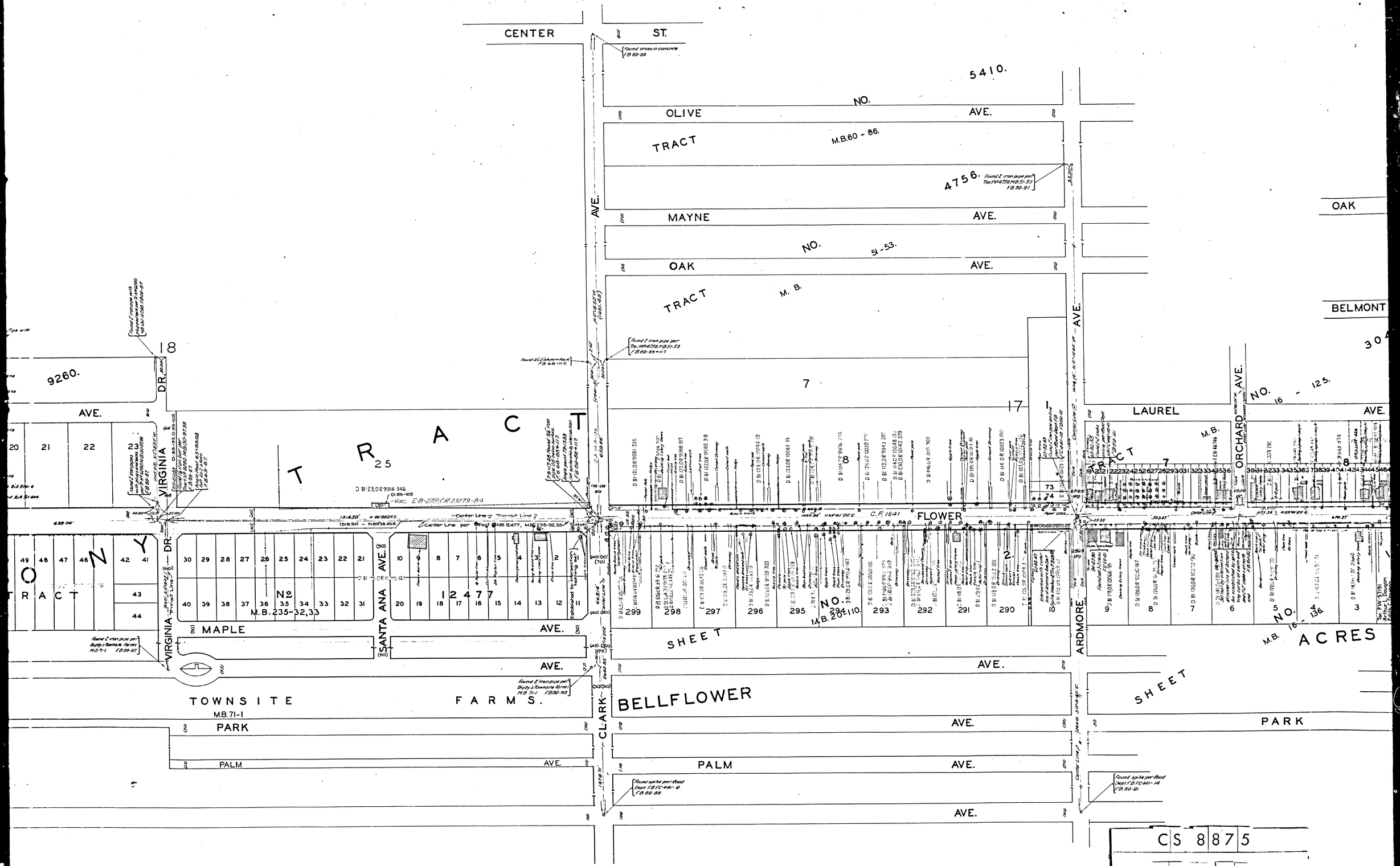

CS 8875

A3 OF A5

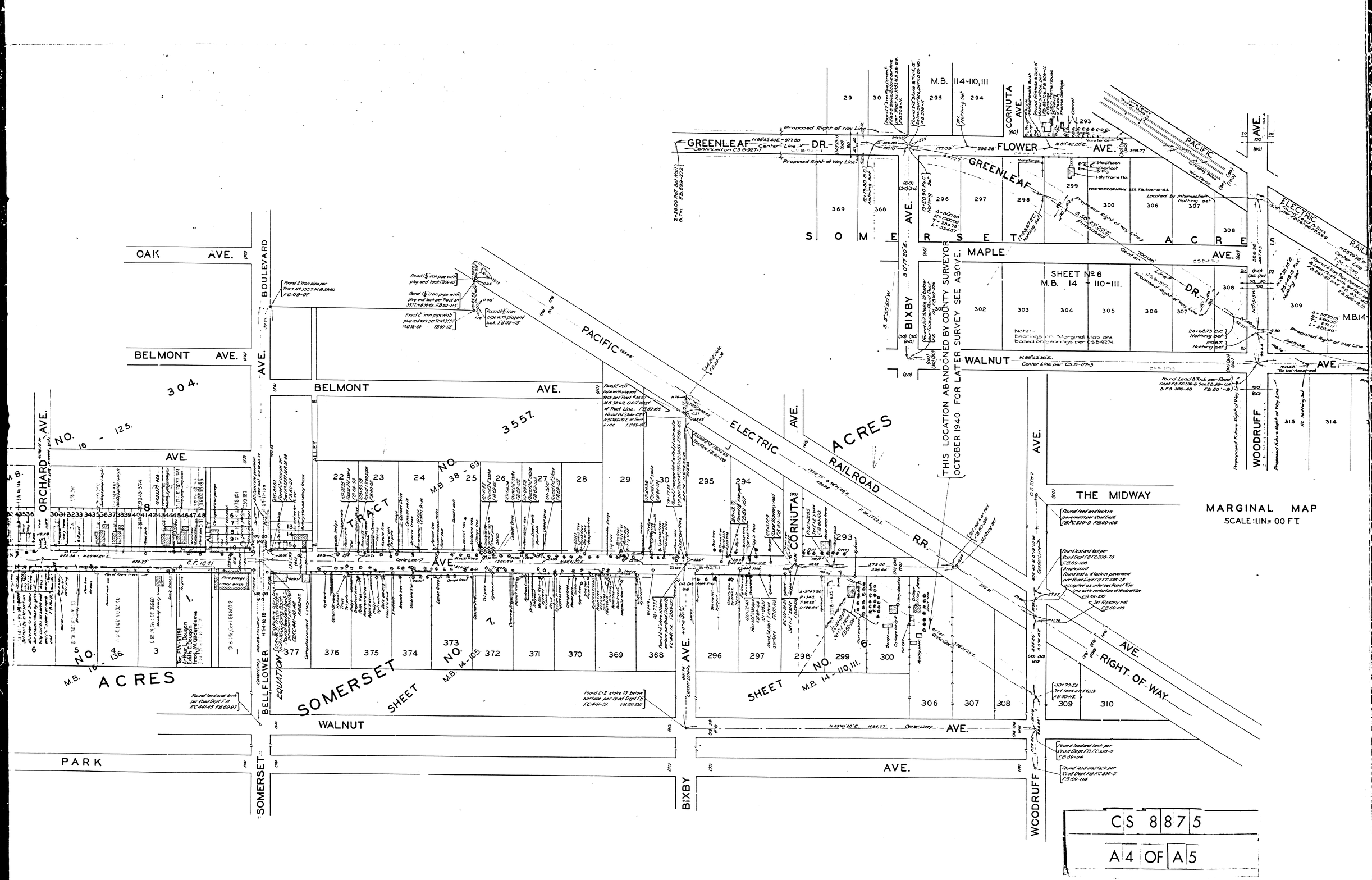
MARGINAL MAP
SCALE: 1 IN. = 100 FT.
THIS LOCATION ABANDONED BY COUNTY SURVEYOR OCTOBER 1940. FOR LATER SURVEY SEE ABOVE.
SHEET No 6
M.B. 14 - 110-111.
SOMERSET ACRES
SOMERSET TRACT
M.B. 14-105.
M.B. 14-110,111.
M.B. 114-110,111
PACIFIC ELECTRIC RAILROAD R.R.
RIGHT-OF-WAY
GREENLEAF DR.
FLOWER AVE.
CORNUTA AVE.
BIXBY AVE.
WOODRUFF AVE.
MAPLE AVE.
WALNUT AVE.
BELLFLOWER BOULEVARD
ORCHARD AVE.
OAK AVE.
BELMONT AVE.
PARK AVE.
SOMERSET AVE.
THE MIDWAY
ELECTRIC AVE.
Proposed Right of Way Line
Center Line
FOR TOPOGRAPHY SEE F.B. 508-41-44
Located by intersection Nothing set
Found lead and tack per Road Dept. F.B. FC 336-9 F.B. 69-108
Found lead and tack per Road Dept. F.B. FC 336-7 F.B. 69-114
Found lead and tack per Road Dept. F.B. FC 336-5 F.B. 69-114
Found 2" iron pipe per Tract M.B. 3557 M.B. 38-69 F.B. 69-97
Found 1 1/2" iron pipe with plug and tack F.B. 69-115
Found 2" iron pipe with plugand tack per Tract #3557 M.B. 38-49 0.09 West of Tract Line. F.B. 69-108
Found 2-2" stake 10 below surface per Road Dept. F.B. FC 441-11 F.B. 69-105
Found lead and tack per Road Dept. F.B. FC 441-45 F.B. 69-97
Found lead and tack per Road Dept. F.B. FC 336-8 See F.B. 69-114 & F.B. 508-48 F.B. 50'-9
Found 2-2" stake & tack, 18" below surface per F.B. 69-105
Found 2-2" stake & tack, 18" below surface per F.B. 508-41
Found 2-2" stake & tack, 18" below surface per F.B. 508-41
Found 2-2" stake & tack, 18" below surface per F.B. 508-41

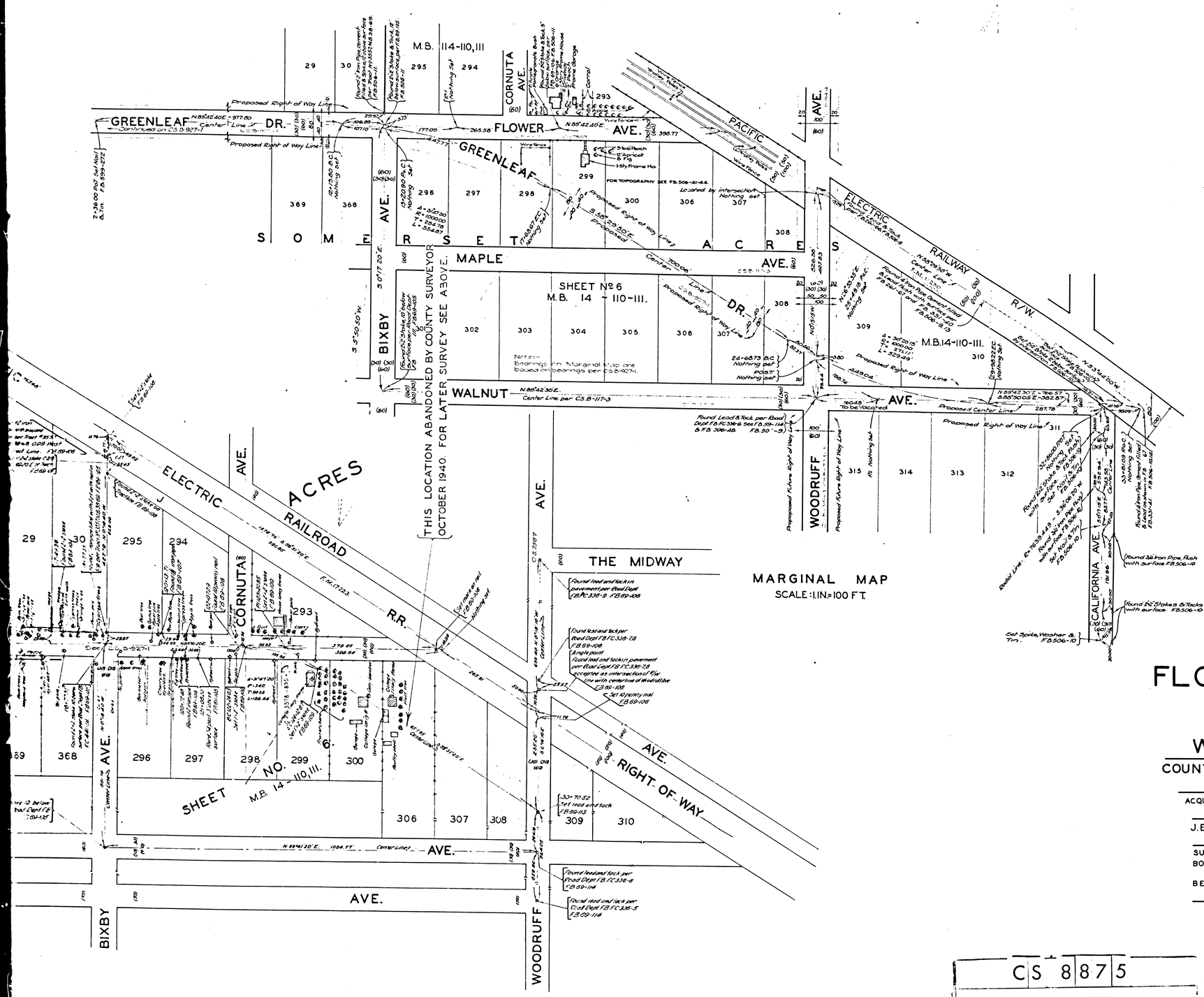
GREENLEAF DR.
FLOWER AVE.
GREENLEAF AVE.
MAPLE AVE.
WALNUT AVE.
BIXBY AVE.
CORNUTA AVE.
WOODRUFF AVE.
CALIFORNIA AVE.
THE MIDWAY
PACIFIC ELECTRIC RAILWAY R/W.
ELECTRIC RAILROAD R.R.
RIGHT-OF-WAY
SOME ACRES
SHEET Nº 6
M.B. 14 - 110-111.
SHEET NO. 6
M.B. 14 - 110,111.
THIS LOCATION ABANDONED BY COUNTY SURVEYOR OCTOBER 1940 FOR LATER SURVEY SEE ABOVE.
Proposed Right of Way Line
Proposed Center Line
Center Line per C.S.B.-117-3
FOR TOPOGRAPHY SEE F.B. 506-41-44.
Located by intersection Nothing set
Found Lead & Tack per Road Dept. F.B. FC.336-6 See F.B. 69-114 & F.B. 306-48 F.B. 50 -9
Found lead and tack in pavement per Road Dept. F.B. FC.336-9 F.B. 69-108
Found lead and tack per Road Dept F.B. FC.336-7.8 F.B. 69-108
A angle point Found lead and tack in pavement per Road Dept F.B. FC.336-7.8 accepted as intersection of R/W line with centerline of Woodruff Ave. F.B. 69-108
Set 10 penny nail F.B. 69-108
Found lead and tack per Road Dept F.B. FC.336-6 F.B. 69-114
Found lead and tack per Road Dept F.B. FC.336-5 F.B. 69-114
Set Spike, Washer & Tim. F.B. 506-10
Found 3/4" Iron Pipe, flush with surface F.B. 506-10
Found 3/4" Iron Pipe, flush with surface F.B. 506-11
Found 3/4" Iron Pipe, flush with surface F.B. 506-10
Found 3/4" Iron Pipe, flush with surface F.B. 506-10
Found 3/4" Iron Pipe, flush with surface F.B. 506-10