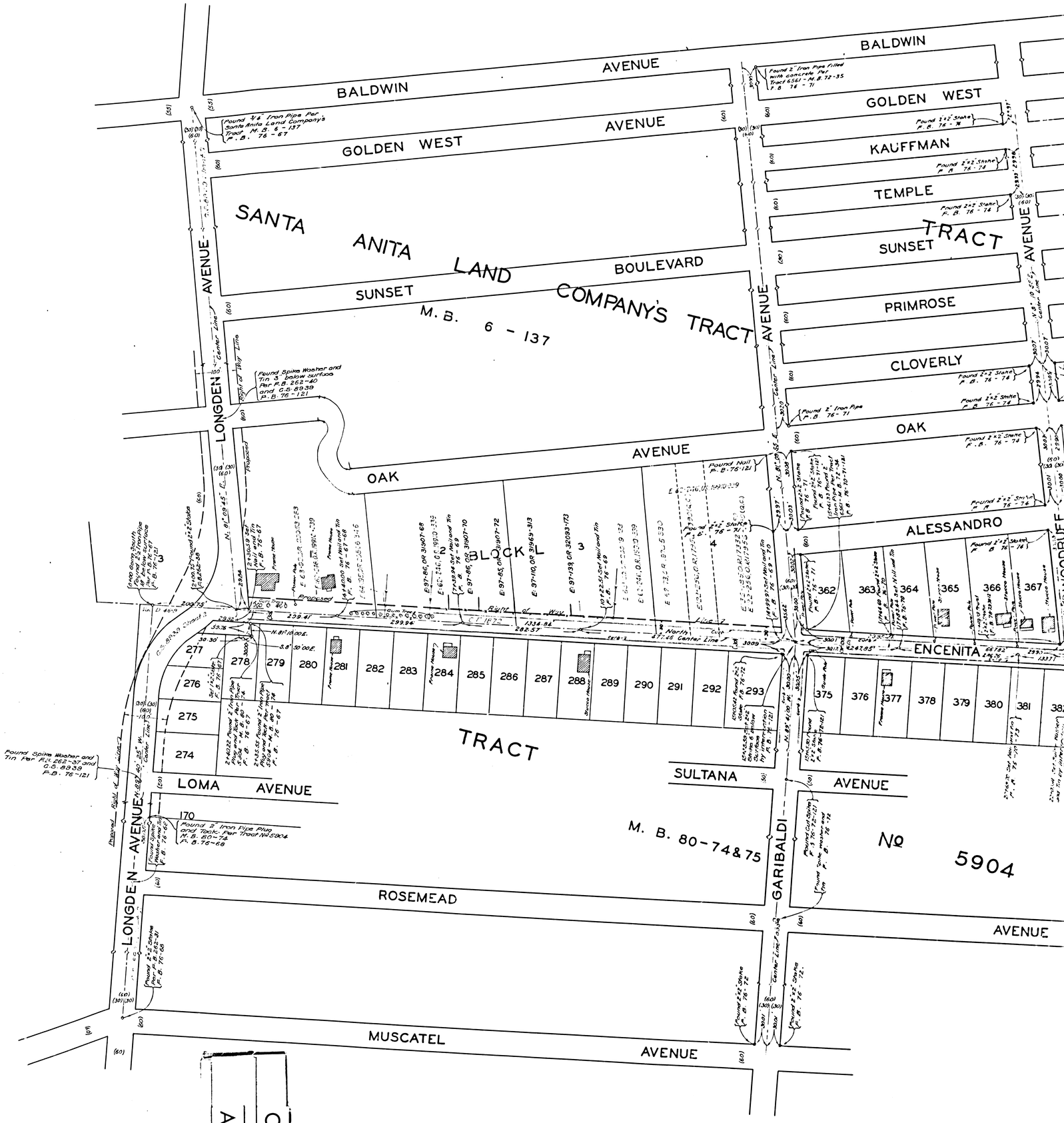
BALDWIN AVENUE
GOLDEN WEST AVENUE
SANTA ANITA LAND COMPANY'S TRACT
M. B. 6 - 137
SUNSET BOULEVARD
OAK AVENUE
LONGDEN AVENUE
KAUFFMAN
TEMPLE
SUNSET
PRIMROSE
CLOVERLY
ALESSANDRO
ENCENITA
BLOCK L
TRACT
LOMA AVENUE
SULTANA AVENUE
GARIBALDI AVENUE
M. B. 80-74&75
No 5904
ROSEMEAD AVENUE
MUSCATEL AVENUE
CS 8877
A1 OF A6

CS 8877

A2 OF A6

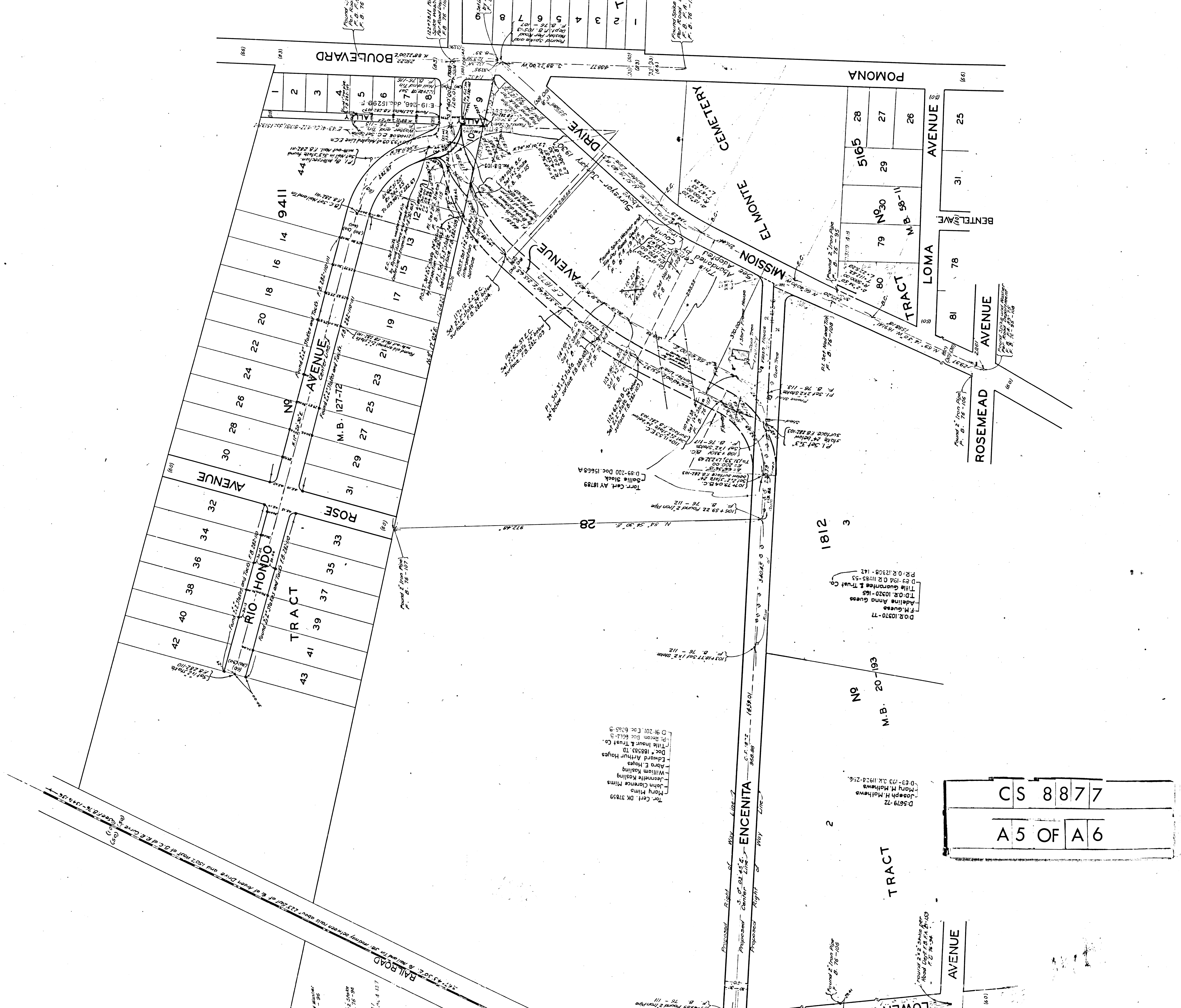
POMONA
BOULEVARD
DRIVE
EL MONTE
CEMETERY
MISSION
Surveyor - January 1930
This Center Line Adopted by County
AVENUE
ROSE
AVENUE
RIO HONDO
TRACT
No 9411
M.B. 127-72
TRACT No 5165
M.B. 58-11
LOMA
AVENUE
BENTEL AVE.
ROSEMEAD
AVENUE
1812
ENCENITA
Proposed Right of Way Line
Proposed Center Line
TRACT No 20-193
M.B.
LOWER
AVENUE
RAILROAD
N. 84° 54' 30" E. 972.48'
Torr. Cert. AY 18789
Sallie Slack
D:89-200 Doc. 15668-A
Tor. Cert. DK 37859
Mary Mims
John Clarence Mims
Jeannette Kosling
William Kosling
Abra E. Hayes
Edward Arthur Hayes
Doc# 188583. TD
Title Insur. & Trust Co.
Pl. Recon. Doc. 6064-B
D:91-201. Doc. 6065-B
D:O.R.10370-77
F.M. Guess
Adeline Anna Guess
T.D:O.R. 10320-165
Title Guarantee & Trust Co.
D:69-194 O.R. 11985-53
P.R.-O.R. 12308-142
D:5679-72
Joseph H. Mathews
Mary M. Mathews
D:63-193 O.R. 11924-256.
CS 8877
A5 OF A6

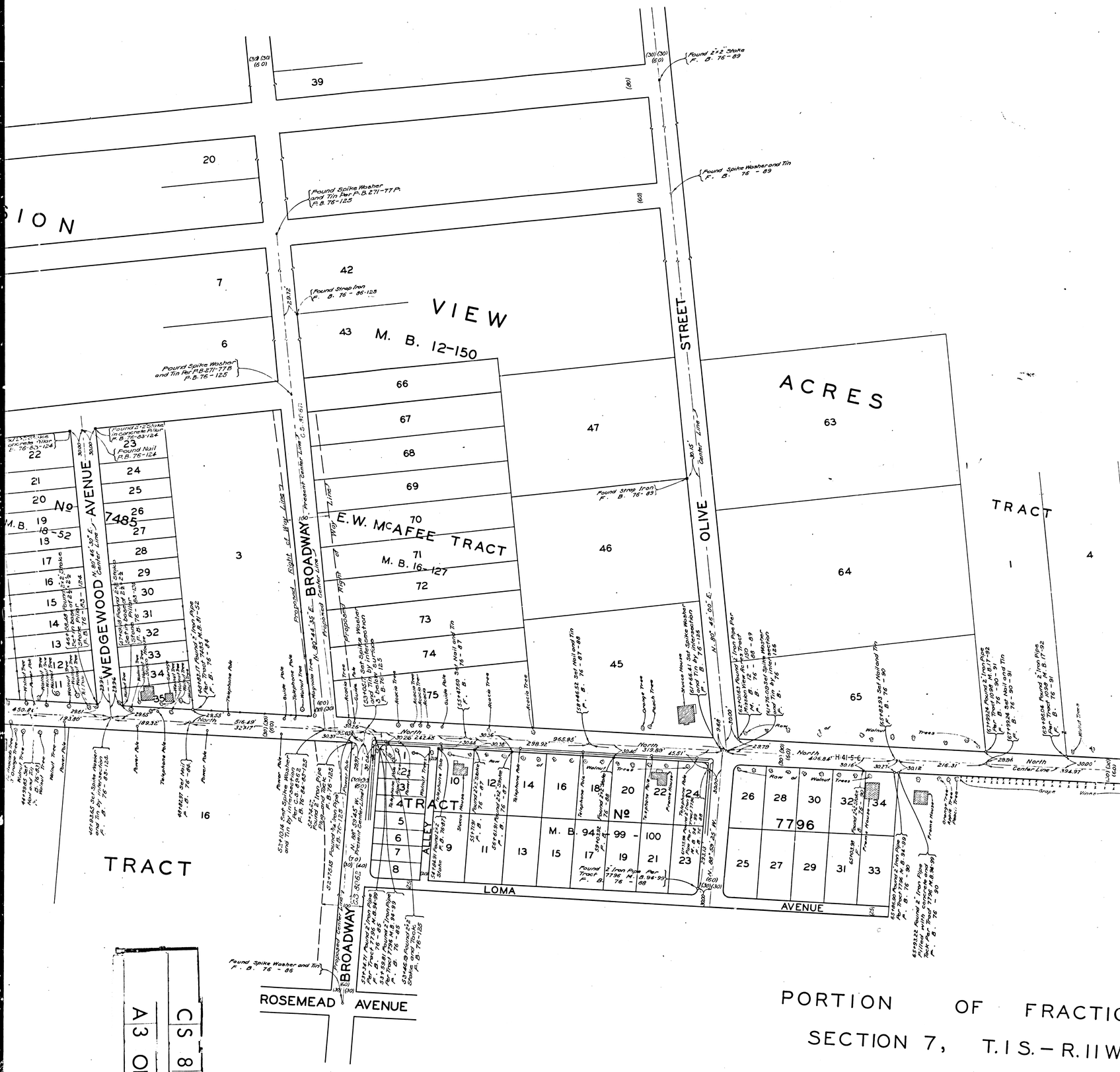

PORTION OF FRACTIO

SECTION 7, T.1S.-R.11W

CS 8877	A3 OF A6

RACTIONAL

— R. 11 W.

CS 8877
A4 OF A6

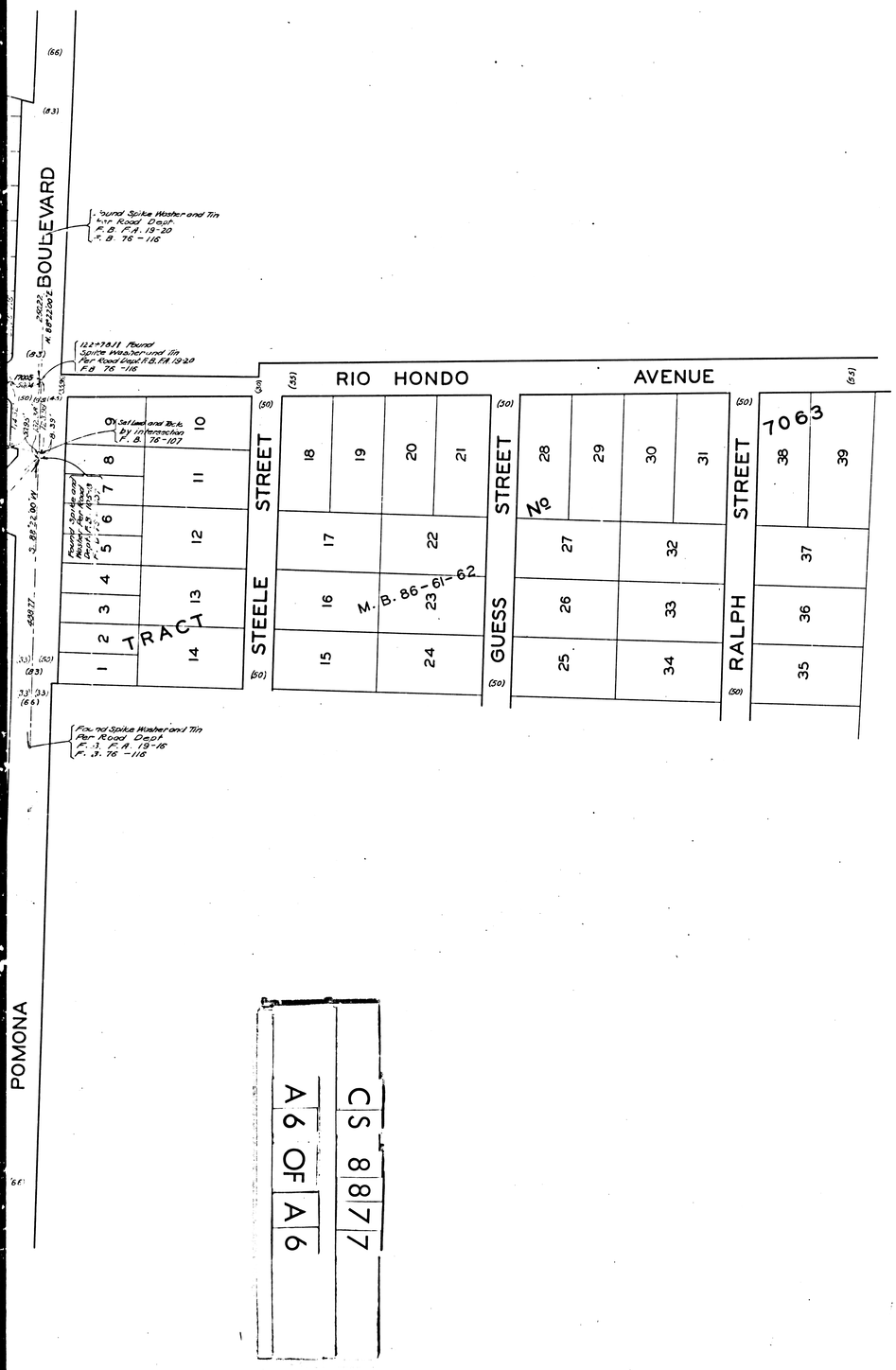

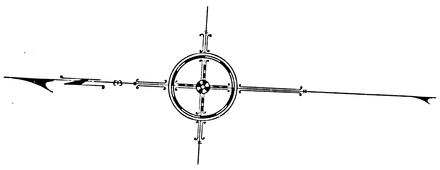

MAP OF

ENCENITA AVENUE

FROM

LONGDEN AVENUE

TO

POMONA BOULEVARD

COUNTY SURVEYORS MAP Nº 8877

SCALE - 1 INCH - 100 FT.

ACQUISITION AND IMPROVEMENT DISTRICT Nº39
WORK ORDER Nº24039.

J.E. ROCKHOLD - COUNTY SURVEYOR
SURVEYED SEPT. 1926 - APRIL 1927.

SURVEYED UNDER INSTRUCTIONS OF THE BOARD OF SUPERVISORS PER ORDER DATED JULY 8, 1926.
BEARINGS ARE BASED ON THE BEARING OF ENCENITA AVE. PER TRACT 7796 M.B. 94-09-100.

F.B. 76 - 66 - 116.

FIELD WORK BY J.H. OTT, L.S. HAMMOND
OFFICE WORK BY C.J. TERRY
CHECKED BY C.W. PAIGE

Encenita Ave. changed to Encinita Ave. Or. 49-85 Min. Bk. 150-261
Pomona Blvd. " " Valley Blvd. Or. 49-216 Min. Bk. 196-200