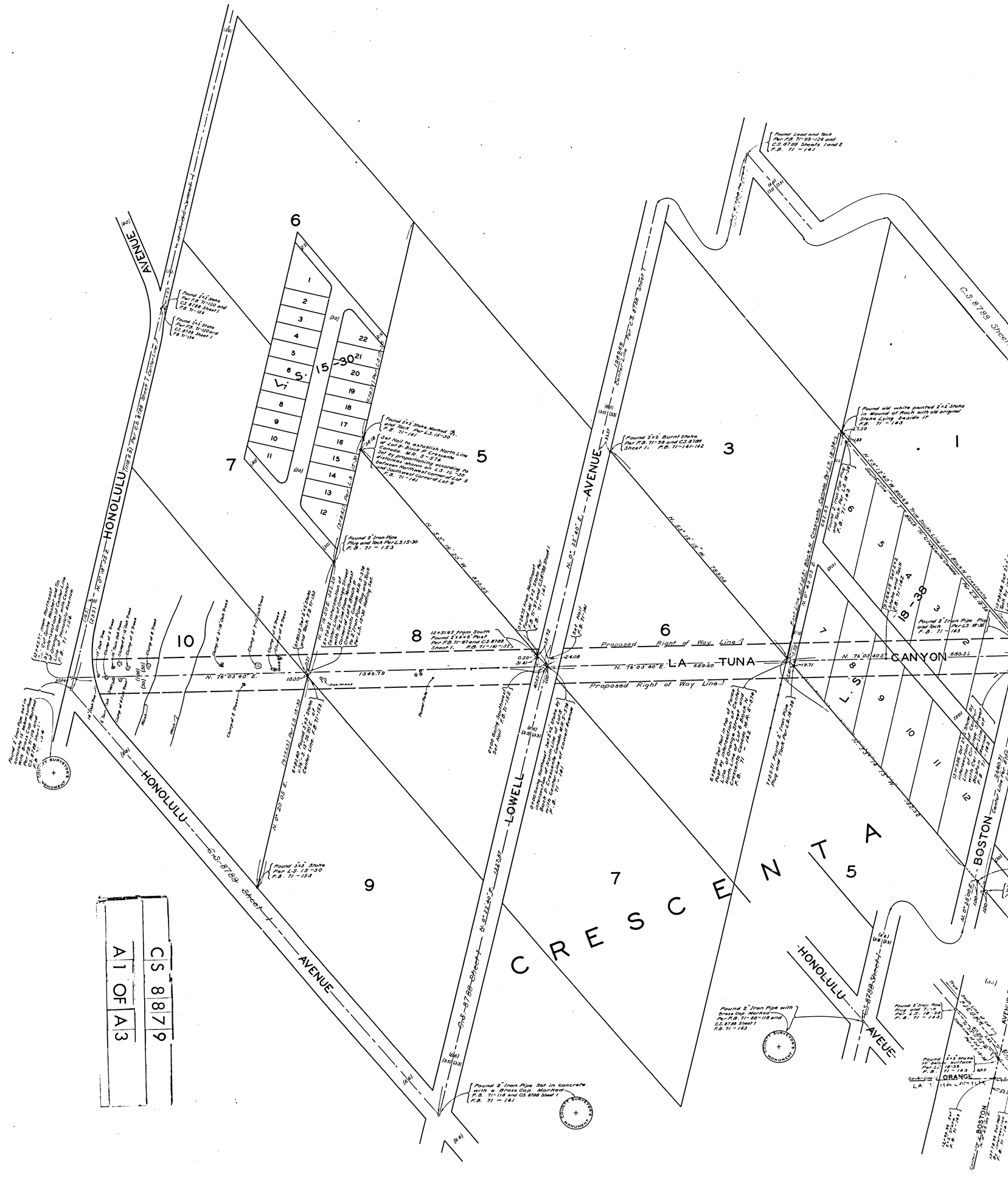
HONOLULU AVENUE
LOWELL AVENUE
BOSTON AVENUE
HONOLULU AVENUE
LA TUNA CANYON
Proposed Right of Way Line
C.S. 8788 Sheet 1
C.S. 8788 Sheet 1 and 2
C.S. 8788 Sheet 1 Per C.S. 8788 Sheet 1
CRESCENTA
N. 76°03'40" E.
N. 0°22'40" E.
N. 63°18'15" W.
N. 0°03'03" E.
N. 63°22'40" W. 800.62 To South Line of Lot 1 Block 19 Crescenta Grove Per L.S. 18-38
Found 2" Iron Pipe with Brass Cap Marked Per F.B. 71-98-118 and C.S. 8788 Sheet 1 F.B. 71-143
Found 2" Iron Pipe Set in Concrete with a Brass Cap Marked F.B. 71-118 and C.S. 8788 Sheet 1 F.B. 71-141
Found 2" Iron Pipe Per L.S. 15-30 F.B. 71-153
Found 2x2 Burnt Stake Per F.B. 71-98 and C.S. 8788 Sheet 1 F.B. 71-141-142
Found 2x2 Stake Per L.S. 15-30 F.B. 71-153
Found old white painted 2x2 Stake in Mound of Rock with old original State Lying Awards Ir. F.B. 71-143
Found 2" Iron Pipe Plug and Tack Per L.S. 18-38 F.B. 71-143
Found 2" Iron Pipe with Brass Cap Marked Per F.B. 71-98-118 and C.S. 8788 Sheet 1 F.B. 71-143
Found 2" Iron Pipe Set in Concrete with a Brass Cap Marked F.B. 71-118 and C.S. 8788 Sheet 1 F.B. 71-141
Found 2x2 Stake Per L.S. 15-30 F.B. 71-153
Found 2x2 Stake Per F.B. 71-100 and C.S. 8788 Sheet 1 F.B. 71-141
Found 2x2 Stake Per F.B. 71-100 and C.S. 8788 Sheet 1 F.B. 71-141
Found Lead and Tack Per F.B. 71-99-118 and C.S. 8788 Sheets 1 and 2 F.B. 71-141
Found 2x2 Stake Marked Per F.B. 71-141
Set Nail to establish North Line of Lot 6 Block 19 Crescenta Grove B.M. 3-24 Crescenta Subdivision Bearing N. 63°18'15" W. Distance Northerly on extending to Intersection of Line of Lot 5 and Southerly Corner of Lot 9
Found 2" Iron Pipe Plug and Tack Per L.S. 15-30 F.B. 71-153
13+51.95 from South Found 2x2 Stake Post Per F.B. 71-91 and C.S. 8788 Sheet 1 F.B. 71-141-142
Found 2" Iron Pipe Set in Concrete Per F.B. 71-141

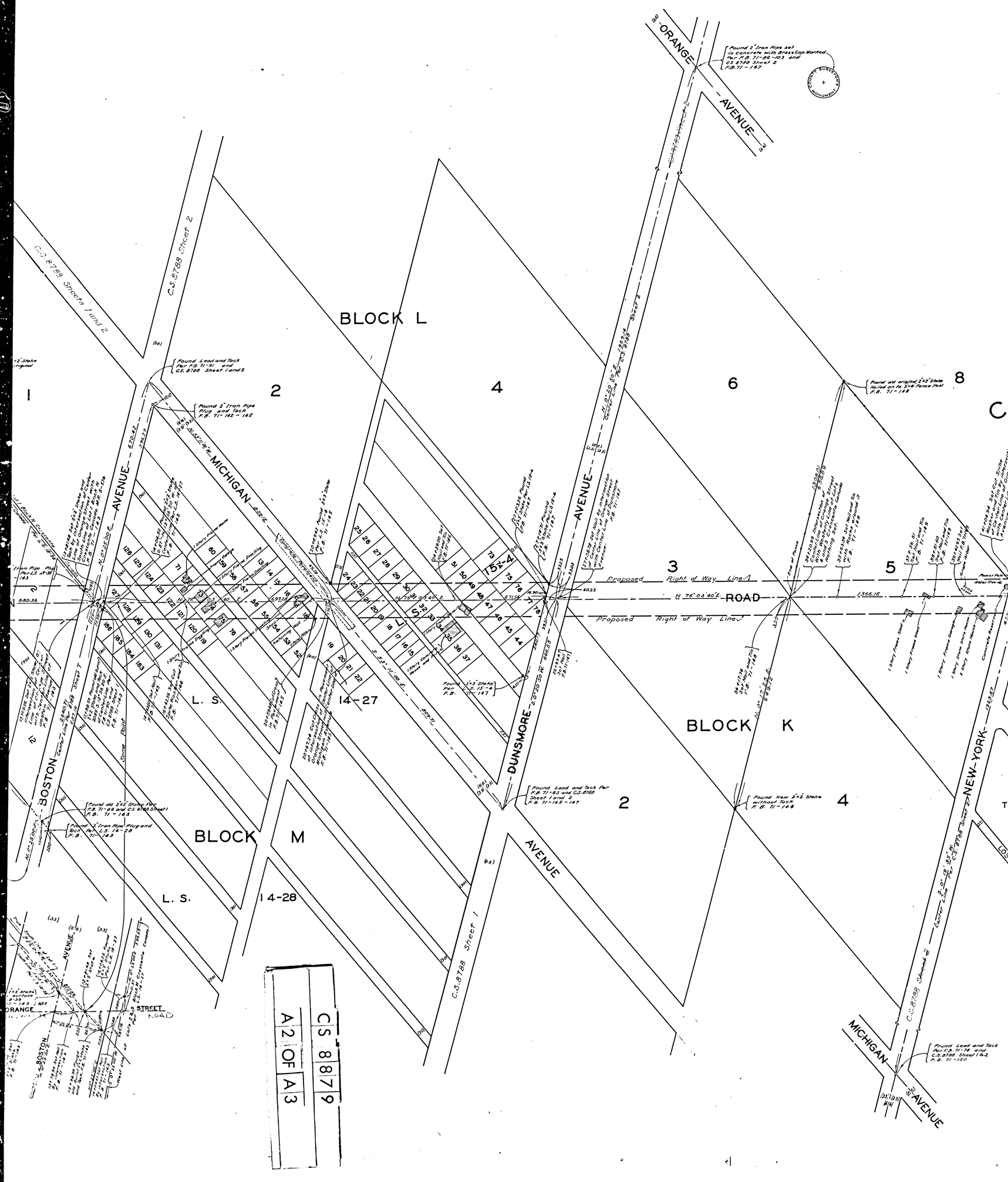
BLOCK L
BLOCK K
BLOCK M
L. S. 14-27
L. S. 14-28
ORANGE AVENUE
MICHIGAN AVENUE
DUNSMORE AVENUE
BOSTON AVENUE
NEW-YORK AVENUE
N 76°03'40"E ROAD
Proposed Right of Way Line
C.S. 8788 Sheet 1 and 2
C.S. 8788 Sheet 1
C.S. 8788 Sheet 2
Found 2" Iron Pipe set in concrete with Brass Cap Marked Per F.B. 71-96-103 and C.S. 8788 Sheet 2 F.B. 71-147
Found Lead and Tack Per F.B. 71-91 and C.S. 8788 Sheet 1 and 2
Found 2" Iron Pipe Plug and Tack F.B. 71-162-165
Found old original 2x2 Stake Nailed on Fa 2x4 Fence Post F.B. 71-148
Found Lead and Tack Per F.B. 71-83 and C.S. 8788 Sheet 1 and 2 F.B. 71-145-147
Found New 2x2 Stake without Tack F.B. 71-148
Found old 2x2 Stake Per F.B. 71-89 and C.S. 8788 Sheet 1
Found 2" Iron Pipe Plug and Tack Per L.S. 14-28 F.B. 71-163
Found Lead and Tack Per F.B. 71-74 and C.S. 8788 Sheet 1 & 2 F.B. 71-150
C.S. 8788
A2 OF A3

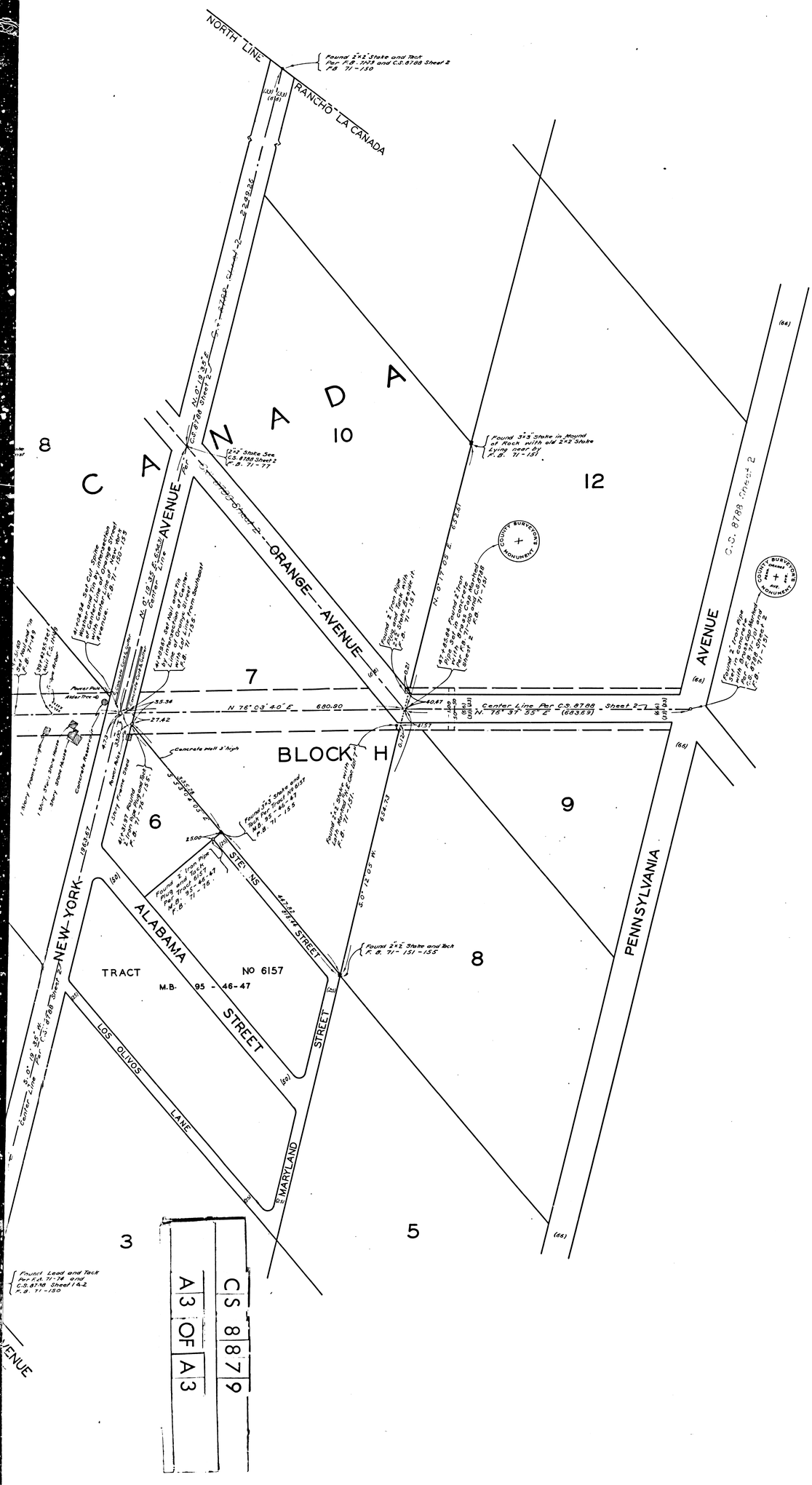

MAP OF

LA TUNA CANYON ROAD

FROM

HONOLULU AVENUE

TO

PENNSYLVANIA AVENUE

COUNTY SURVEYORS MAP Nº 8879

SCALE - 1 INCH = 100 FT.

J.E. ROCKHOLD - COUNTY SURVEYOR
SURVEYED APRIL & MAY 1926

SURVEYED UNDER INSTRUCTIONS OF THE BOARD OF SUPERVISORS PER ORDER DATED JUNE 18 1926

BEARINGS ARE BASED ON THE BEARING OF MICHIGAN AVENUE AS SHOWN ON C.S. 8788

F.B. 71-140-156

FIELD WORK BY P.W. ATKINS
OFFICE WORK BY R.B. EMMOTT
C.J. TERRY
CHECKED BY K.R. McPHERSON

W.S. F.G.

C.S. 8879	
A3 OF A3	