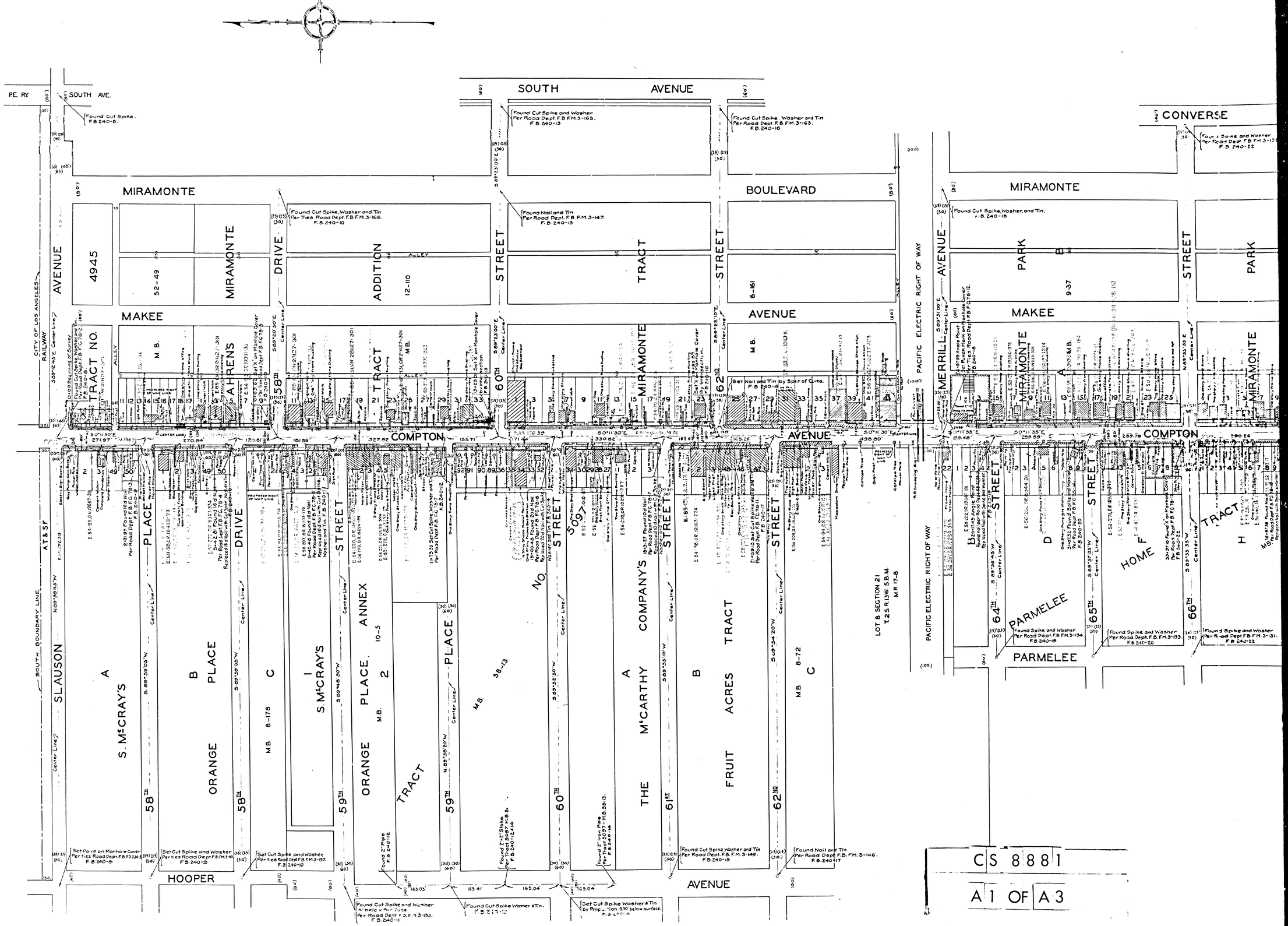
PE. RY
SOUTH AVE.
SOUTH AVENUE
CONVERSE
MIRAMONTE
BOULEVARD
MAKEE
AVENUE
COMPTON
HOOPER
PARMELEE
PACIFIC ELECTRIC RIGHT OF WAY
CITY OF LOS ANGELES
RAILWAY
SOUTH BOUNDARY LINE
AT & SF
SLAUSON
AVENUE
DRIVE
PLACE
STREET
MERRILL
4945
52-49
MIRAMONTE
TRACT NO.
S. McCRAY'S
ORANGE
ADDITION
12-110
TRACT
6-161
PARK
9-37
S. McCRAY'S
ORANGE
PLACE
ANNEX
10-5
M.B. 8-178
M.B. 2
M.B. 58-13
M.B. 8-72
THE McCARTHY COMPANY'S
FRUIT ACRES TRACT
HOME
LOT 8 SECTION 21
T.2 S. R.13 W. S.B.M.
M.R. 17-8
CS 8881
A1 OF A3

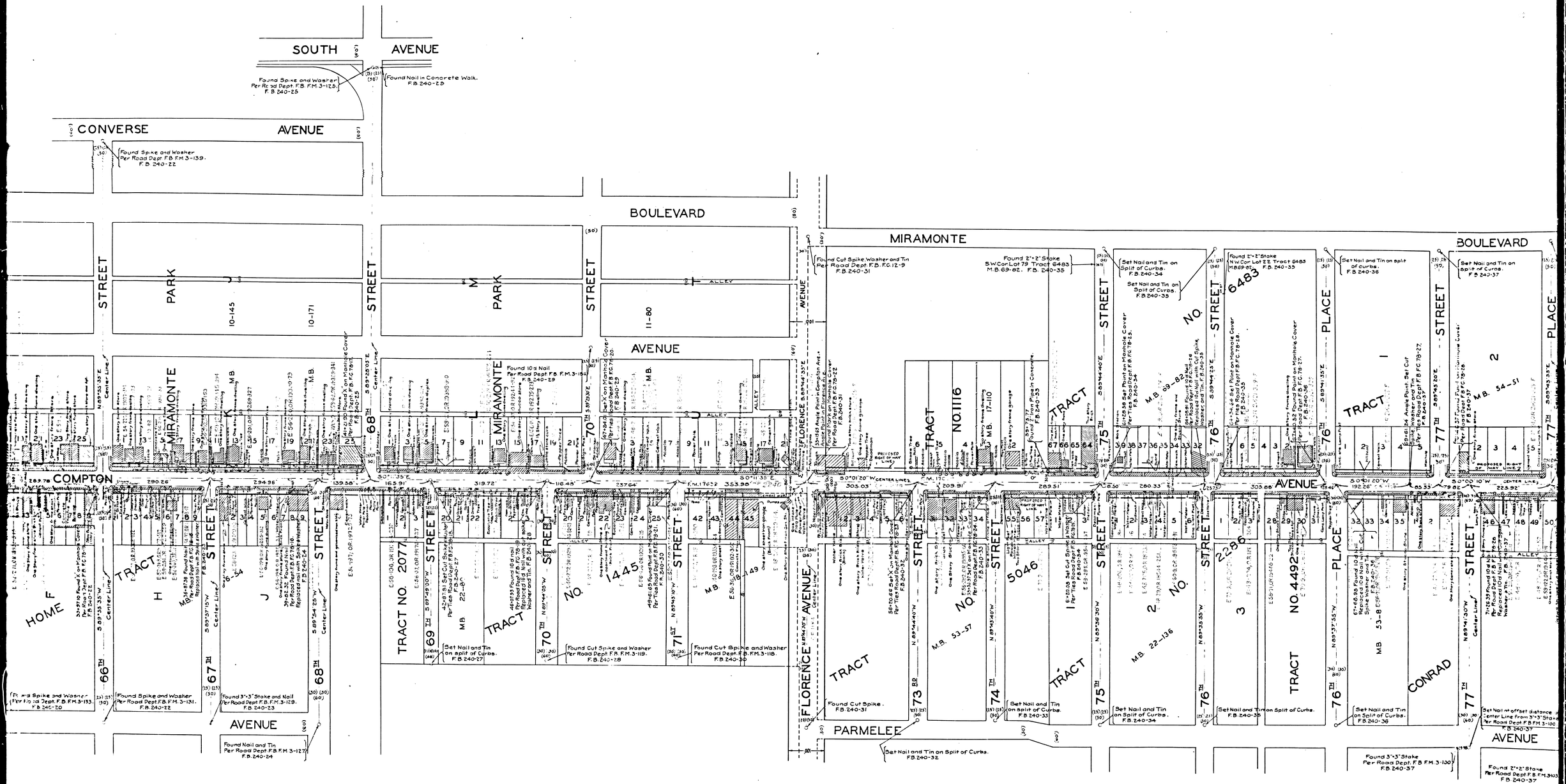

CS 8881

A2 OF A3

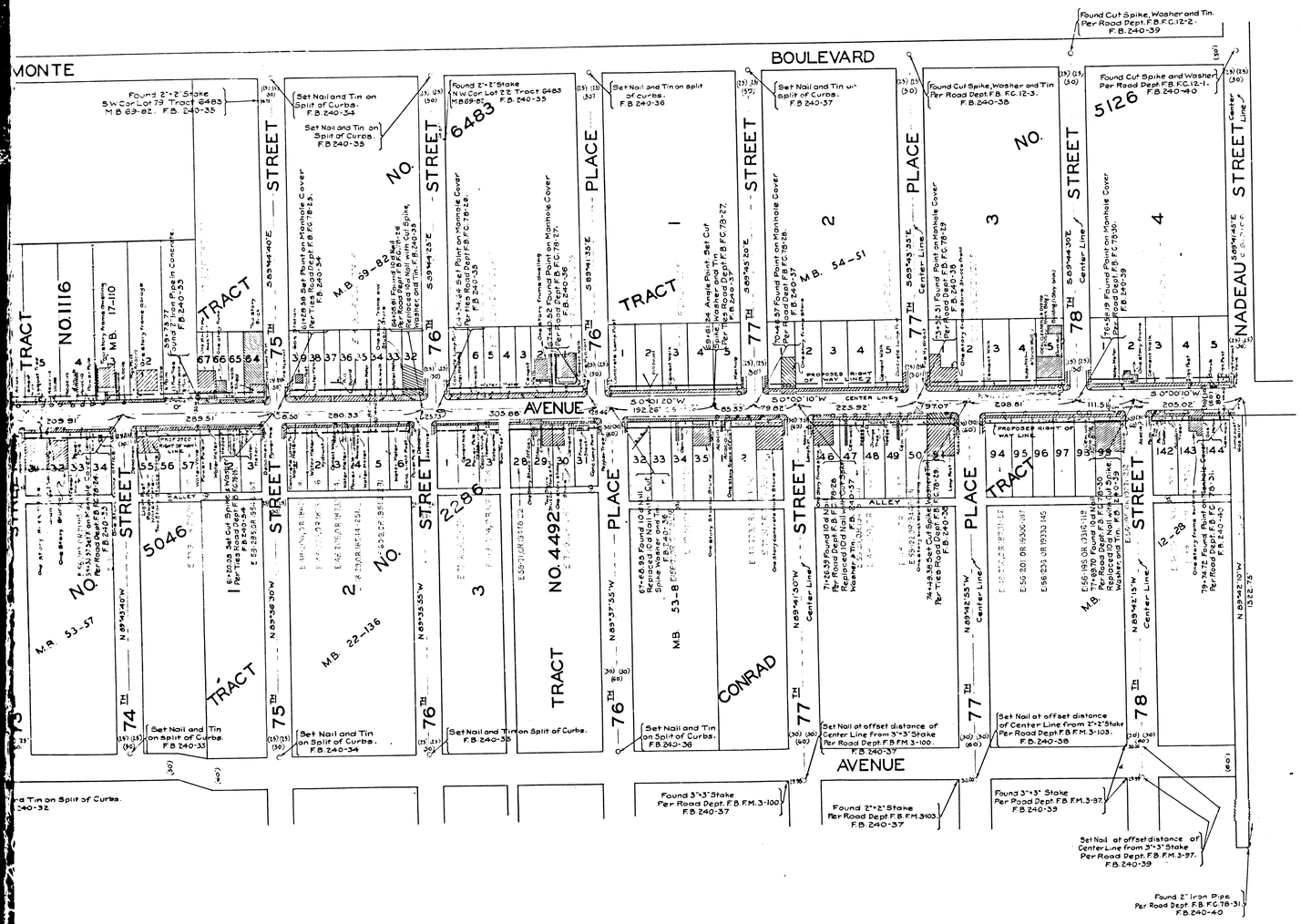

MAP OF COMPTON AVENUE FROM SLAUSON AVENUE TO NADEAU STREET

COUNTY SURVEYORS MAP Nº 8881

SCALE - 1 INCH = 100 F.T.

ACQUISITION AND IMPROVEMENT DISTRICT Nº 37

WORK ORDER Nº 4037

J.E. ROCKHOLD - COUNTY SURVEYOR

SURVEYED OCT. & NOV. 1926

SURVEYED UNDER INSTRUCTIONS OF THE BOARD OF SUPERVISORS PER ORDER DATED AUG. 23, 1926

BEARINGS ARE BASED ON THE BEARING OF THE CENTER LINE OF FLORENCE AVE. PER. C.S. 8574

F.B. 240 - 1 - 92

FIELD WORK BY A.W. VAN FLEET, R.B. STEELE

OFFICE WORK BY A.H. DREW

CHECKED BY K.R. McPHERSON

MASX-7

C S 8881

A 3 OF A 3