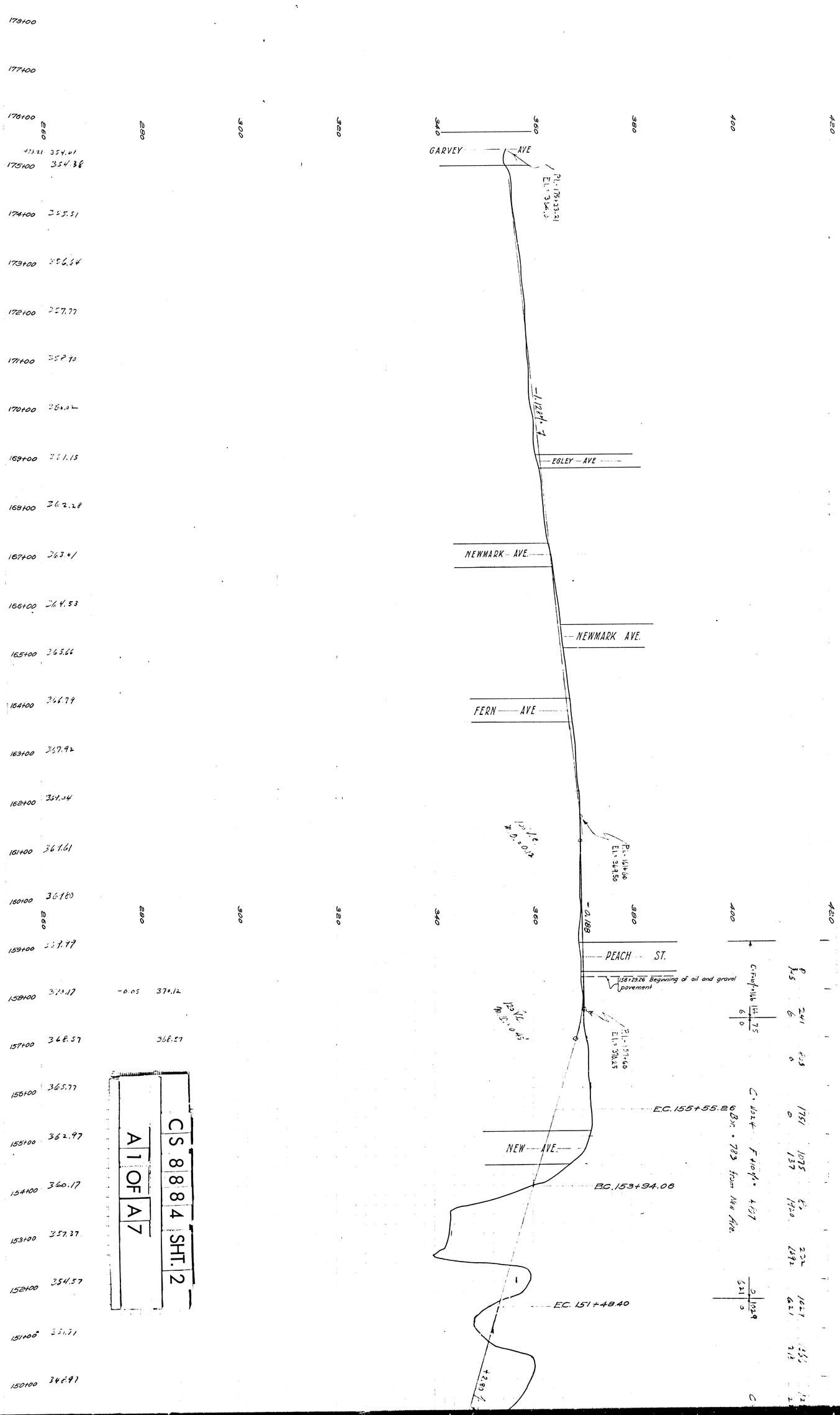

GARVEY AVE
EGLEY AVE
NEWMARK AVE.
NEWMARK AVE.
FERN AVE
PEACH ST.
158+29.26 Beginning of oil and gravel pavement
E.C. 155+55.26
NEW AVE.
B.C. 153+94.08
E.C. 151+48.40
CS 8884 SHT. 2
A1 OF A7

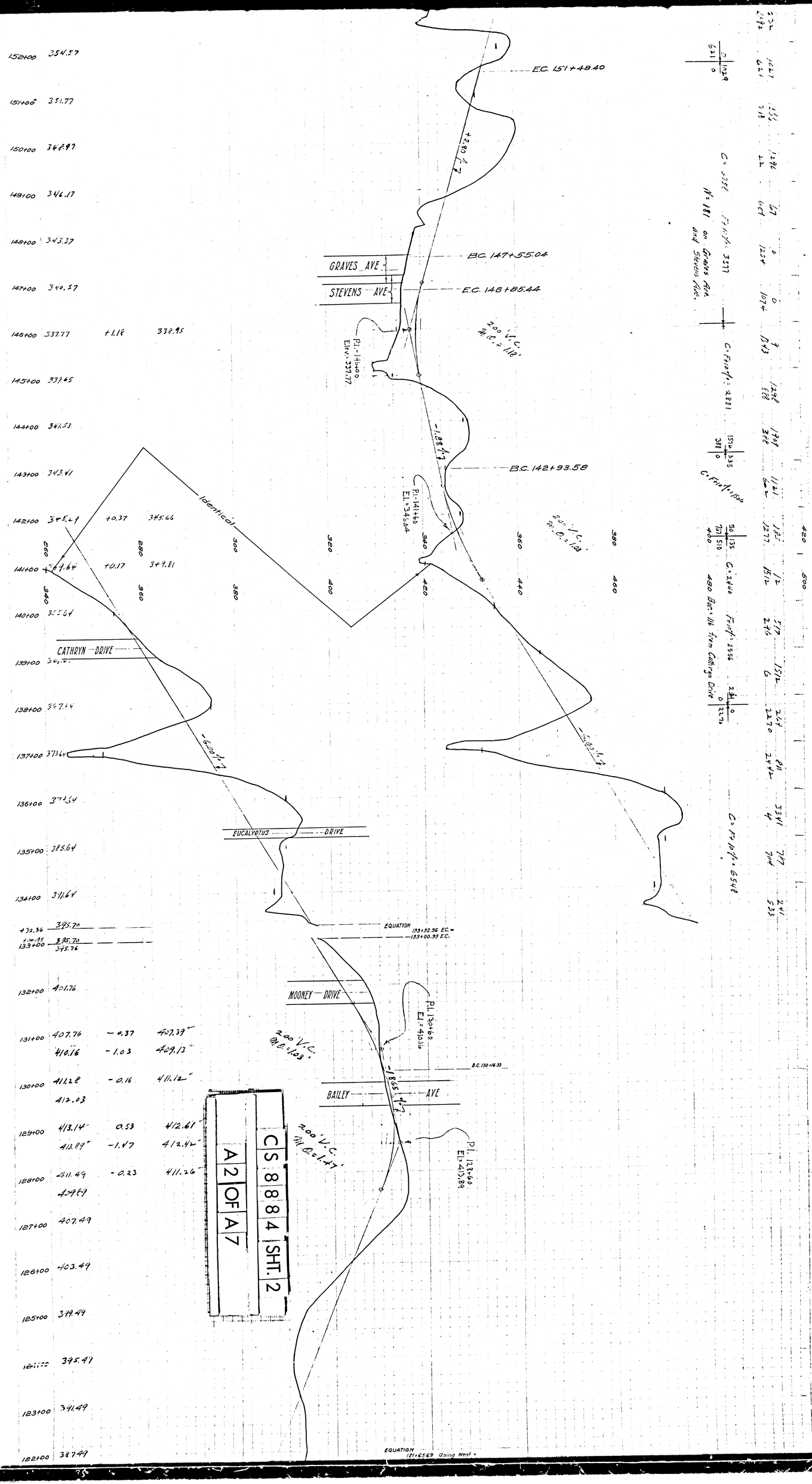

E.C. 151+48.40
B.C. 147+55.04
GRAVES AVE
STEVENS AVE
E.C. 146+85.44
B.C. 142+93.58
Identical
CATHRYN DRIVE
EUCALYPTUS DRIVE
EQUATION
MOONEY DRIVE
BAILEY AVE
200' V.C.
CS 8884 SHT. 2
A2 OF A7

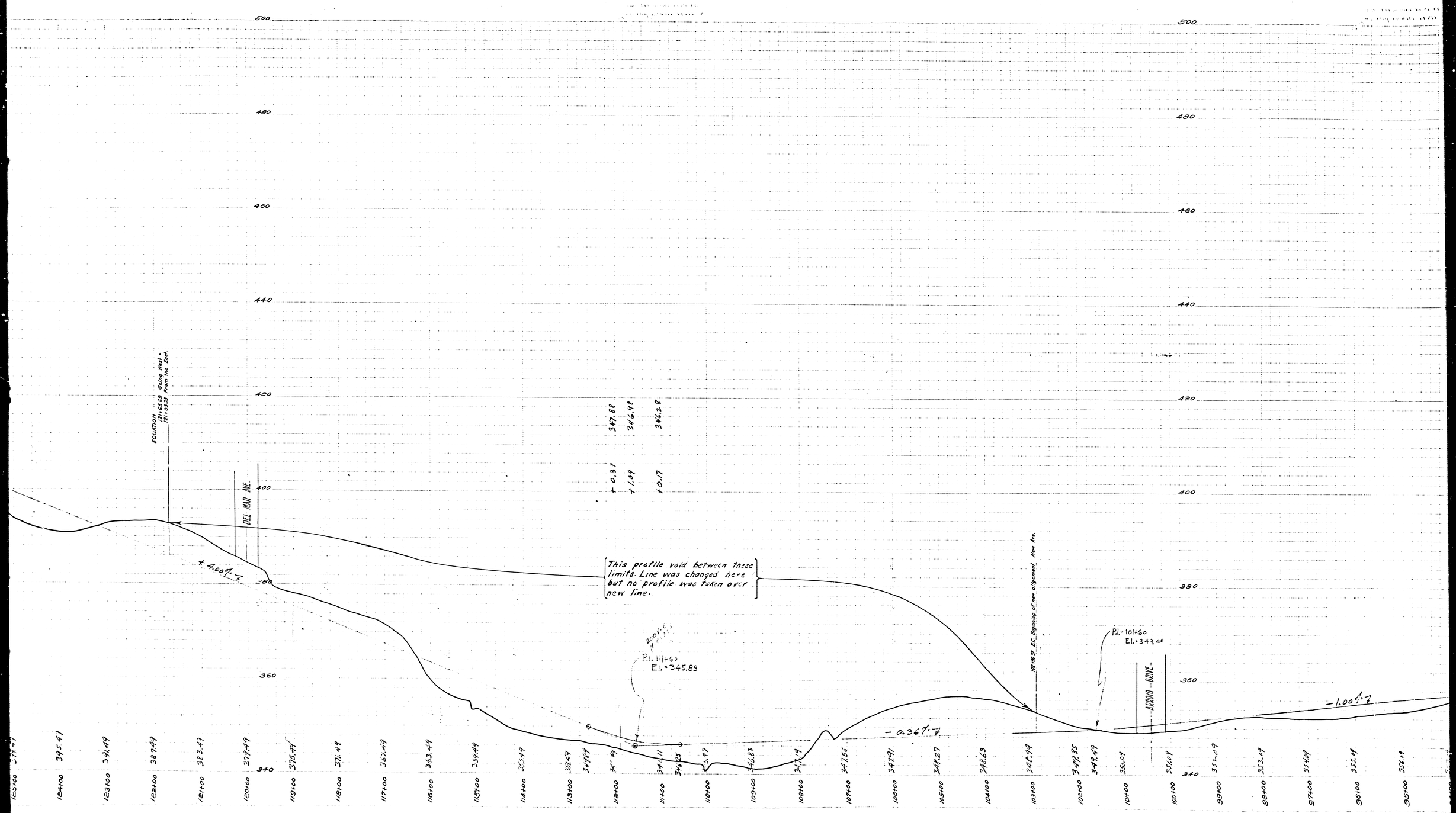

C	S	8	8	8	4	SHT. 2

A	3	OF	A	7	

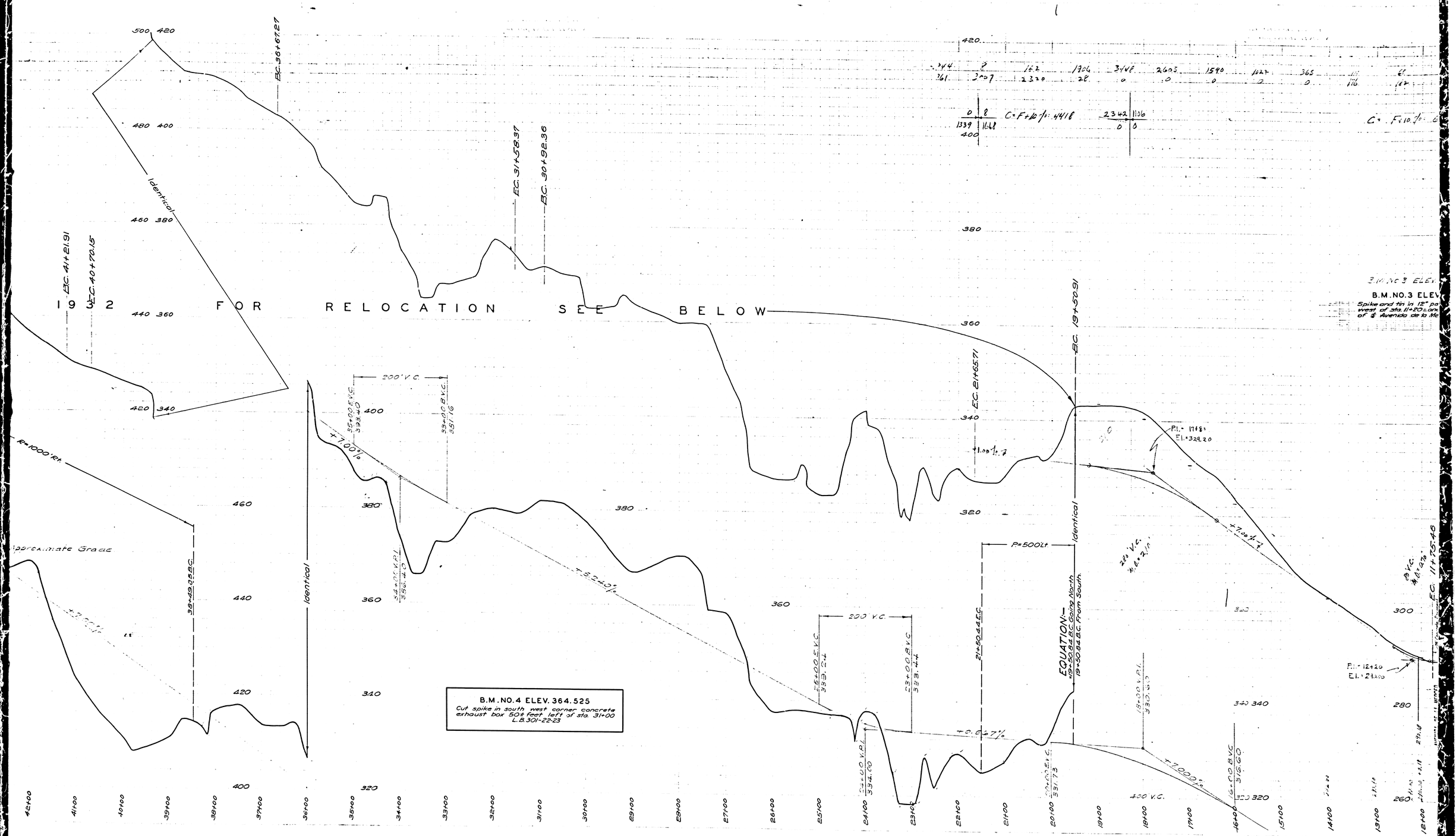

CS 8884 SHT. 2

A 6 OF A 7

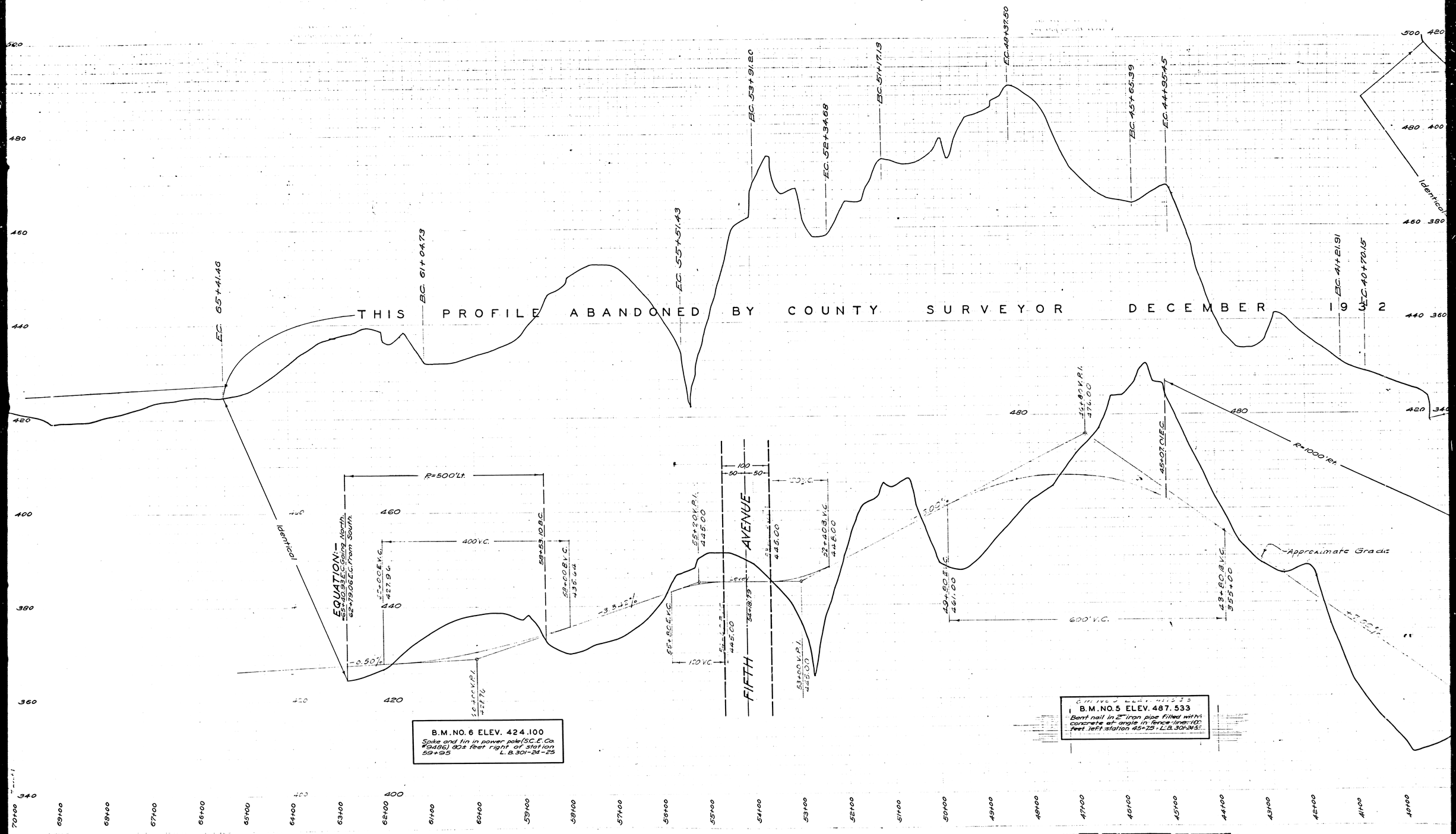

CS 8884 SHT. 2

A5 OF A7

Sta. 66 to 134
No Sections taken

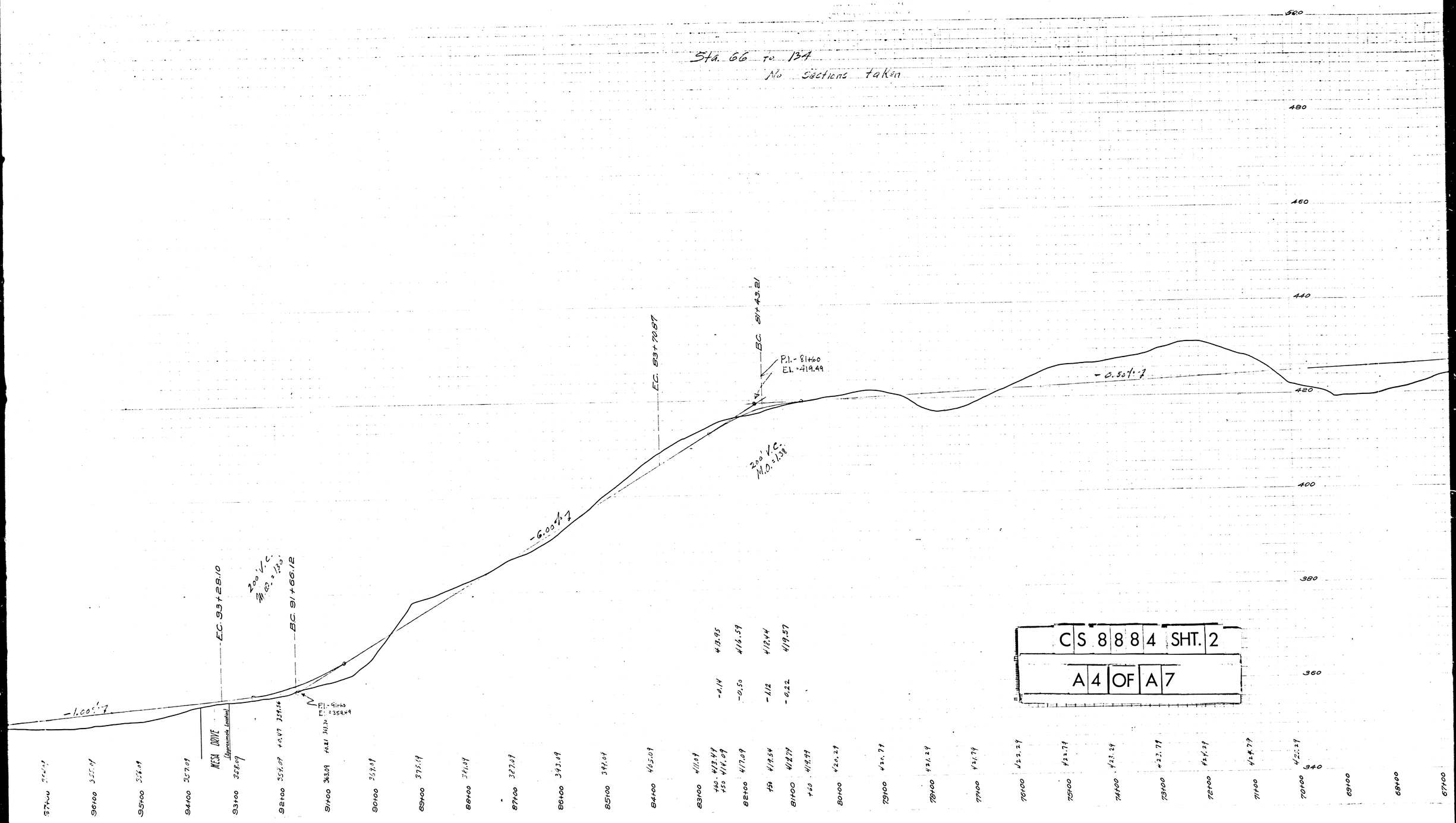

CS 8884 SHT. 2

A4 OF A7

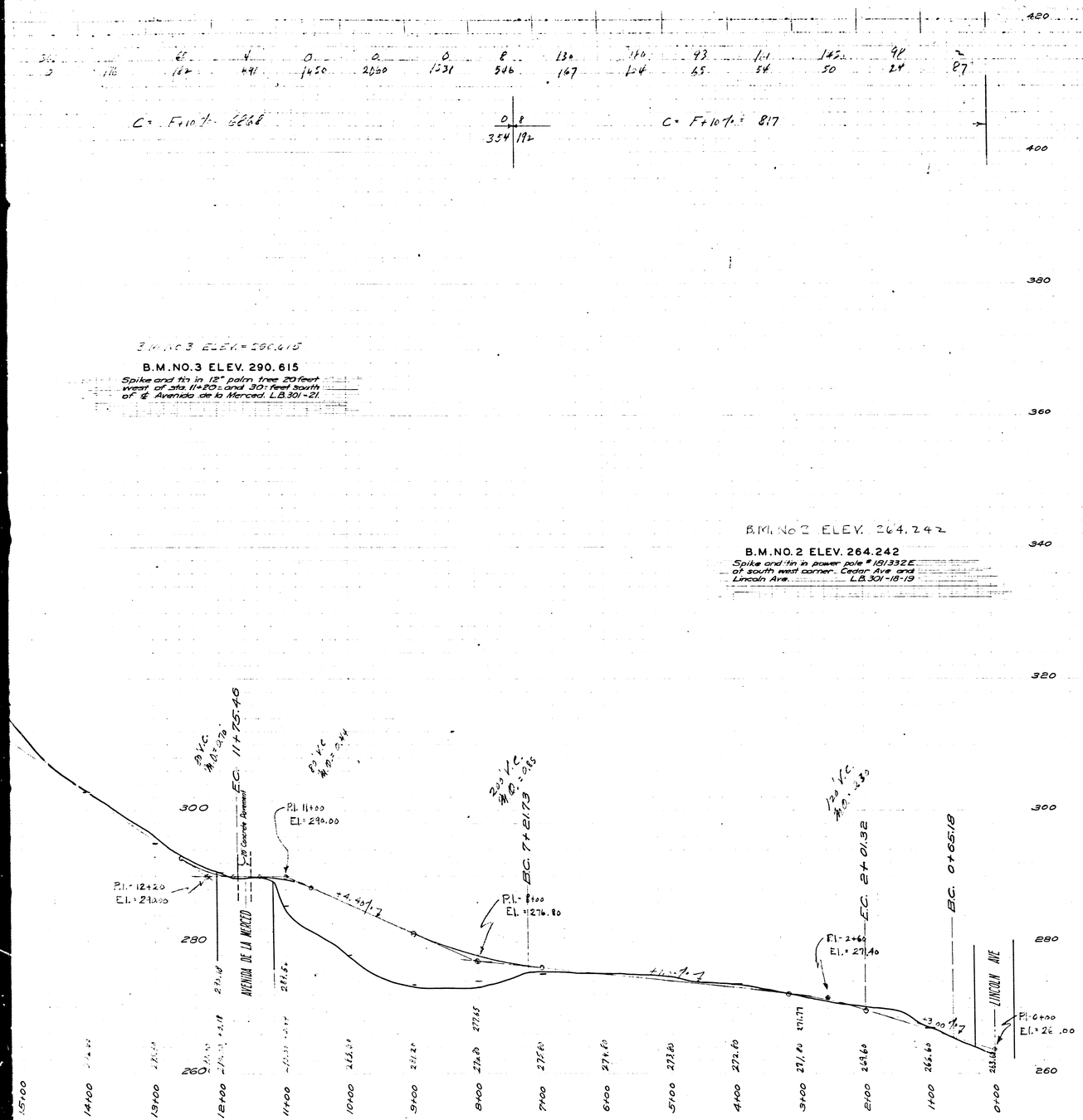

PROFILE OF

MONTEBELLO BLVD. AND NEW AVENUE

FROM

LINCOLN AVE.

TO

GARVEY AVE.

COUNTY SURVEYORS MAP Nº 8884

SHEET Nº 2 OF 2 SHEETS

SCALE { HORIZONTAL 1 INCH = 80 FEET. VERTICAL 1 INCH = 8 FEET.

WORK ORDER NO. 714.

J. E. ROCKHOLD COUNTY SURVEYOR

SURVEYED AUG. 1926 TO JAN. 1927.

SURVEYED UNDER INSTRUCTIONS OF THE BOARD OF SUPERVISORS PER ORDER DATED MAR. 22 1926.

L.B. 175-1-84.

FIELD WORK BY H.F. EVANS
OFFICE WORK BY R. BOGEN
CHECKED BY R.B. EMMOTT

CS 8884 SHT. 2

A7 OF A7