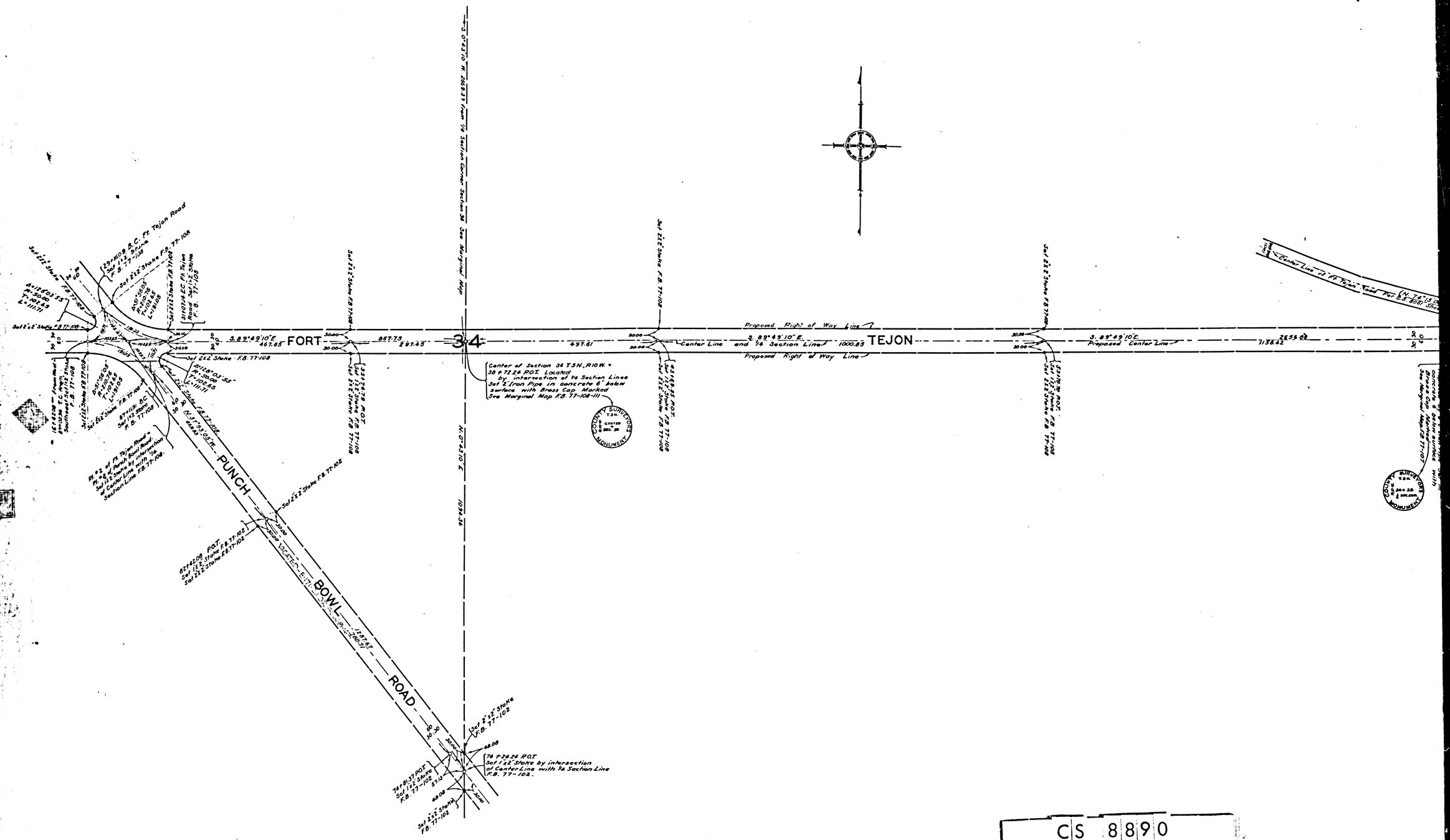
FORT
TEJON
PUNCH
BOWL
ROAD
34
S. 89°49'10"E.
Proposed Right of Way Line
Center Line and 1/4 Section Line
Proposed Center Line
Center of Section 34 T.5N., R.10W.
38.9-72.24 P.O.T. Located
by intersection of 1/4 Section Lines
Set 1/2" Iron Pipe in concrete 6" below
surface with Brass Cap Marked
See Marginal Map F.B. 77-108-111
COUNTY SURVEYOR
MONUMENT
See Marginal Map
N. 0°14'10" E.
Set 2x2 Stake F.B. 77-108
Set 2x2 Stake F.B. 77-102
Set 1/2" Stake F.B. 77-102
Set 1/2" Stake F.B. 77-108
Set 1/2" Stake F.B. 77-108
Set 2x2 Stake F.B. 77-108
Set 2x2 Stake F.B. 77-108
Set 2x2

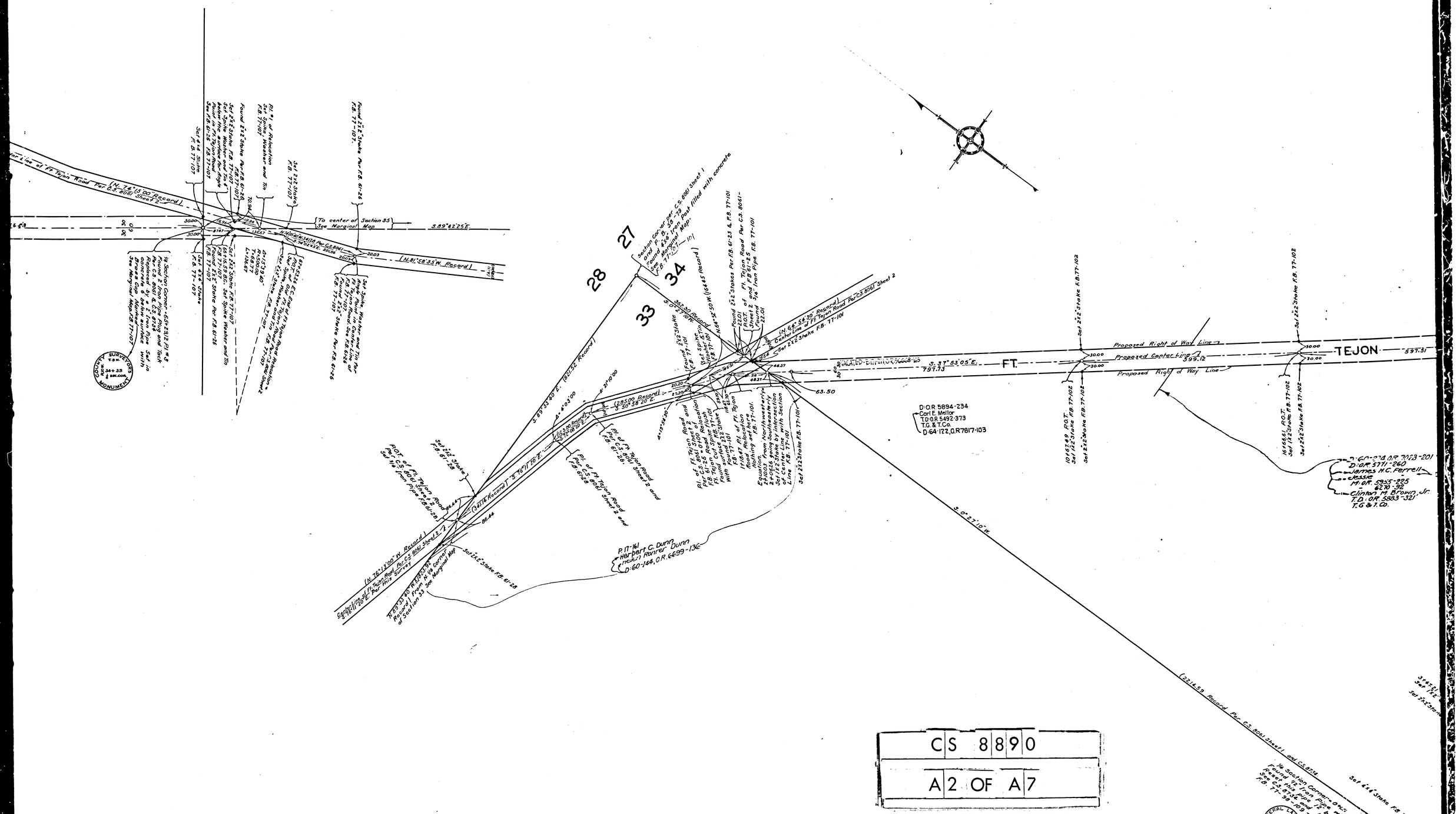
FT. TEJON
Proposed Right of Way Line
Proposed Center Line
Proposed Right of Way Line
S. 37°53'05"E.
797.73
599.12
597.51
63.50
S. 0°27'10"W.
28
27
34
33
D.O.R. 5894-234
Carl E. Mellor
T.D.O.R. 5492-373
T.G. & T.Co.
D-64-122, O.R. 7817-103
P.17-161
Herbert C. Dunn
Robert Hanner Dunn
D-60-144, O.R. 6699-136
D.O.R. 5771-260
James H.C. Ferrell
Jessie
M.O.R. 5955-225
6270-92
Clinton M. Brown, Jr.
T.D.O.R. 5883-321
T.G. & T.Co.
To center of Section 35
See Marginal Map
S. 89°42'25"E.
(N. 81°58'35" W. Record)
(N. 78°15'00" Record)
Section Corner per C.S. 8061 Sheet 1
Found 3/4" Iron Post filled with concrete
See Marginal Map
Found 2½" Stake Per F.B. 61-25
Found 2½" Stake Per F.B. 61-26
Set 2½" Stake F.B. 77-102
Set 2½" Stake F.B. 77-109
Set 4x4 Stake F.B. 77-109
Set Spike Washer and Tin Per F.B. 77-101
Found 2½" Stake Per F.B. 61-25 & F.B. 77-101
Found 3/4" Iron Pipe F.B. 77-101
Found 2½" Stake Per F.B. 61-26
Set 2½" Stake F.B. 61-28
Set 2½" Stake F.B. 61-29
Set 2½" Stake F.B. 61-28
Set 2½" Stake F.B. 61-26
Set 4x4 Stake F.B. 77-101
Set Spike Washer and Tin Per F.B. 77-101
Found 2½" Stake Per F.B. 61-25
Found 2½" Stake Per F.B. 61-26
Set 2½" Stake F.B. 77-101
Set Spike Washer and Tin Per F.B. 77-101
Found 2½" Stake Per F.B. 61-25 & F.B. 77-101
Found 3/4" Iron Pipe F.B. 77-101
Found 2½" Stake Per F.B. 61-25 & F.B. 77-101
Found 2½" Stake Per F.B. 61-25 & F.B. 77-101
Found 3/4" Iron Pipe F.B. 77-101
Set 2½" Stake F.B. 77-102
Set 2½" Stake F.B. 77-102
Set 2½" Stake F.B. 77-102

TEJON ROAD
PUNCH BOWL ROAD
FORT TEJON
PUNCH BOWL
Proposed Public Road Right of Way
Center of Section 34 T.5N., R.10W.
Set 1x2 Stake F.B. 77-102
Set 2x2 Stake F.B. 77-102
Set 2x2 Stake F.B. 77-108
Set 2x2 Stake F.B. 77-109
Set 4x4 Stake F.B. 77-109
Set 1x2 Stake F.B. 77-108
Set 1x2 Stake F.B. 77-109
Set 2x2 Stake F.B. 77-108
Set 2x2 Stake F.B. 77-100
Set 2x2 Stake F.B. 77-101
Set 2x2 Stake F.B. 77-103
Set 2x2 Stake F.B. 77-109
Set 4x4 Stake F.B. 77-109
Set 4x4 Stake F.B. 77-109
Set 1x2 Stake F.B. 77-108
Set 1x2 Stake F.B. 77-109
Set 2x2 Stake F.B. 77-108
Set 2x2 Stake F.B. 77-100
Set 2x2 Stake F.B. 77-101
Set 2x2 Stake F.B. 77-102
Set 2x2 Stake F.B. 77-102
Set 2x2 Stake F.B. 77-102

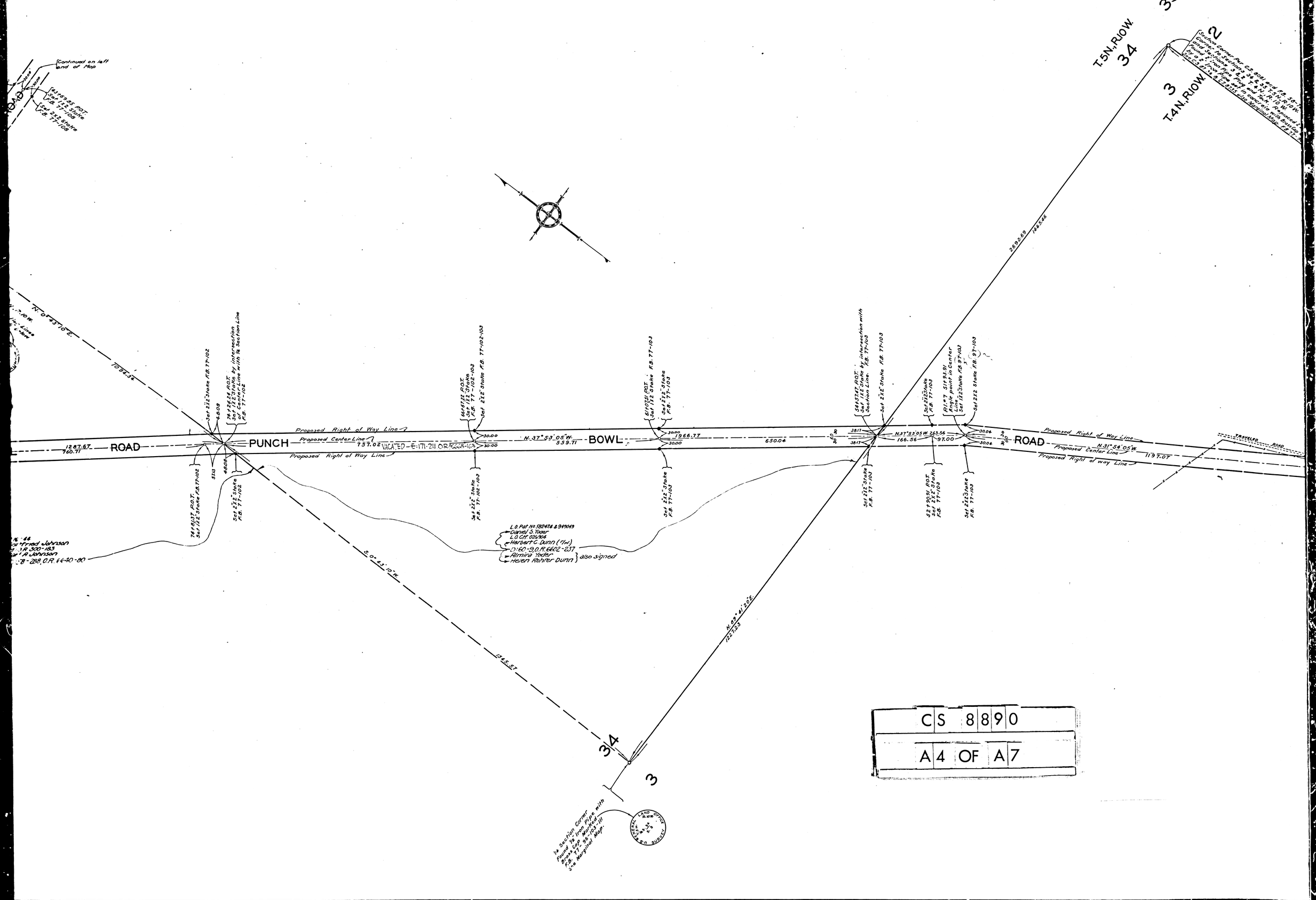
Continued on left end of Map
T.5N.,R10W.
34
3
T.4N.,R10W.
2
Section Corner Fnd G.L.O. 1881 and F.B. 39-1
Found 5" Iron Pipe with Brass Cap Marked 1/4 S.34 T.5N.,R10W.
Found 5" Iron Pipe 3.2' E. & 3.5' S. of Corner Set 2" Iron Pipe 24" Long in Conc. with Brass Cap Marked 1/4 S.2 T.4N.,R10W.
Also Marked on Plat Map F.B. 77-103
Proposed Right of Way Line
Proposed Center Line
PUNCH BOWL ROAD
N.37°53'05"W.
559.71
757.02 VACATED-E-171-211 OR 2068-163
1966.77
650.04
N.37°53'05"W. 263.56
166.56
97.00
N.31°54'05"W.
1197.07
1287.67
760.71
1052.32
N.0°43'10"E.
259.269
148.546
S.0°43'10"W.
191.5.57
N.69°41'20"E.
723.723
Set 2½" Stake F.B. 77-102
Set 2½" Stake F.B. 77-103
Set 2½" Stake F.B. 77-103
Set 2½" Stake F.B. 97-103
Set 2½" Stake F.B. 77-103
Set 2½" Stake F.B. 77-103
Set 2½" Stake F.B. 77-103
Set 2½" Stake F.B. 77-103
Set 2½" Stake F.B. 77-103
Set 2½" Stake F.B. 77-102
Set 2½" Stake F.B. 77-102
Set 2½" Stake F.B. 77-102
Set 2½" Stake F.B. 77-102
Set 2½" Stake F.B. 77-103
Set 2½" Stake F.B. 77-103
Set 2½" Stake F.B. 77-103
Set 2½" Stake F.B. 77-103
Set 2½" Stake F.B. 77-103

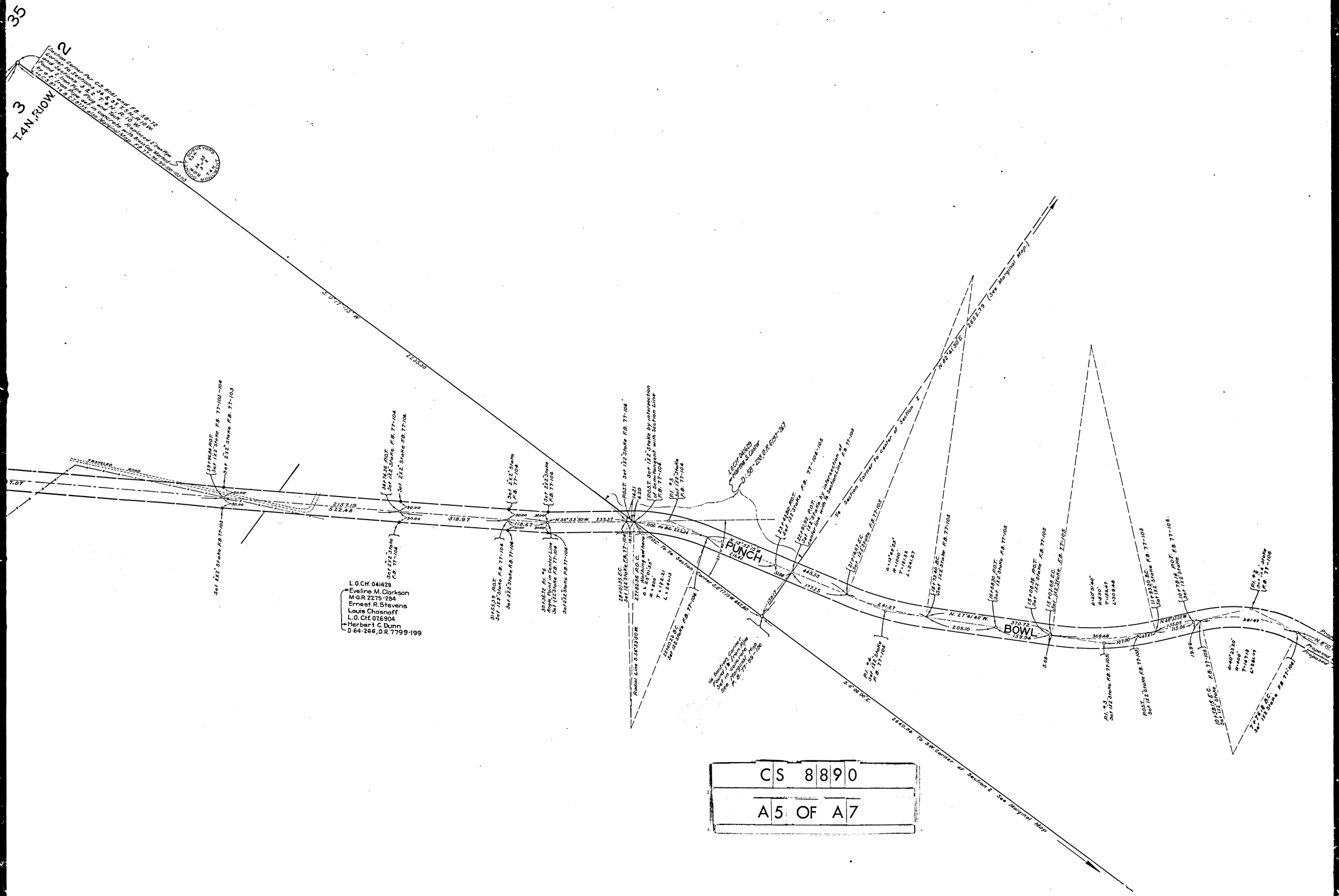
35
2
3
T.4N., R.10W.
Section Corner Per CS 8081 and F.B. 58-72
Corner for Sections 34 & 35, T.5N., R.10W.
and Sections 2 & 3, T.4N., R.10W.
Found 2" Iron Pipe at Intersection of Pulp Mill Tank Fence
Set 2" Iron Pipe at Intersection of Fence
Set 2" Iron Pipe at Intersection of Fence
Set 2" Iron Pipe at Intersection of



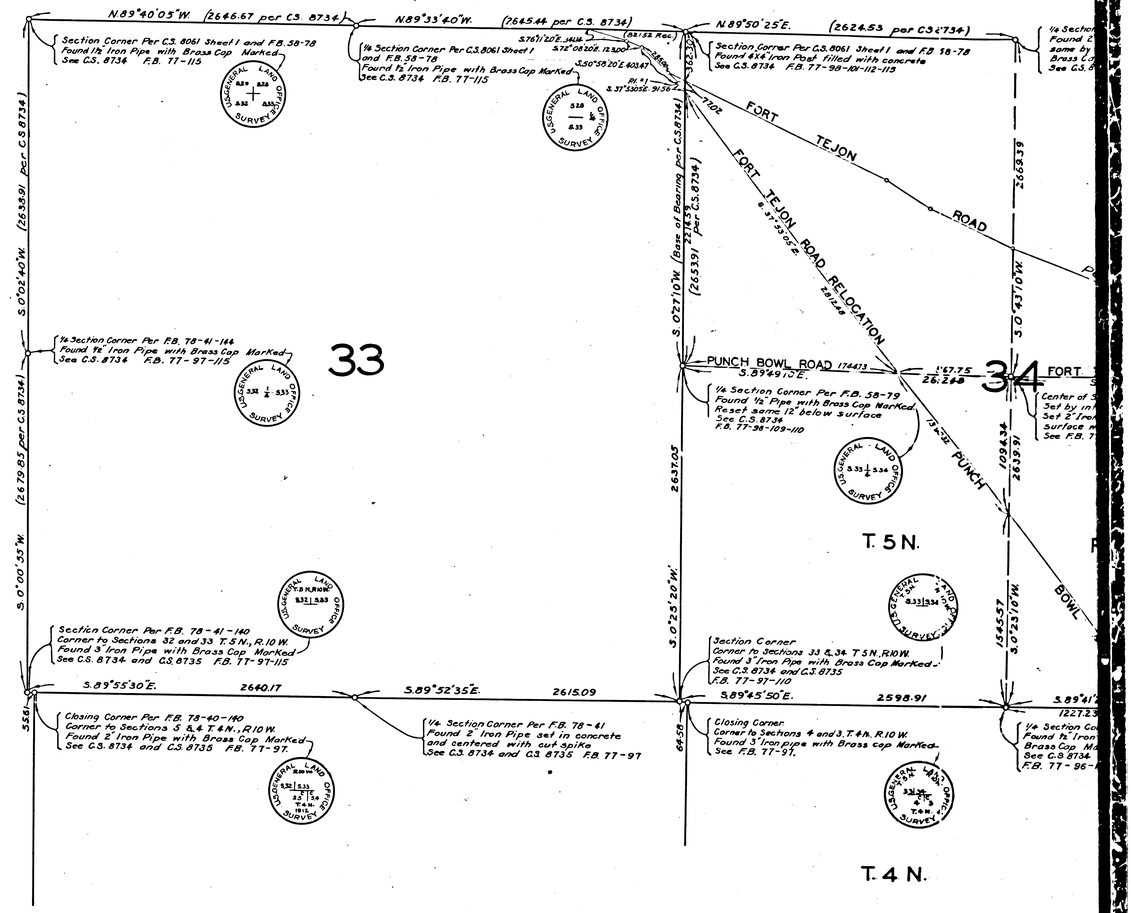

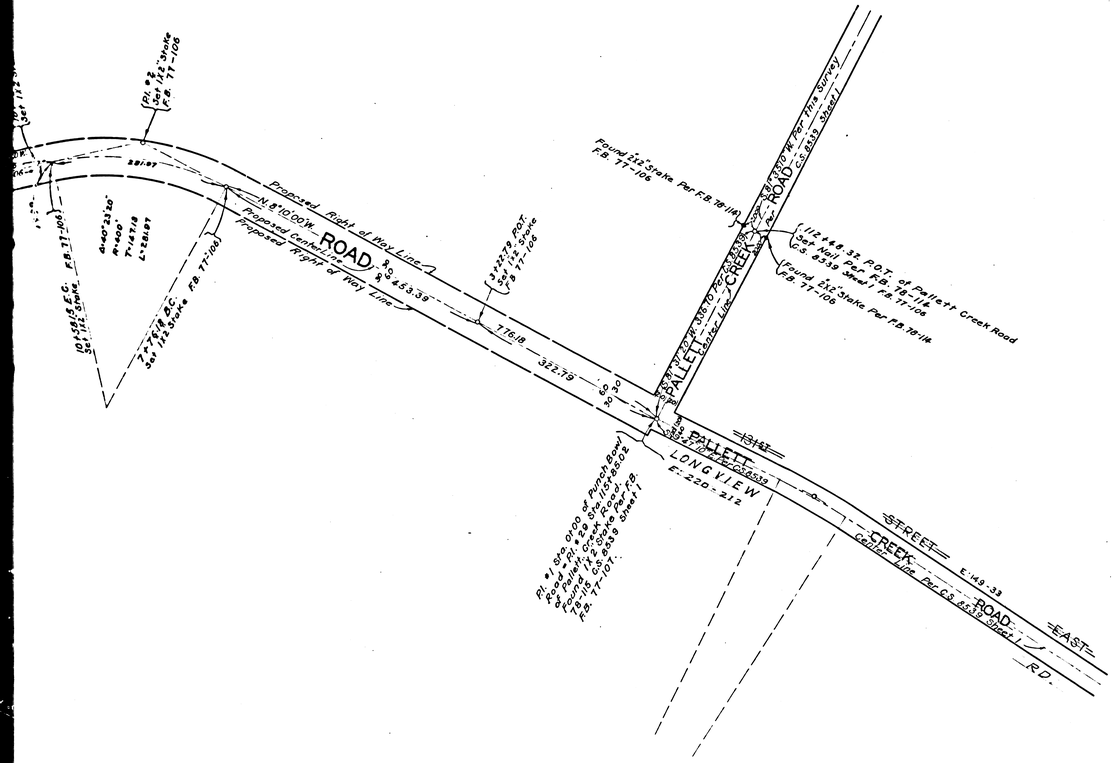

C	S		8	8	9	0	
A	6	OF	A	7			

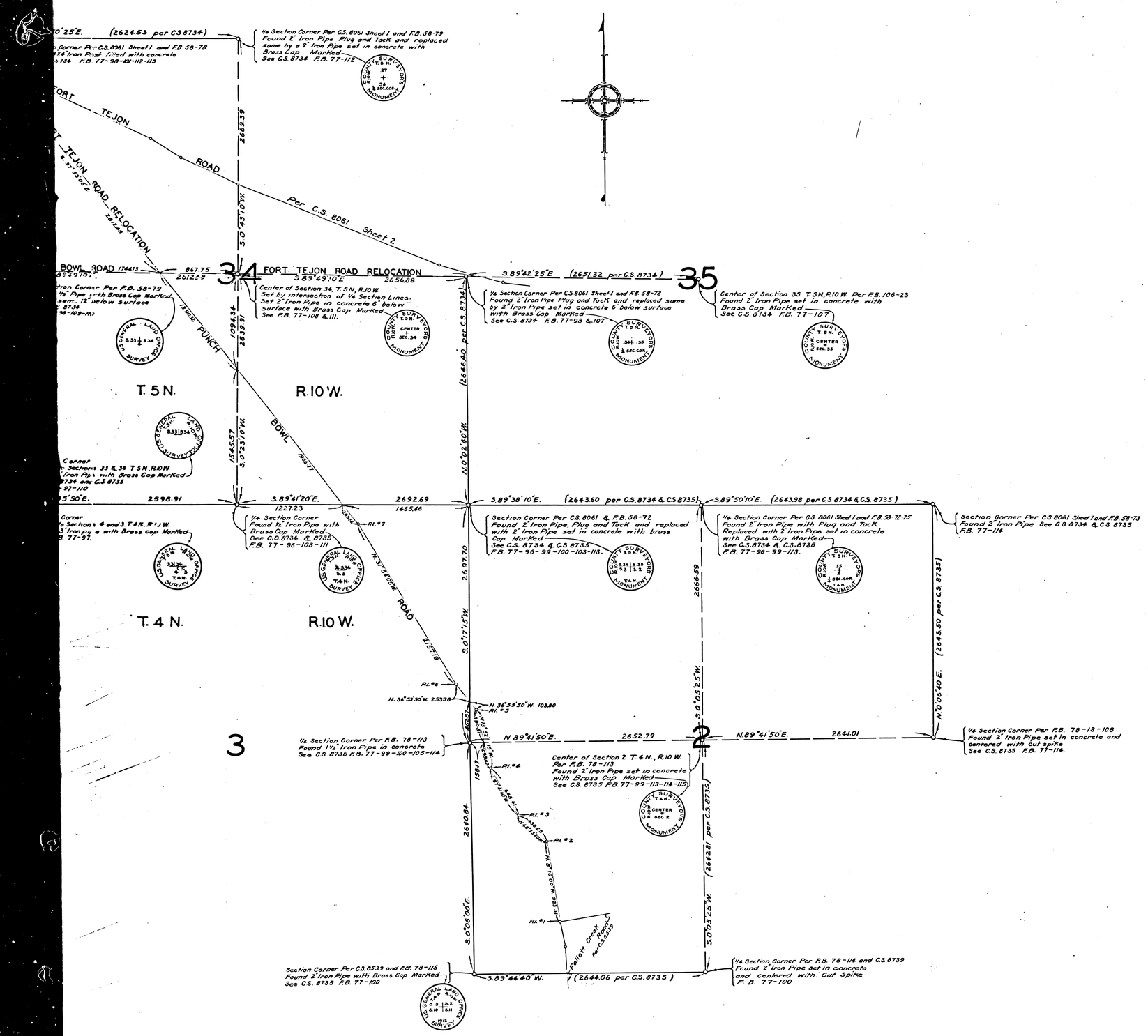

MAP OF

PUNCH BOWL ROAD

FROM

PALLETT CREEK ROAD

TO

FORT TEJON ROAD

COUNTY SURVEYORS MAP Nº 8890

SCALE - 1 INCH = 100 FT.

J.E. ROCKHOLD - COUNTY SURVEYOR

SURVEYED SEPT. & OCT. 1926

SURVEYED UNDER INSTRUCTIONS OF THE BOARD OF SUPERVISORS PER ORDER DATED APRIL 19 1926

BEARINGS ARE BASED ON THE BEARING OF WEST LINE SECTION 34. T.5N., R.10W. AS SHOWN ON C.S.8734

F. B. 77-101-108

FIELD WORK BY E.A. ROSECRANS

OFFICE WORK BY K.R. McPHERSON
C.J. TERRY

CHECKED BY D.M. FINLEY

Sht. ~~77~~ 82
Sht. 66

CS 8890

A7 OF A7