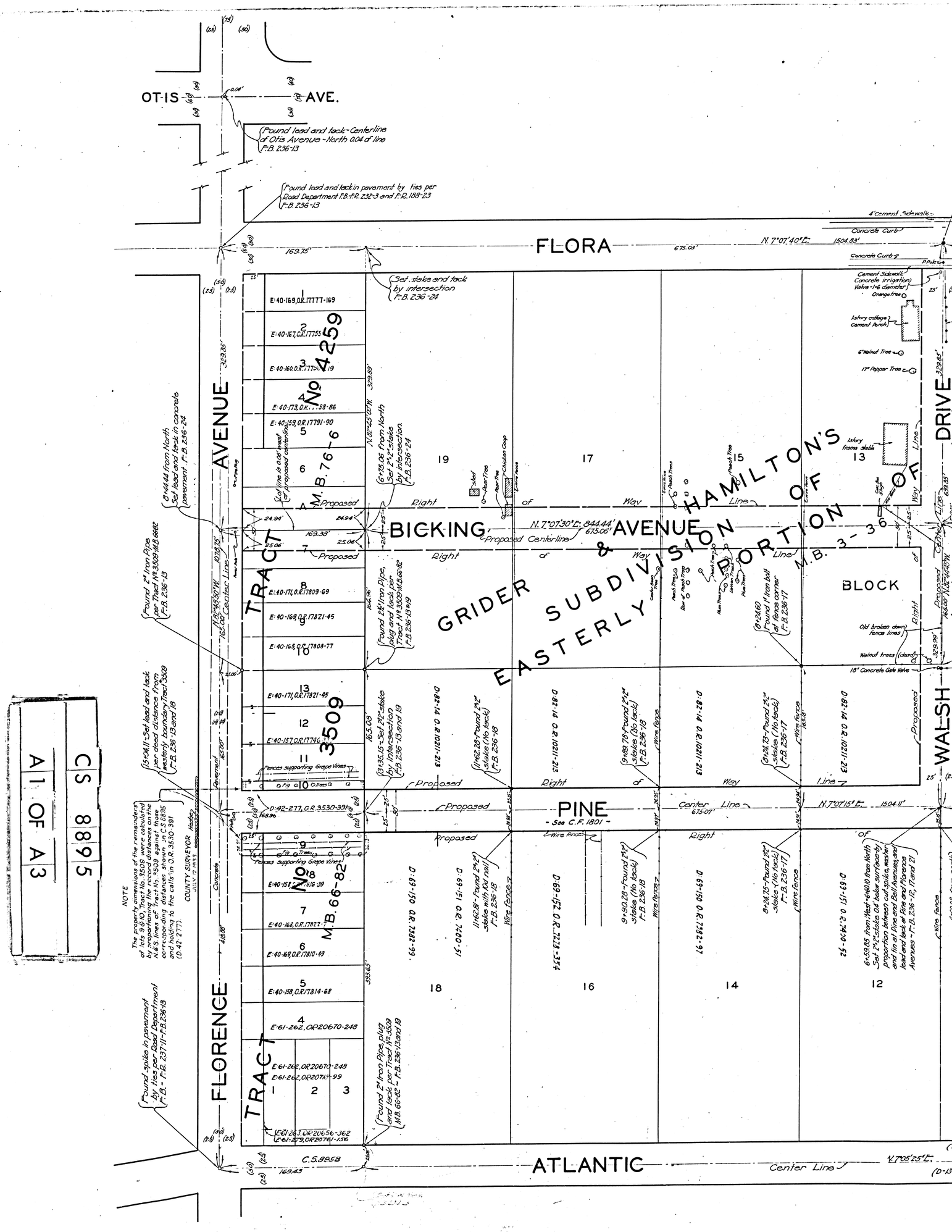
OTIS AVE.
FLORA
BICKING AVENUE
PINE
ATLANTIC
FLORENCE AVENUE
WALSH DRIVE
GRIDER & HAMILTON'S SUBDIVISION OF EASTERLY PORTION OF
TRACT No. 4259 M.B. 76-6
TRACT 3509 M.B. 66-82
BLOCK
CS 8895
A1 OF A3
NOTE
COUNTY SURVEYOR

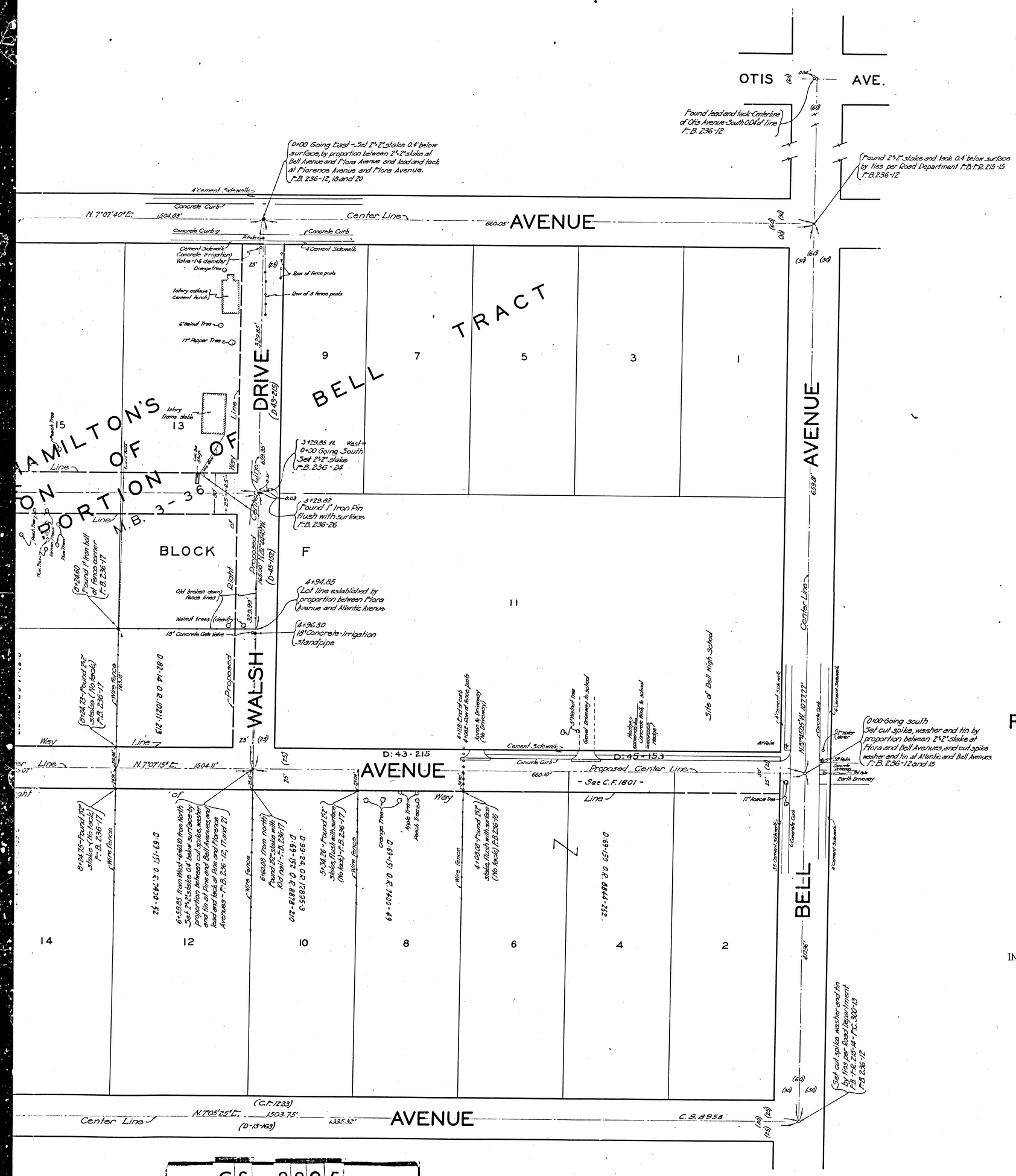

CS 8895

A2 OF A3

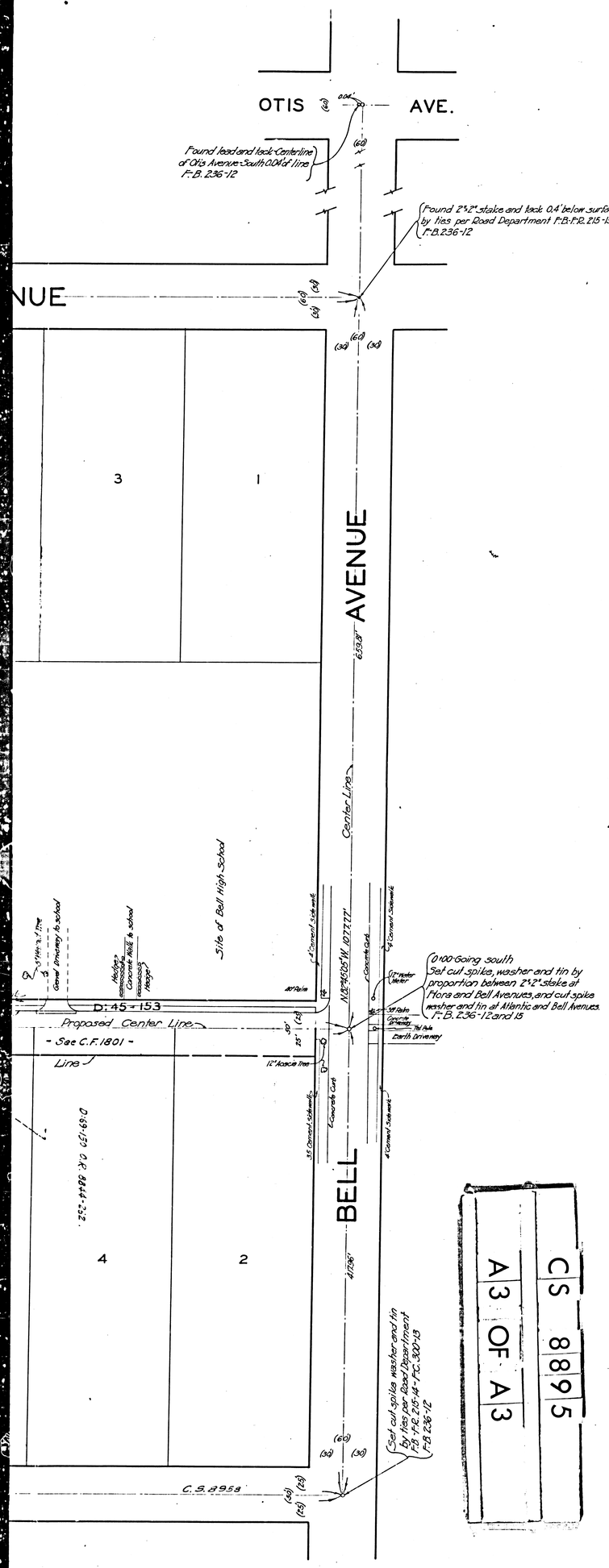

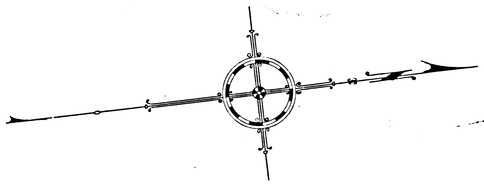

MAP OF

PINE AVENUE

FROM

FLORENCE AVENUE TO BELL AVENUE

AND

WALSH DRIVE

FROM

FLORA AVENUE TO PINE AVENUE

COUNTY SURVEYORS MAP Nº 8895

SCALE - 1 INCH = 50 FEET

ACQUISITION AND IMPROVEMENT DISTRICT NO. 87.
WORK ORDER NO. 4087.

J. E. ROCKHOLD. - COUNTY SURVEYOR
SURVEYED · · · · · JANUARY, 1927.

SURVEYED UNDER INSTRUCTIONS OF THE BOARD OF SUPERVISORS PER ORDER DATED NOVEMBER, 15, 1926.
BEARINGS ARE BASED ON THE BEARING OF FLORENCE AVENUE AS SHOWN ON TRACT NO. 4259 - M.B. 76 - 6.

F.B. 236 - 11 - 27.

FIELD WORK BY · · · A. BRACKETT
OFFICE WORK BY H.U.M. HIGGINS, R.W. STEWART
CHECKED BY C.W. PAIGE

INDEX 7