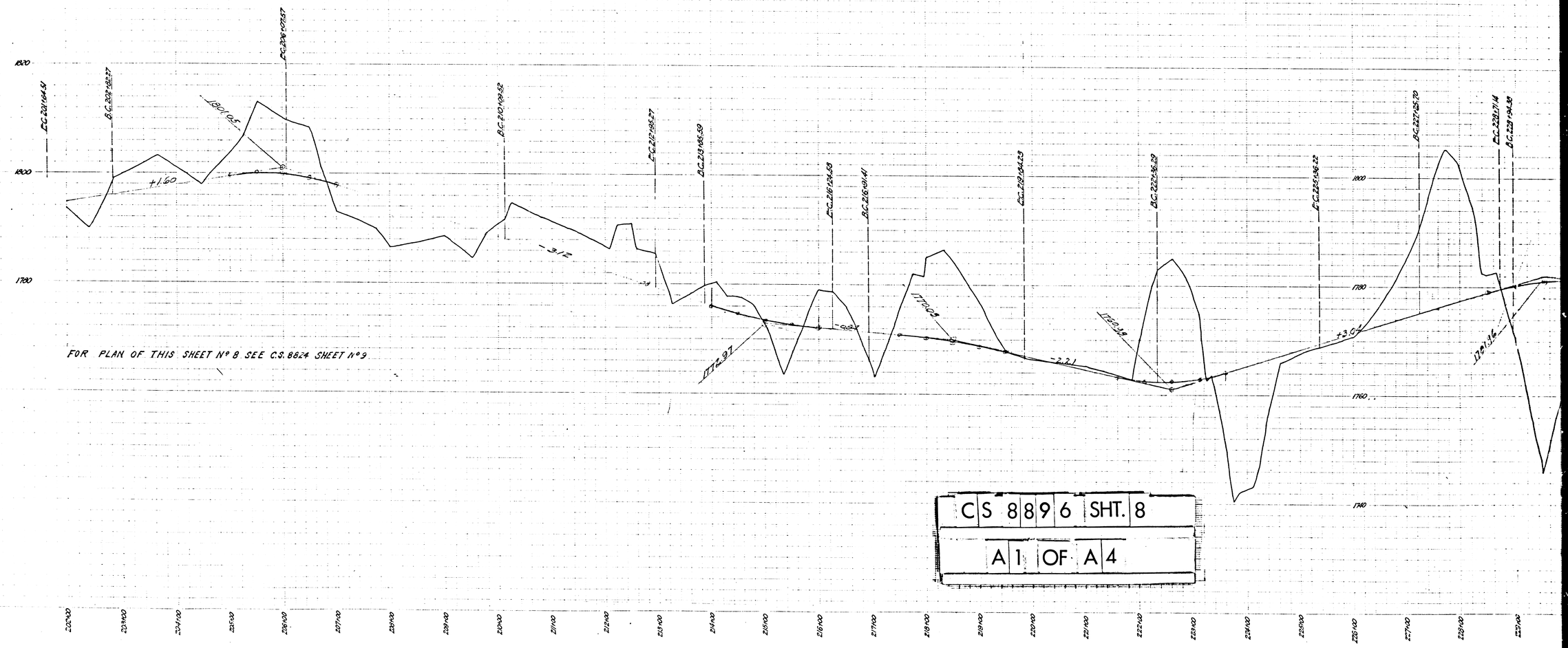

CS 8896 SHT. 8
A1 OF A4

CS 8896 SHT. 8

A2 OF A4

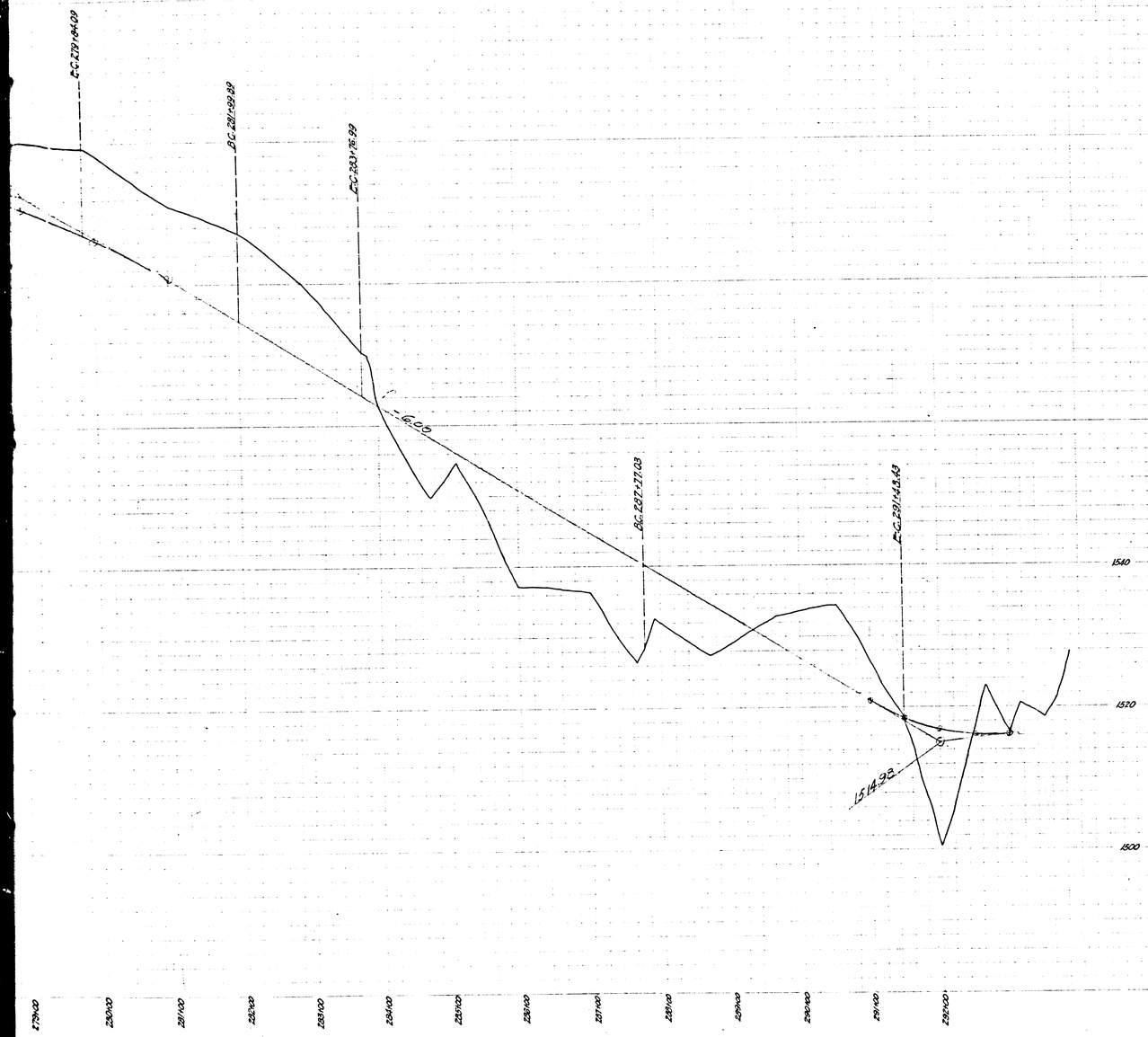

PROFILE OF

MULHOLLAND HIGHWAY

FROM

TOPANGA CANYON ROAD

TO

MALIBU ROAD

AT

ARROYO SEQUIT

COUNTY SURVEYORS MAP Nº 8896

SHEET Nº 8 OF 10 SHEETS

SCALE { HORIZONTAL 1. INCH = 80. FT.
VERTICAL 1. INCH = 8. FT.

J.E. ROCKHOLD - COUNTY SURVEYOR

SURVEYED OCT. 1925 TO AUG. 1926

SURVEYED UNDER INSTRUCTIONS OF THE BOARD OF SUPERVISORS PER ORDER DATED AUG. 31 1925

L.B. 282-51-73

LOCATING ENGR	H.I. COMLY
FIELD WORK BY	L.A. MC GILLIVRAY
OFFICE WORK BY	R.W. STEWART
CHECKED BY	H.N. HICKEY

FOR PLAN OF THIS SHEET Nº 8 SEE C.S. 8824 SHEET Nº 9

CS 8896 SHT. 8

A4 OF A4

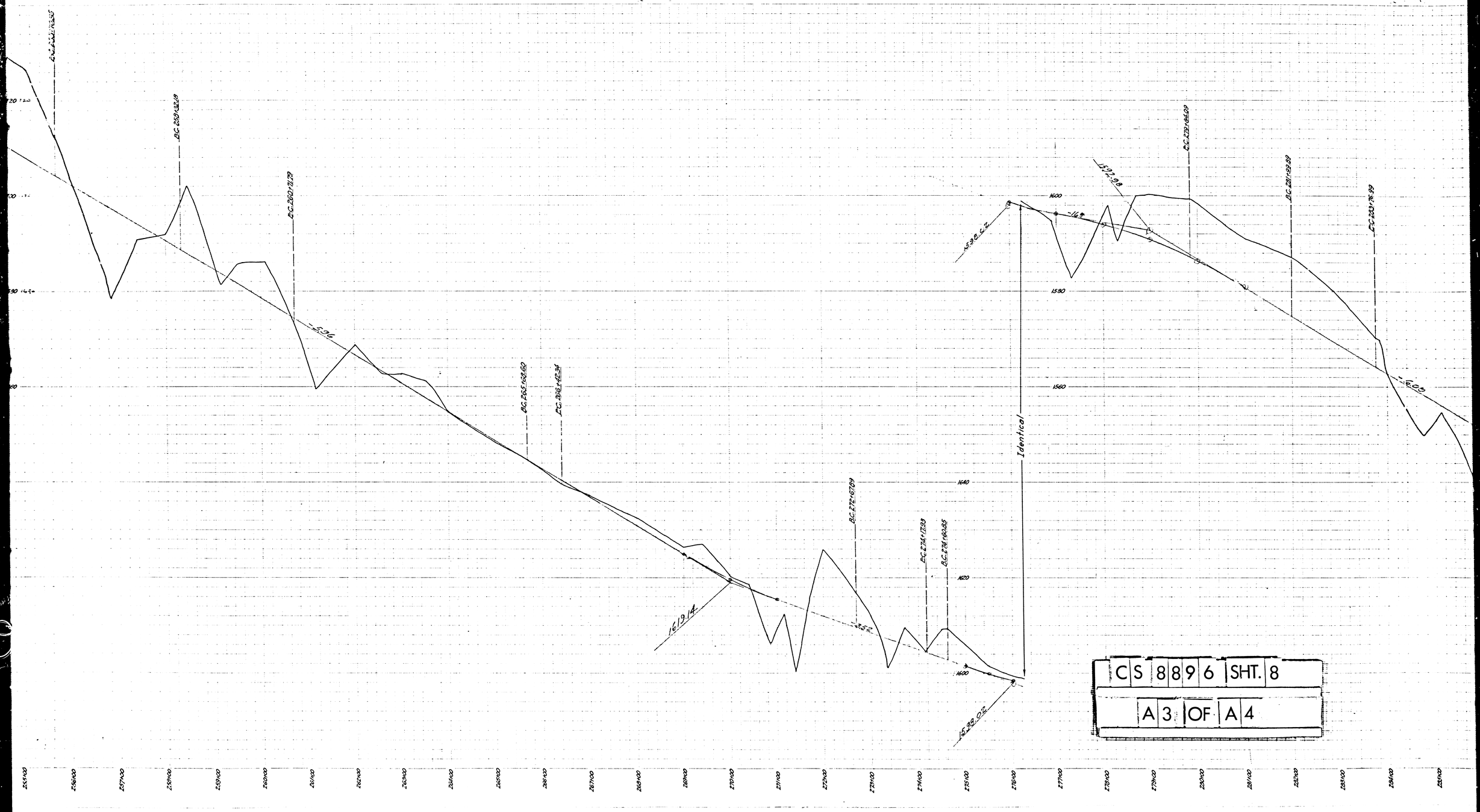

CS 8896 SHT. 8
A3 OF A4