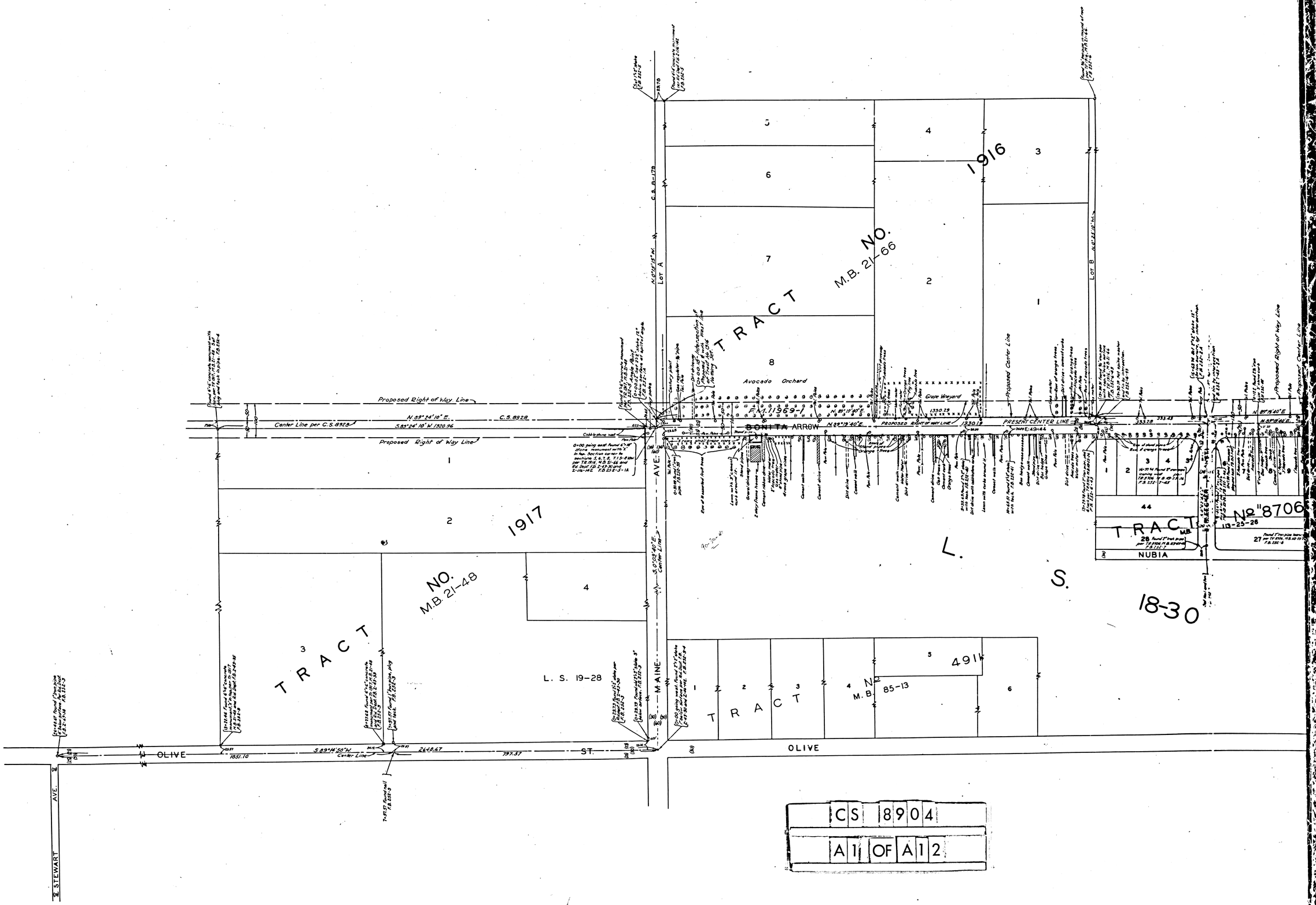

CS 8904
A1 OF A12

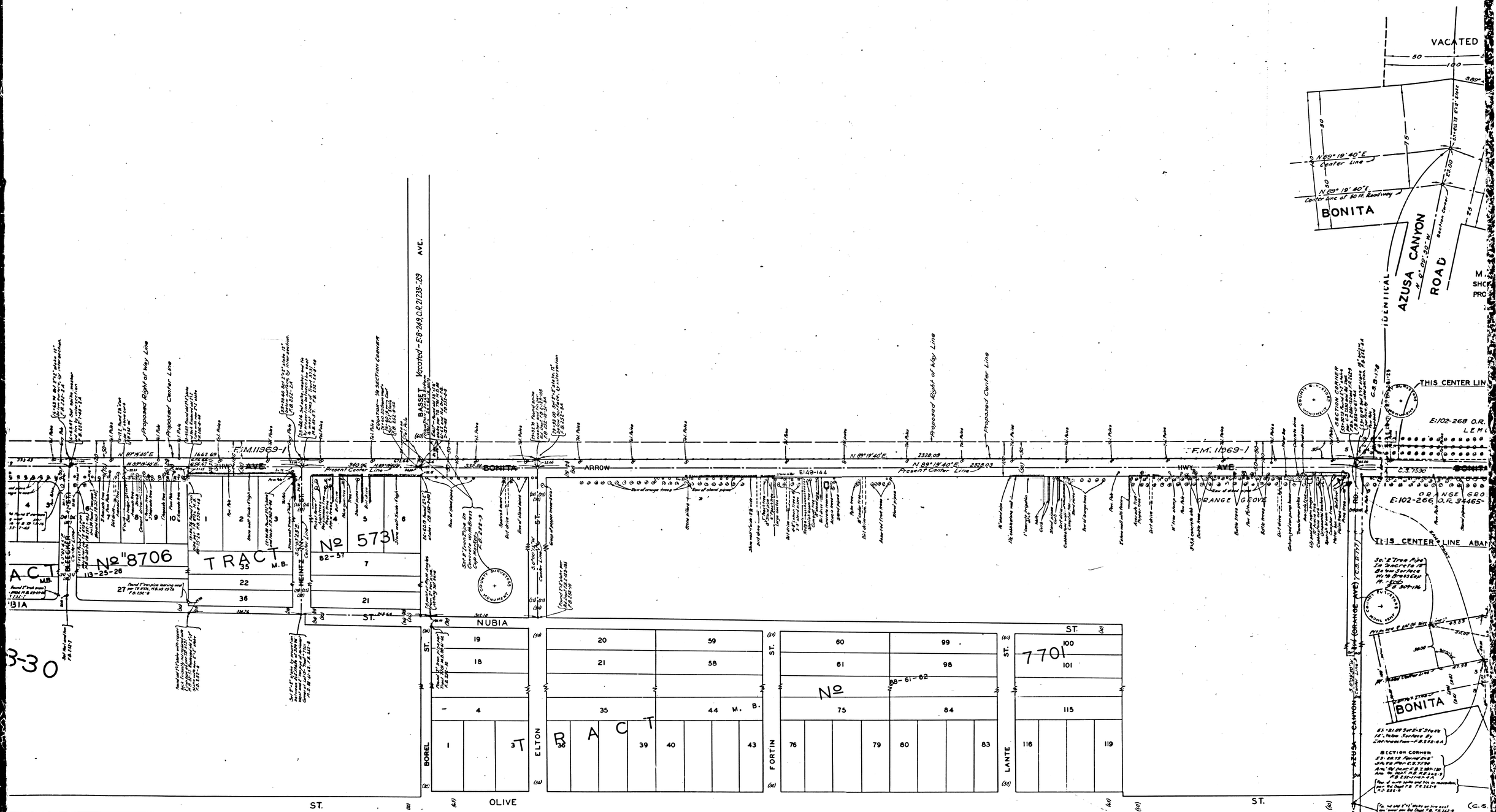

CS 8904	
A2 OF A12	

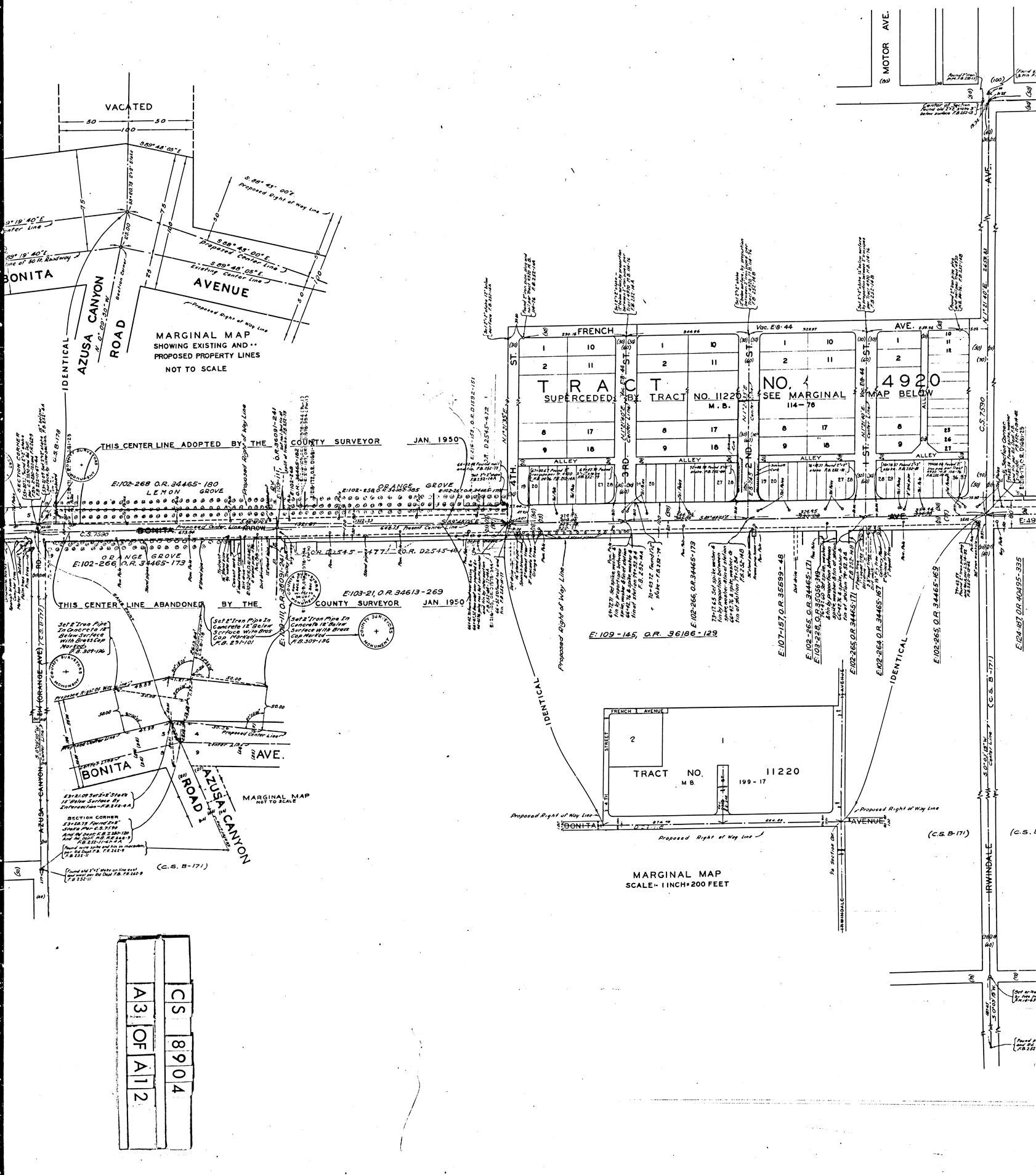

CS 8904

A3 OF A12

C	S		8	9	0	4	
A	4	OF	A	1	2		

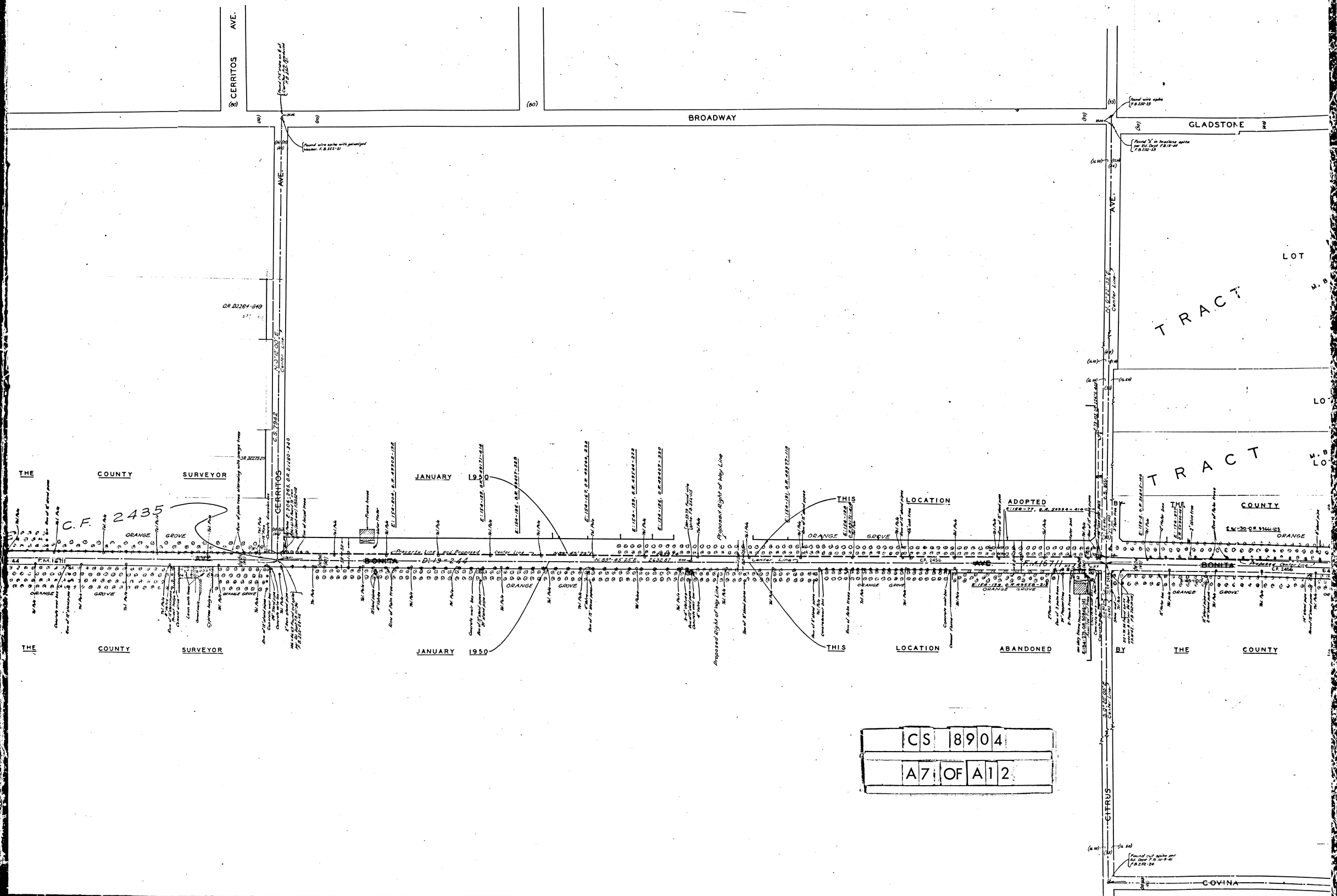

CS 8904

A7 OF A12

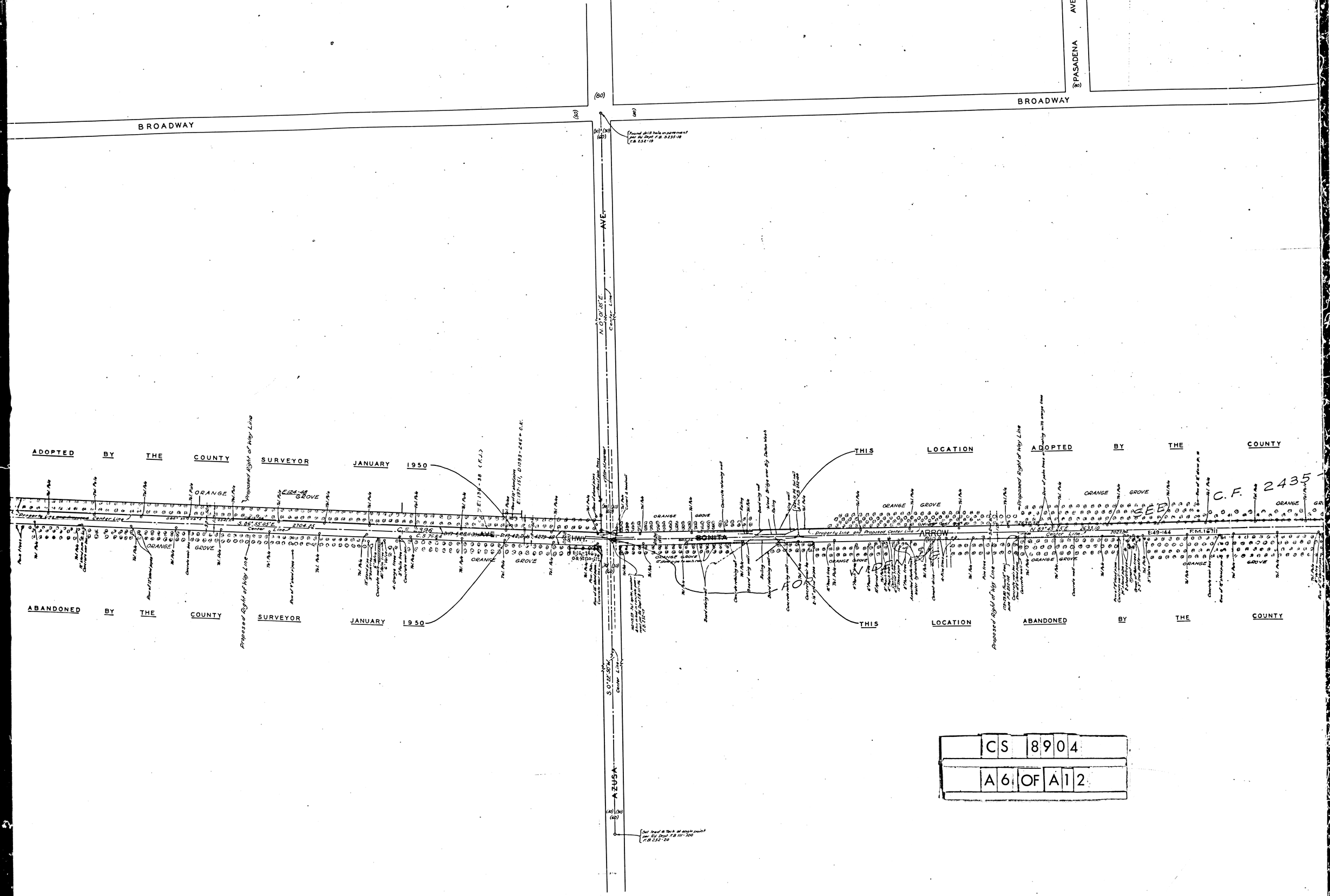

C	S	8	9	0	4		
A	6	OF	A	1	2		

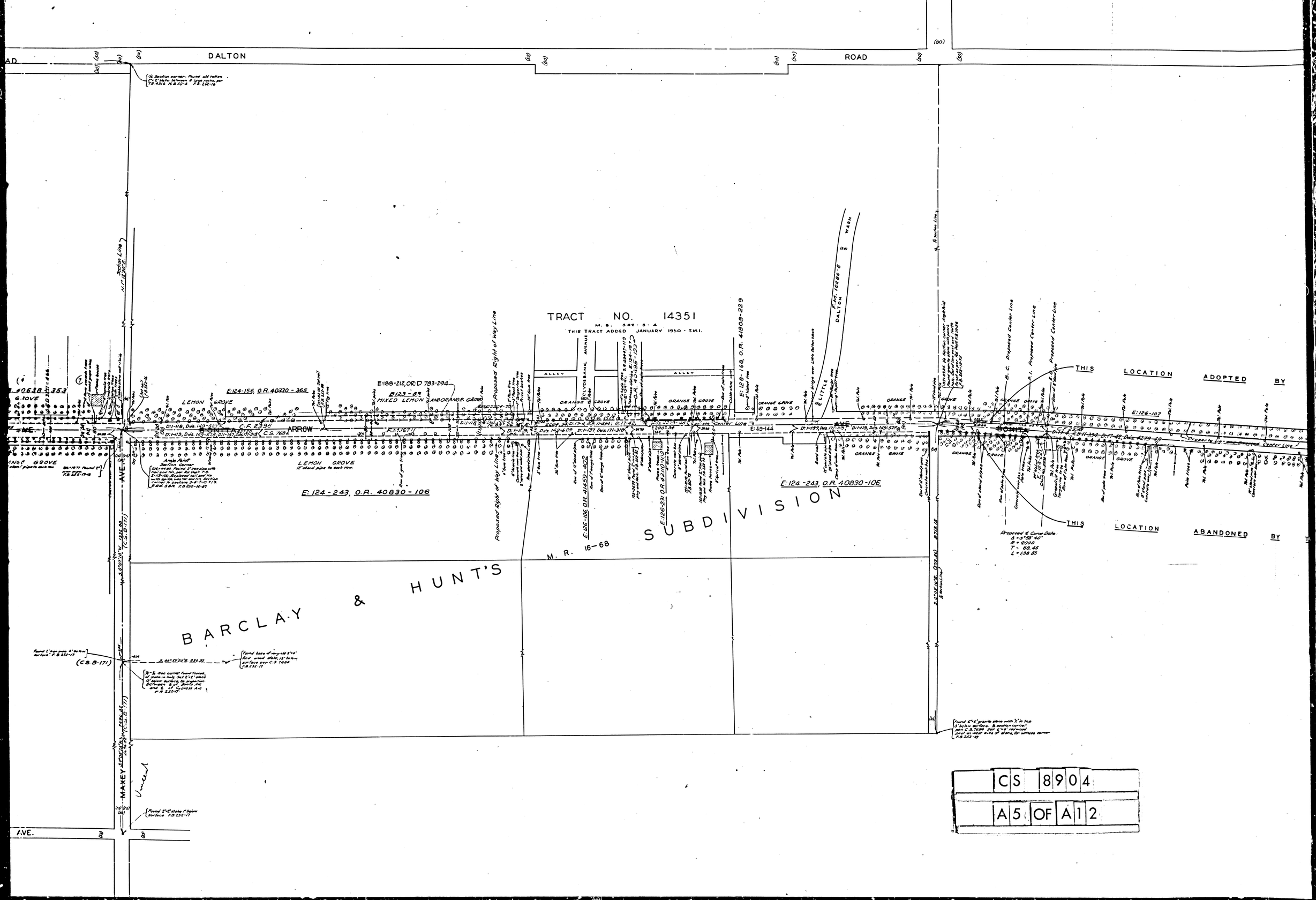

CS 8904
A5 OF A12

CS	8904
A8 OF A12	

CS 8904

A10 OF A12

GLADSTONE AVE.

JUANITA AVE.

GRAND AVE.

BONITA AVE.

CIENEGA AVE.

COVINA BLVD.

ORANGE GROVE

C.L. LINE

For deeded alignment see F.M. 11550

~~THIS LOCATION ADOPTED BY COUNTY SURVEYOR OCT 1928~~

THIS LOCATION ABANDONED BY COUNTY SURVEYOR OCT. 1928

F.M. 11550

D.O.R. 4750-224

D.O.R. 572-236

D:7309-249

D:7251-98

D.O.R. 3834-189

D.O.R. 5730-243

D.O.R. 5830-233

TORRENS 88-19698

Dimas

C.F. 2044

D.O.R. 66/6-32

Future Right of Way Line

Center Line

Double protection fence

Chicken house

Unused frame house

Oak tree

12" Culvert filled with concrete

Top North bank San Dimas Wash

Bottom South bank San Dimas Wash

East ½ lot

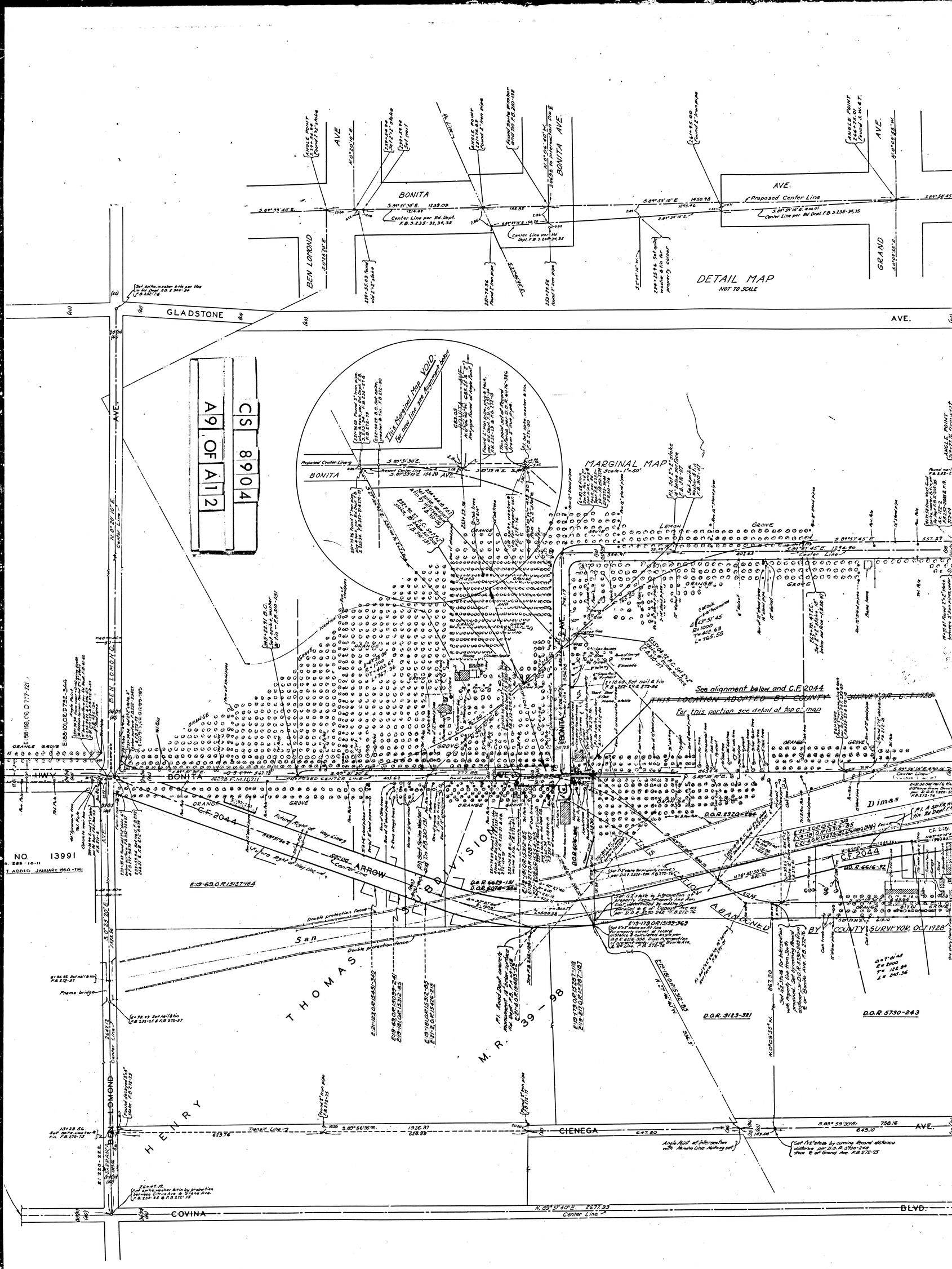
DETAIL MAP
NOT TO SCALE
BONITA
AVE.
BEN LOMOND
GRAND
Proposed Center Line
GLADSTONE
AVE.
CS 8904
A9 OF A12
MARGINAL MAP
This Marginal Map VOID
See alignment below and C.E. 2044
For this portion see detail at top of map
C.F. 2044
ARROW
HIGHWAY
Dimas
THOMAS
HENRY
M.R. 39-98
CIENEGA
COVINA
BLVD.
NO. 13991
ADDED JANUARY 1950

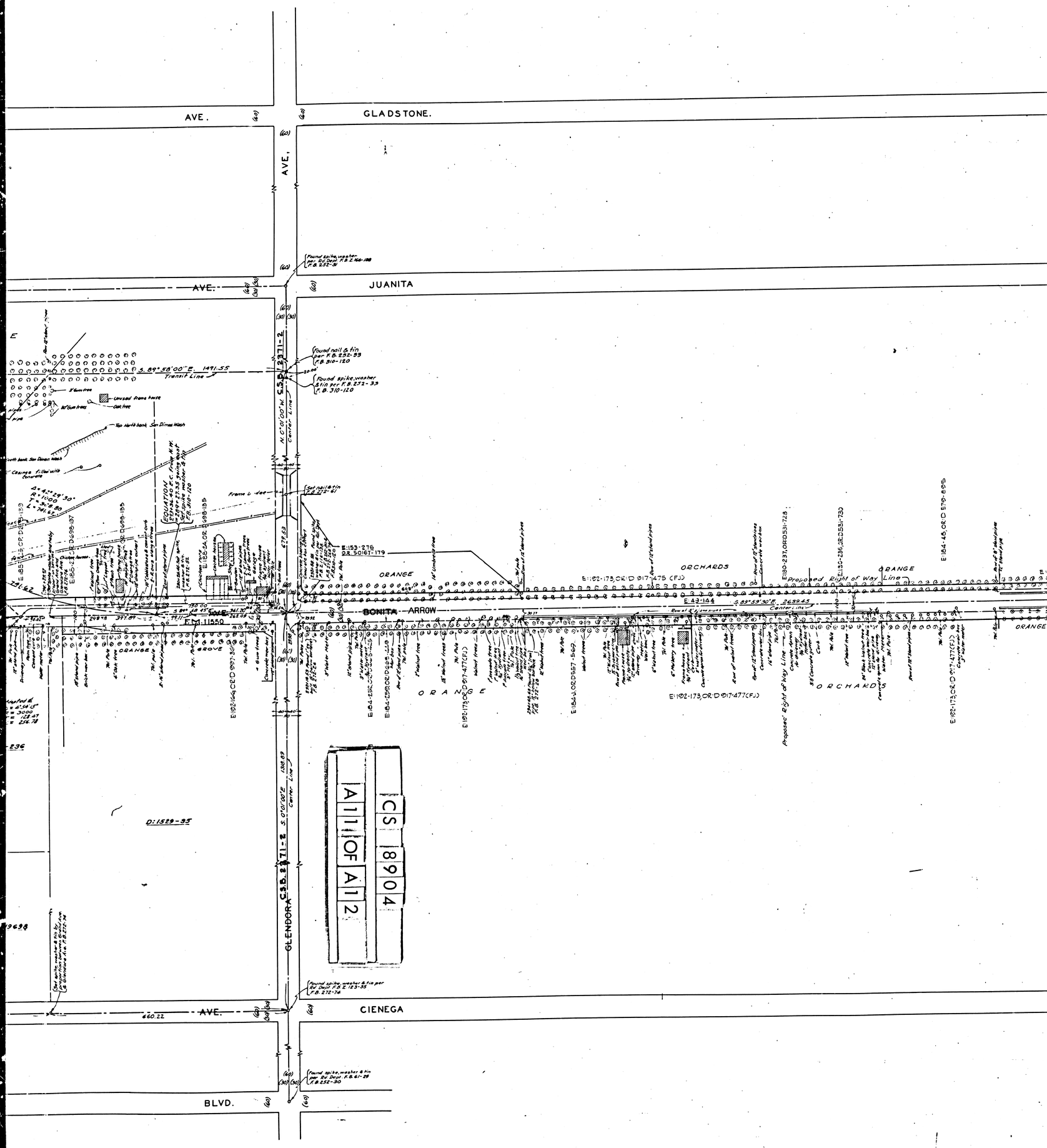
AVE.
GLADSTONE.
AVE.
AVE.
JUANITA
S. 89°58'00" E. 1491.55
Transit Line
C.S.B. 3371-2
N. 0°01'00" W.
Center Line
Found nail & tin per F.B. 252-33 F.B. 310-120
Found spike, washer & tin per F.B. 272-33 F.B. 310-120
Found spike, washer per Rd. Dept. F.B. 272-61
E:153-276 OR 50167-119
ORANGE
ORCHARDS
E:182-173, OR:D 917-475 (FJ)
Proposed Right of Way Line
E:180-237, OR:D 531-725
E:135-236, OR:D 531-725
E:184-45, OR:D 570-895
E 43-144
S. 89°59'30" E. 269.45
Centerline
BONITA
ARROW
F.Md. 11550
ORANGE
GROVE
E:182-146, OR:D 997-30
E:184-258, OR:D 963-449
E:182-173, OR:D 917-477 (FJ)
E:184-3, OR:D 557-569
Proposed Right of Way Line
ORCHARDS
E:182-173, OR:D 917-477 (FJ)
ORANGE
D:1589-95
C.S.B. 3371-1
S. 0°01'00" E.
Center Line
GLENDORA
Found spike, washer & tin per Rd. Dept. F.B. 253-35 F.B. 272-74
660.22
AVE.
CIENEGA
Found spike, washer & tin per Rd. Dept. F.B. 267-29 F.B. 252-30
BLVD.
CS 8904
A11 OF A12

MAP OF

BONITA AVENUE

FROM

MAINE AVENUE

TO

BONNIE COVE AVENUE

COUNTY SURVEYORS MAP Nº 8904.

SCALE - 1. INCH = 100. FT.

ACQUISITION AND IMPROVEMENT DISTRIST Nº 49.
WORK ORDER Nº 4049.

J. E. ROCKHOLD - COUNTY SURVEYOR
SURVEYED OCTOBER 1926 & MAY 1927.

SURVEYED UNDER INSTRUCTIONS OF THE BOARD OF SUPERVISORS PER ORDER DATED AUGUST 23, 1926.
BEARINGS ARE BASED ON THE BEARING OF THE CENTER LINE OF BONITA AVE. AS DETERMINED BY SOLAR OBSERVATION PER F. B. 272-77.

F. B. 252-1-120 & F. B. 272-1-86.

FIELD WORK BY. . C. V. CRUMLEY
OFFICE WORK BY. . . . F. A. WOOD
CHECKED BY. . . . . C. W. PAIGE

NOTE: See F.B. 310-111 to 132 for Northerly Line change between Ben Lomond Ave. & Glendora Ave.

Index's 46, 47, 48.

NOTE: CENTER LINE BETWEEN AZUSA CANYON ROAD AND BEN LOMOND AVENUE REVISED TO AGREE WITH ROAD DEPARTMENT LOCATION AND NEW TRACTS ADDED. JANUARY 1950 T.M.I.
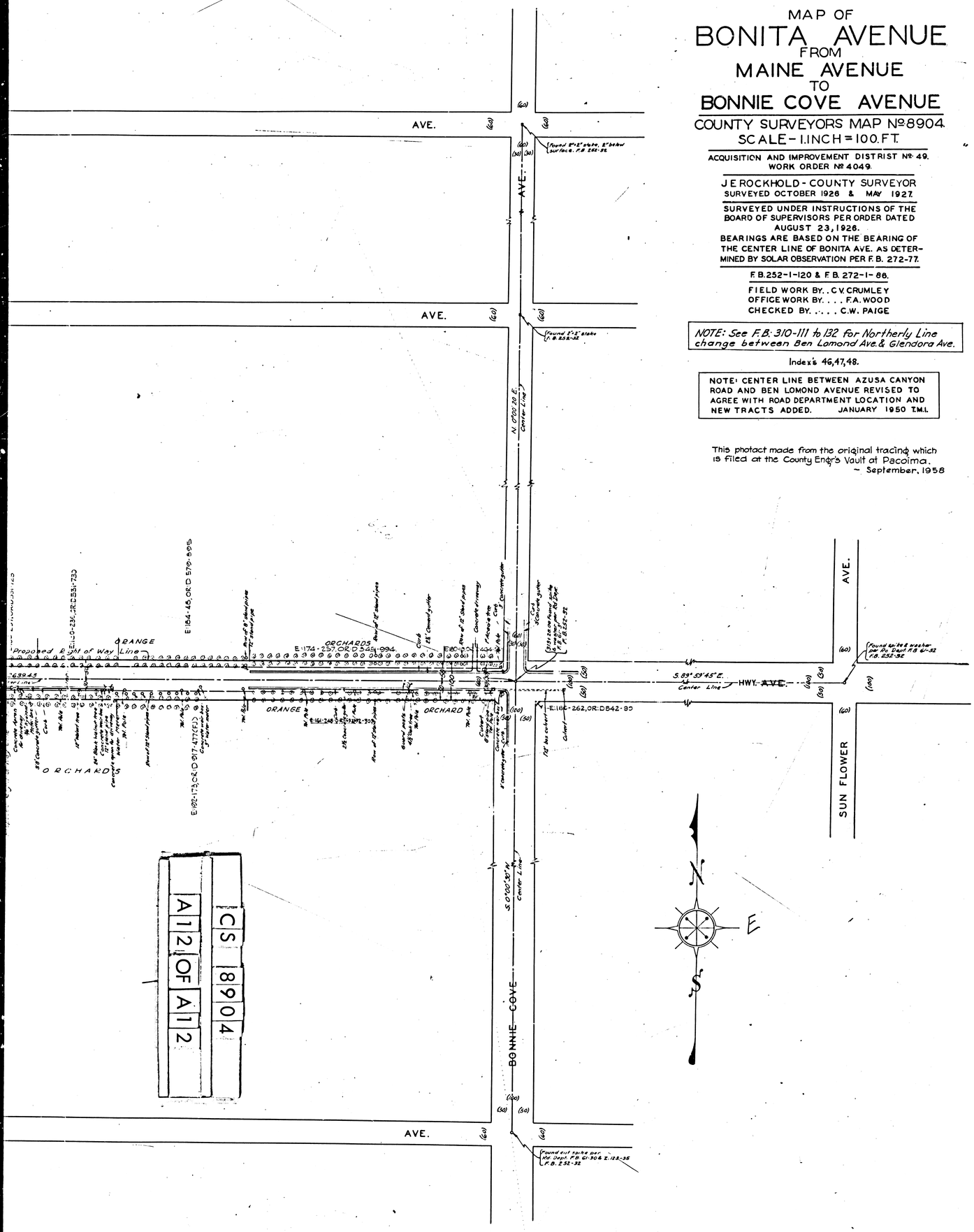
This photact made from the original tracing which is filed at the County Engr's Vault at Pacoima.
~ September, 1958