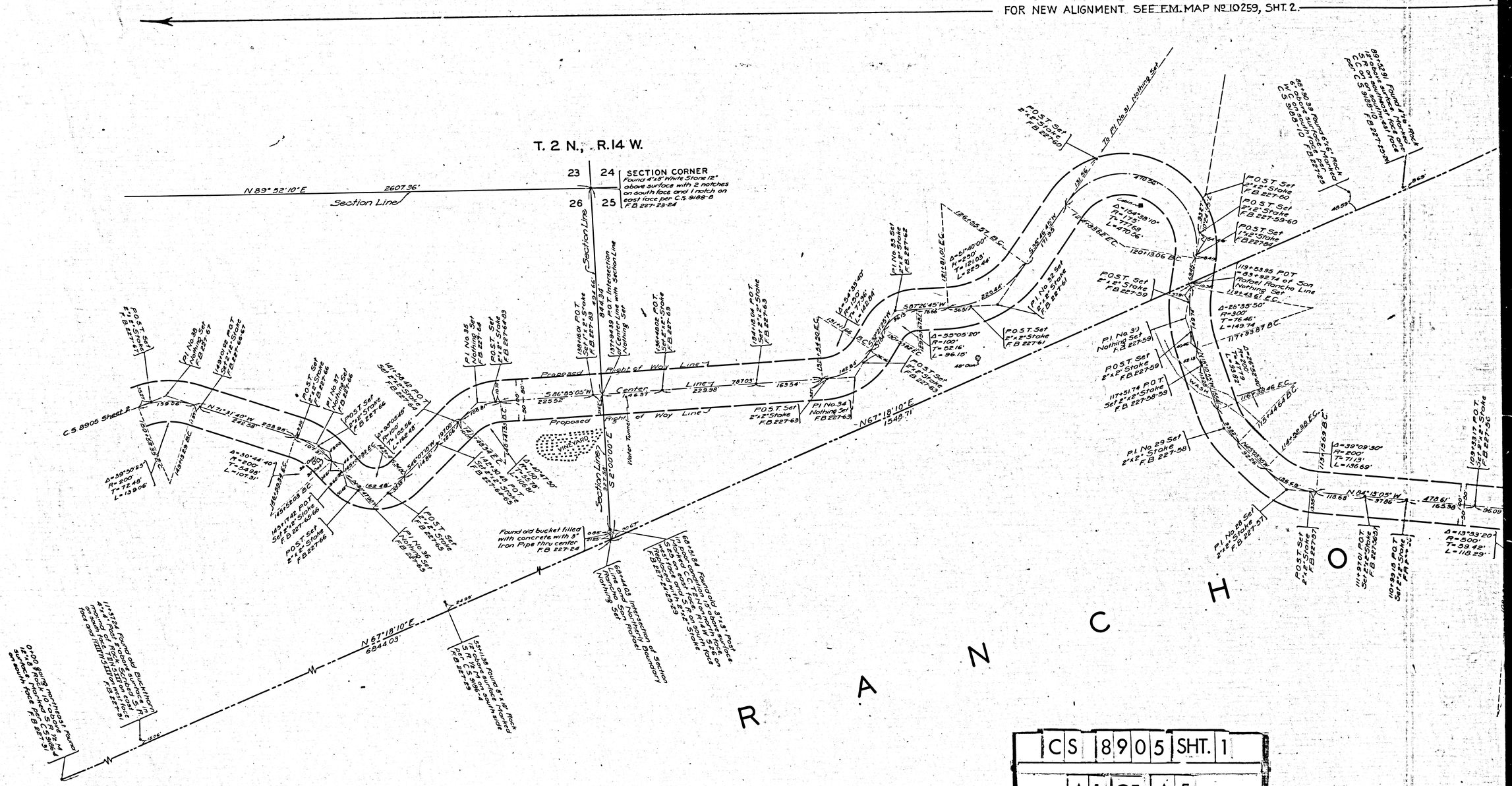

CS 8905 SHT. 1
A1 OF A5

12

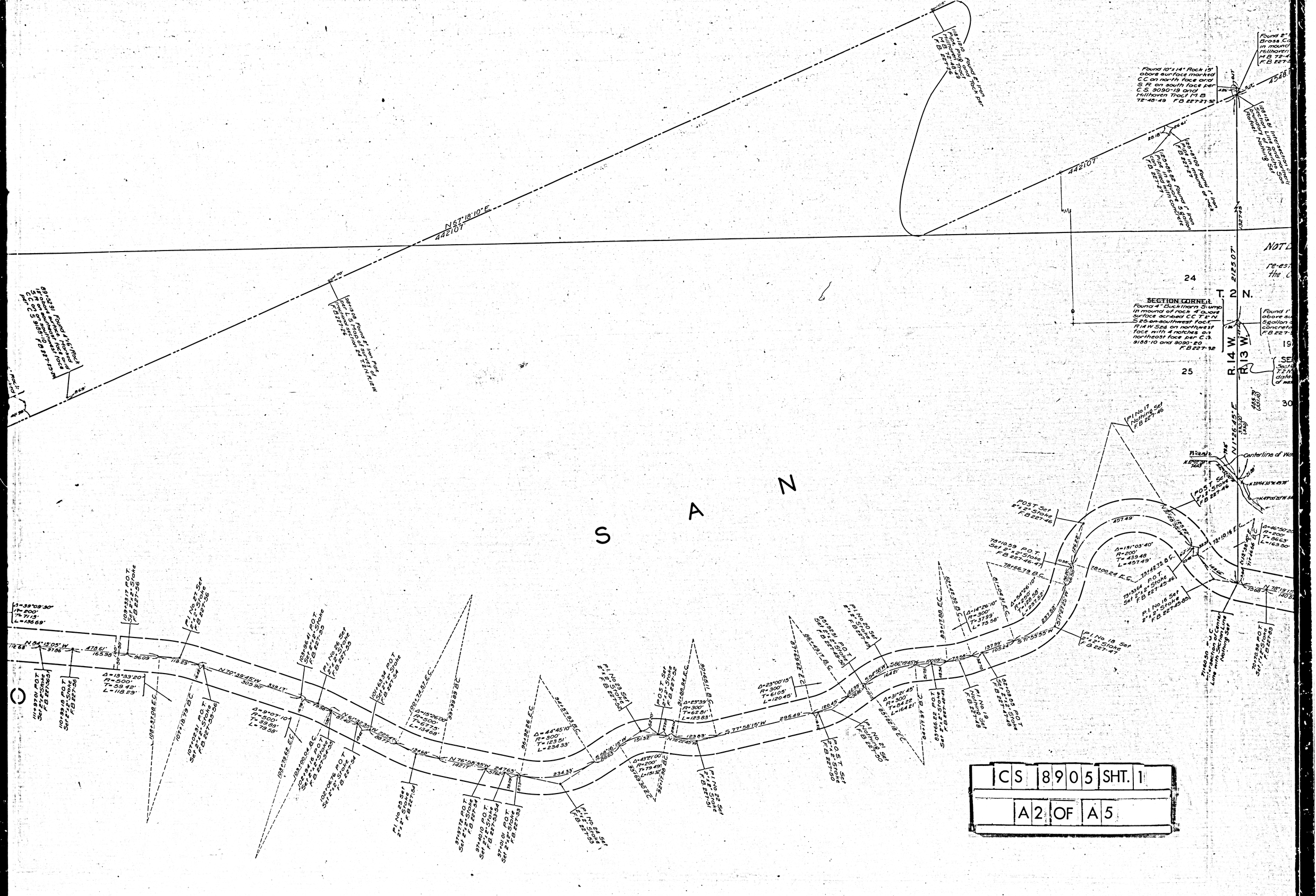
SAN
N67°18'10"E
442.107'
SECTION CORNER
Found 4" Buckhorn Stump in mound of rock 4 Guard surface scribed CC T2 N. S 25 on southwest face, R14 W S26 on northwest face with 4 notches on northeast face per C.S. 9188-10 and 9090-20 F.B 227-32
T. 2 N.
R. 14 W.
R. 13 W.
24
25
30
Found 10"x14" Rock 13" above surface marked C.C. on north face and S.R. on south face per C.S. 9090-19 and Hillsdale Tract M.B. 72-48-49 F.B 227-21-32
Found 2" Brass Cap in mound Hillsdale M.B. 72-48 F.B 227-21
Found 1" Iron above surface 5 gallon bucket filled with concrete F.B 227-21
Found 1" Iron in mound of rock F.B 227-21
Found 4"x6" Rock 4" above surface, Rock on northwest face F.B 227-23-36
Found 2" Iron Pipe per L.S. Map of Survey of Section 25 T2N R14W F.B 227-26
Found 6" Iron Pipe 1" above surface F.B 227-26
Found 6" Iron Pipe 1" above surface F.B 227-21
Found 6" Iron Pipe 1" above surface F.B 227-21
Found 6" Iron Pipe 1" above surface F.B 227-21

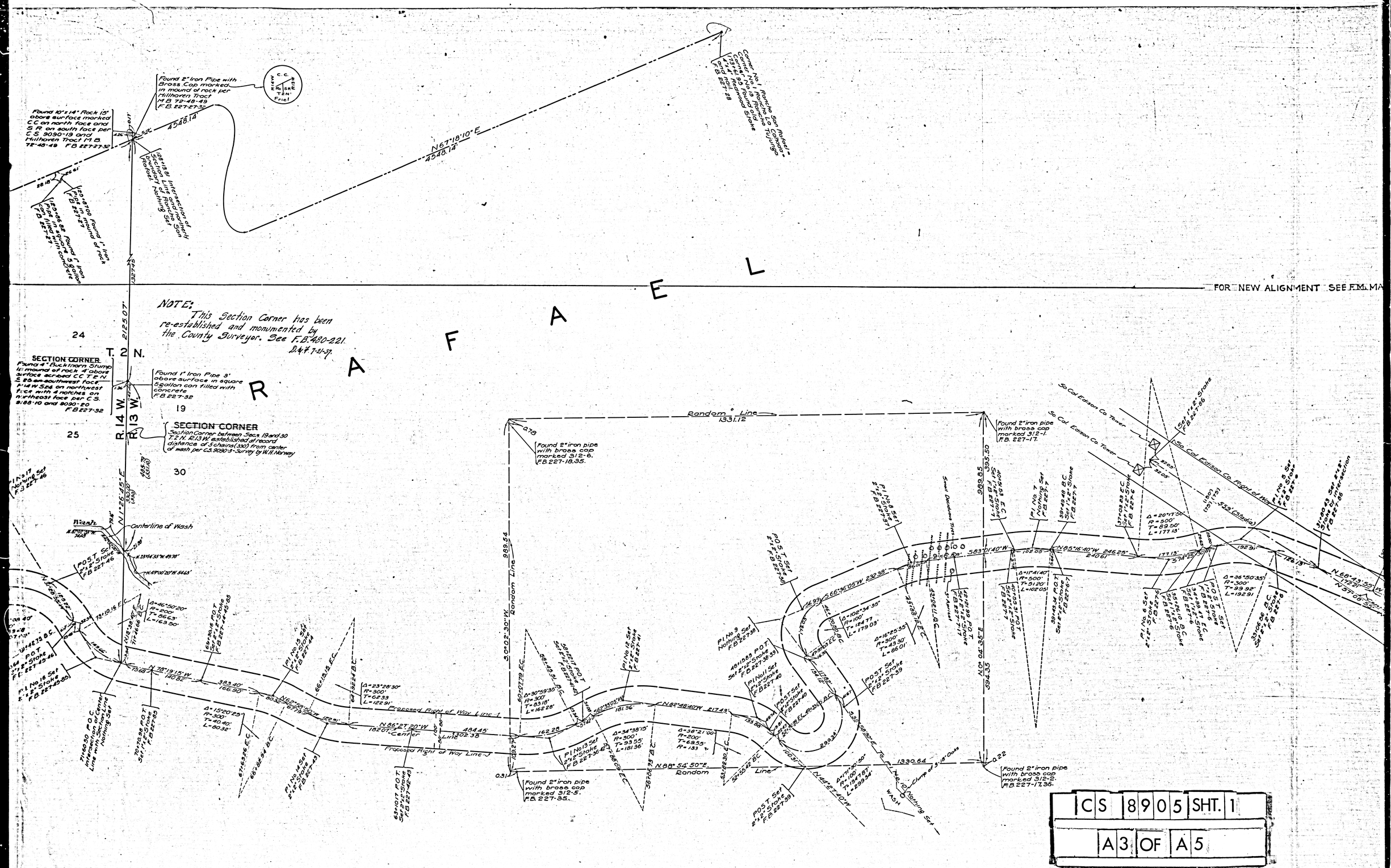

CS 8905 SHT. 1
A3 OF A5

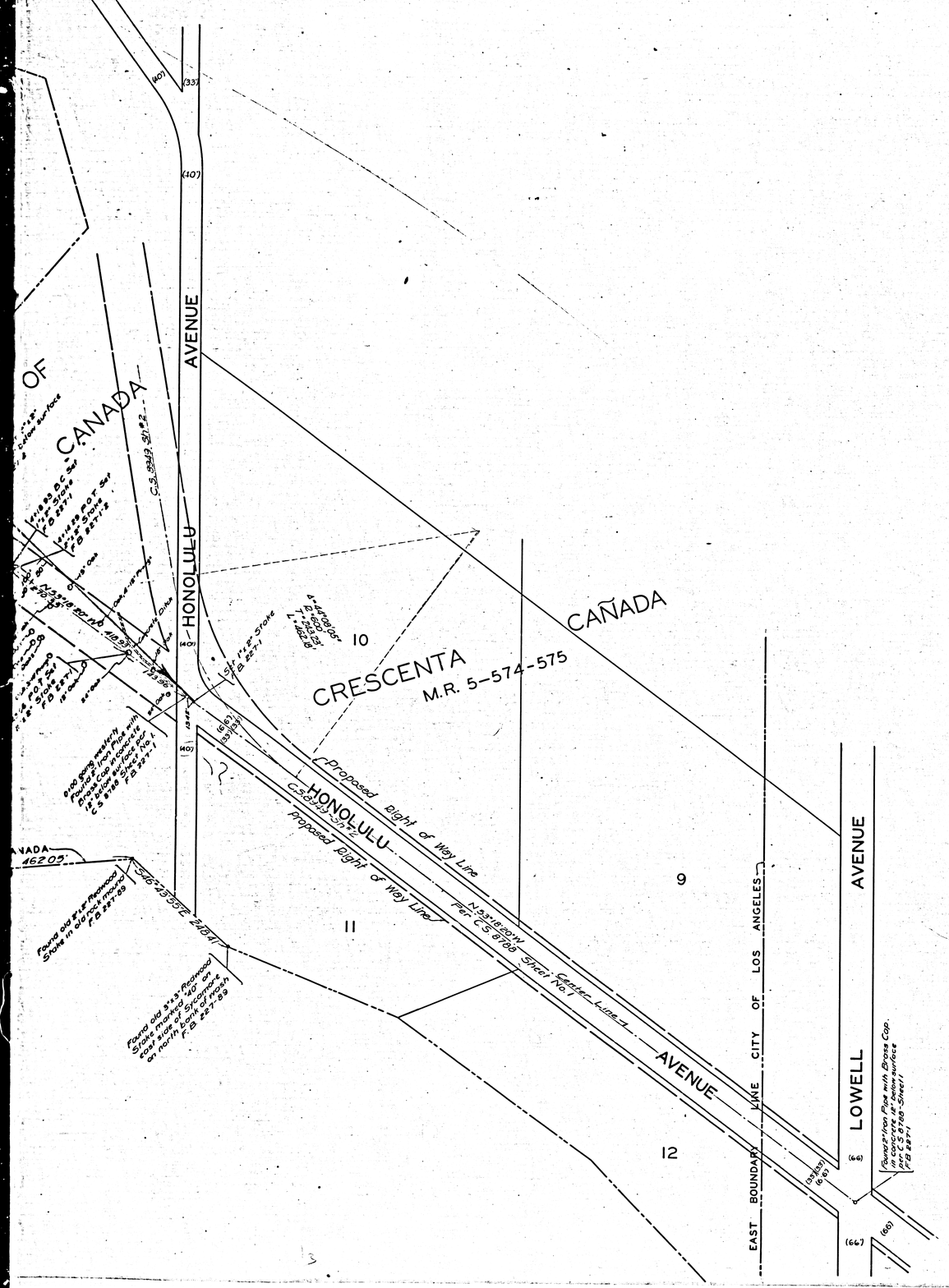

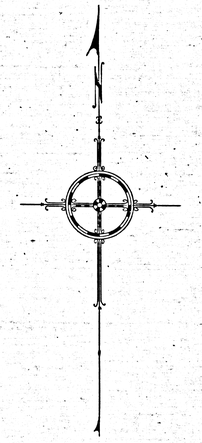

Per Honolulu Ave. chg. to Poli Ave. Ord. 64058-Sec. 1.

MAP OF

LA TUNA CANYON ROAD

FROM

HONOLULU AVENUE

TO

SUNLAND AVENUE

COUNTY SURVEYORS MAP Nº 8905

SHEET NO. 1 OF 2 SHEETS

SCALE—1 INCH = 100 FT.

J.E. ROCKHOLD—COUNTY SURVEYOR

SURVEYED APRIL—DECEMBER, 1926

SURVEYED UNDER INSTRUCTIONS OF THE BOARD OF SUPERVISORS PER ORDER DATED DECEMBER 14, 1925

BEARINGS ARE BASED ON THE BEARING OF HONOLULU AVENUE PER C.S. 8788

F.B. 227, L.B. 287

FIELD WORK BY E.T. MANKEY, C.V. CRUMLEY

OFFICE WORK BY K.B. HIGGINS

CHECKED BY K.R. McPHERSON

Sht.-32
Sht.-51

C	S	8	9	0	5	SHT.	1
A	5	OF	A	5			

Note:- Distances shown in parenthesis are record distances.

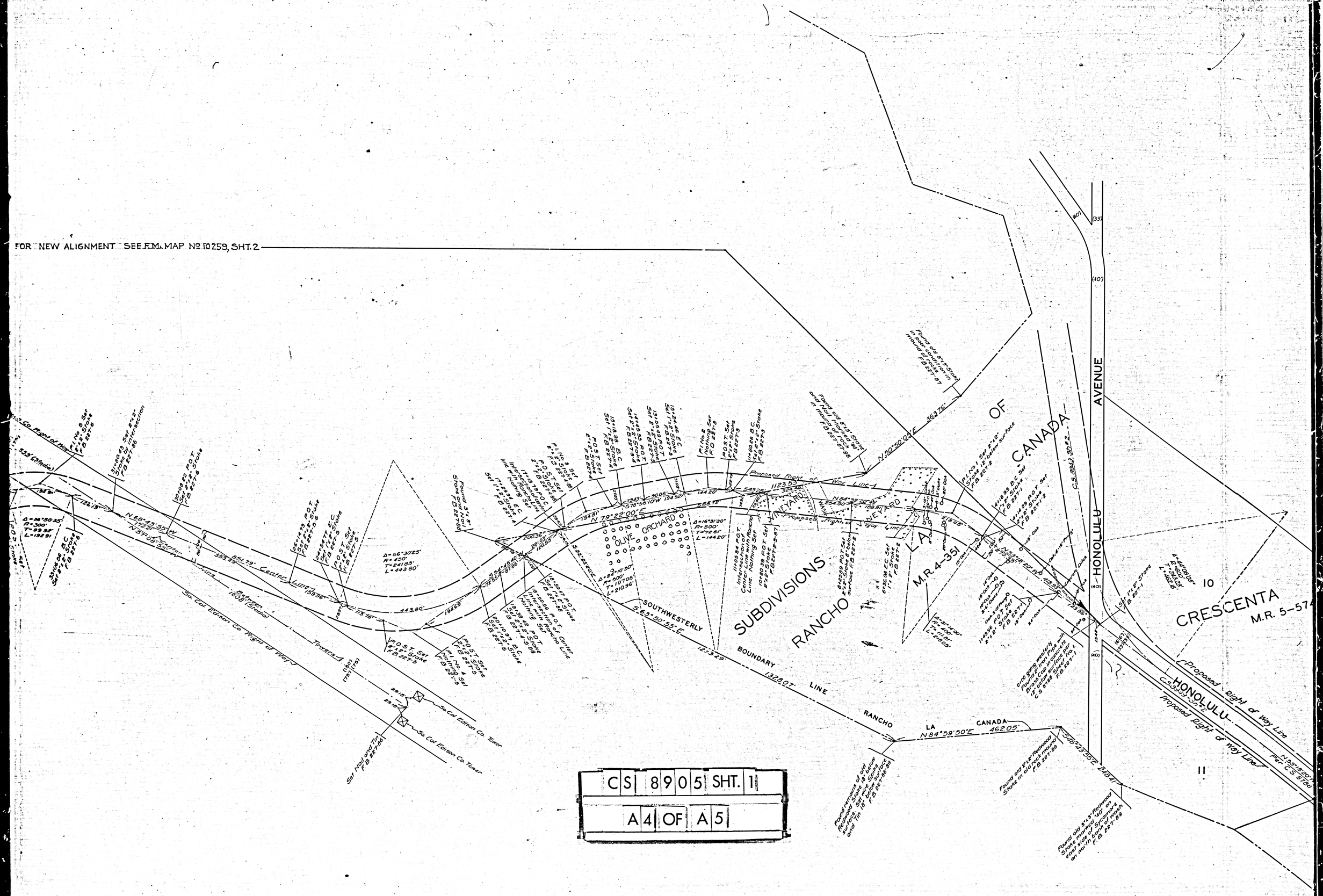

CS 8905 SHT. 1

A4 OF A5