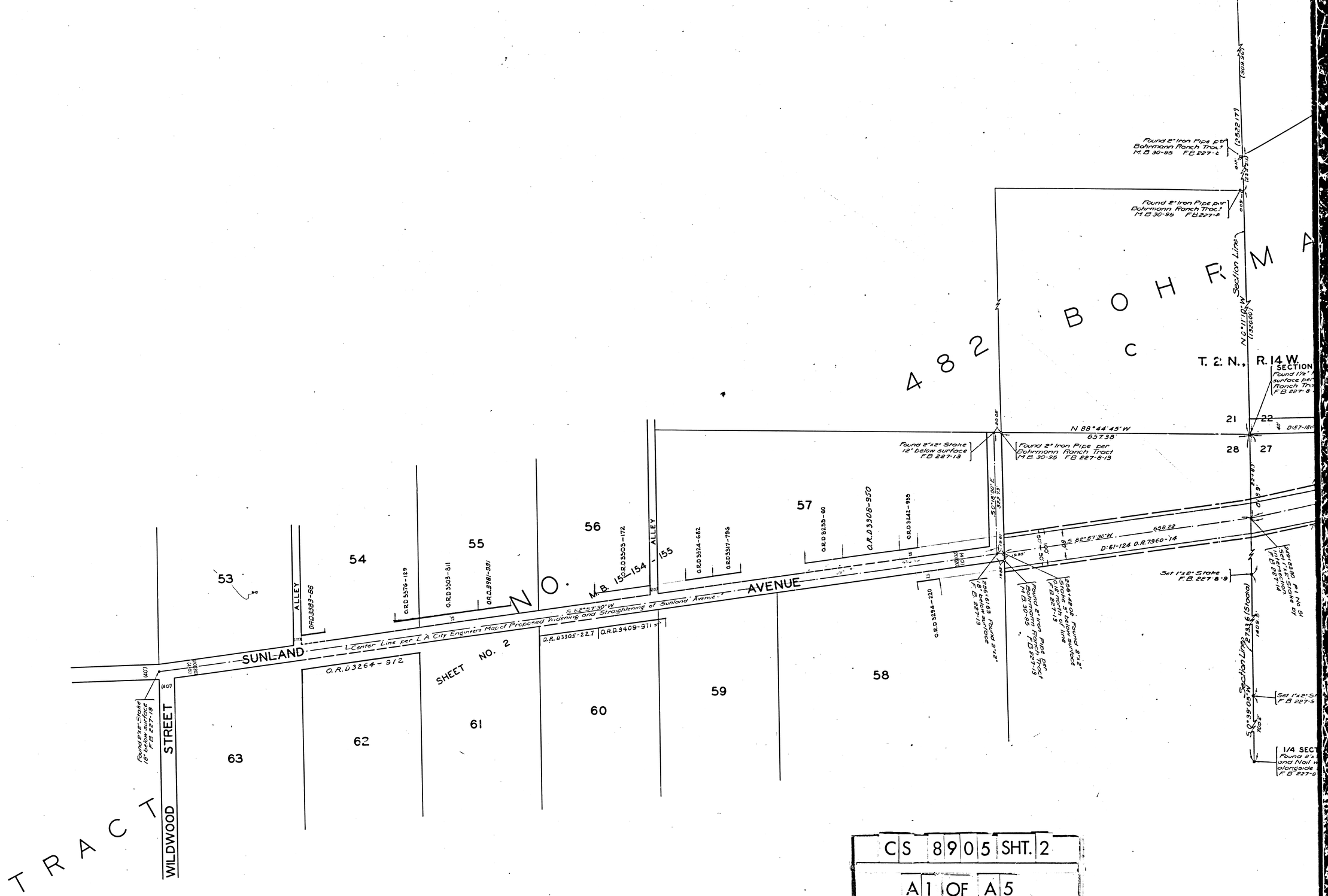

CS 8905 SHT. 2
A1 OF A5

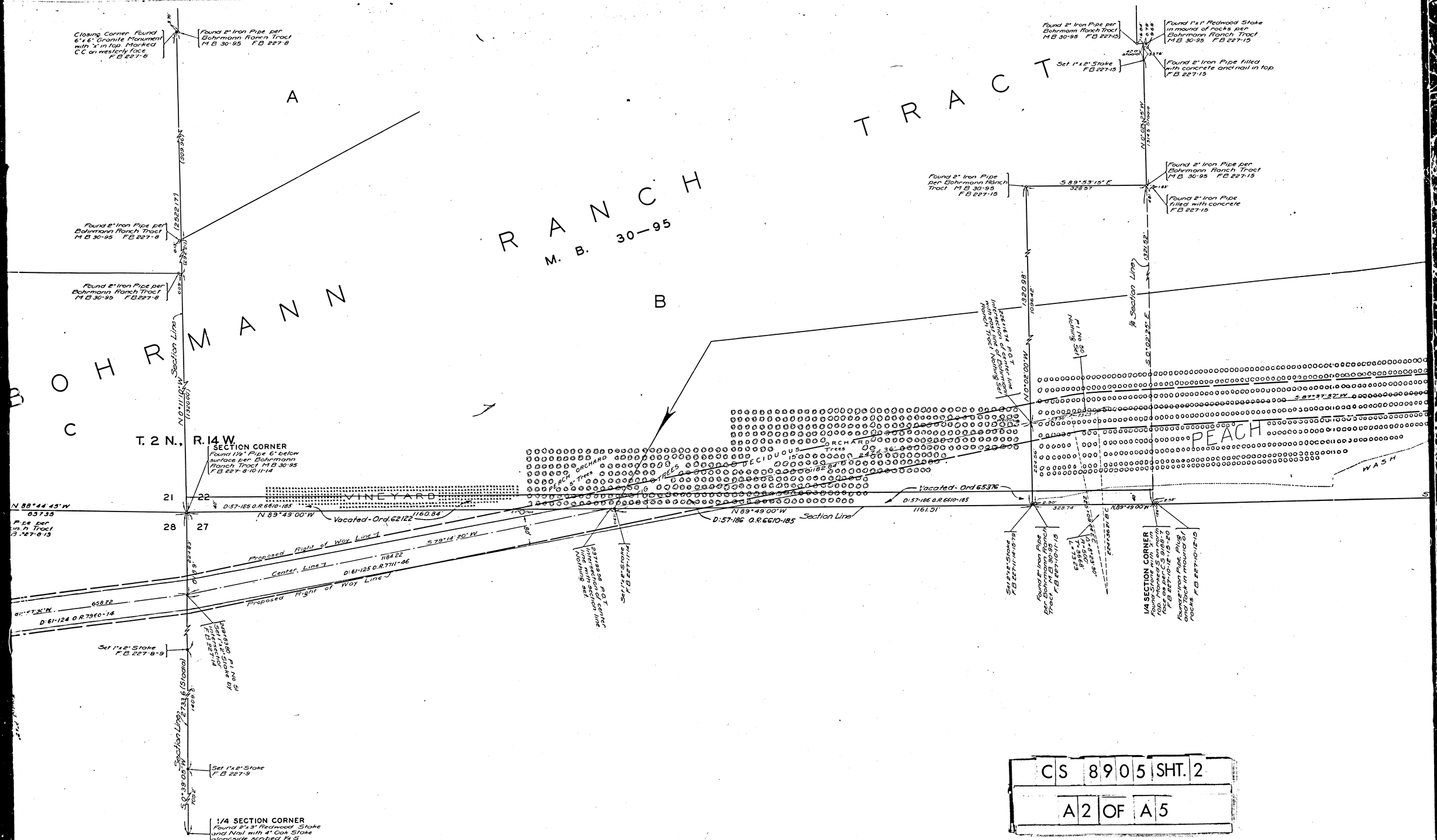

CS 8905 SHT. 2

A2 OF A5

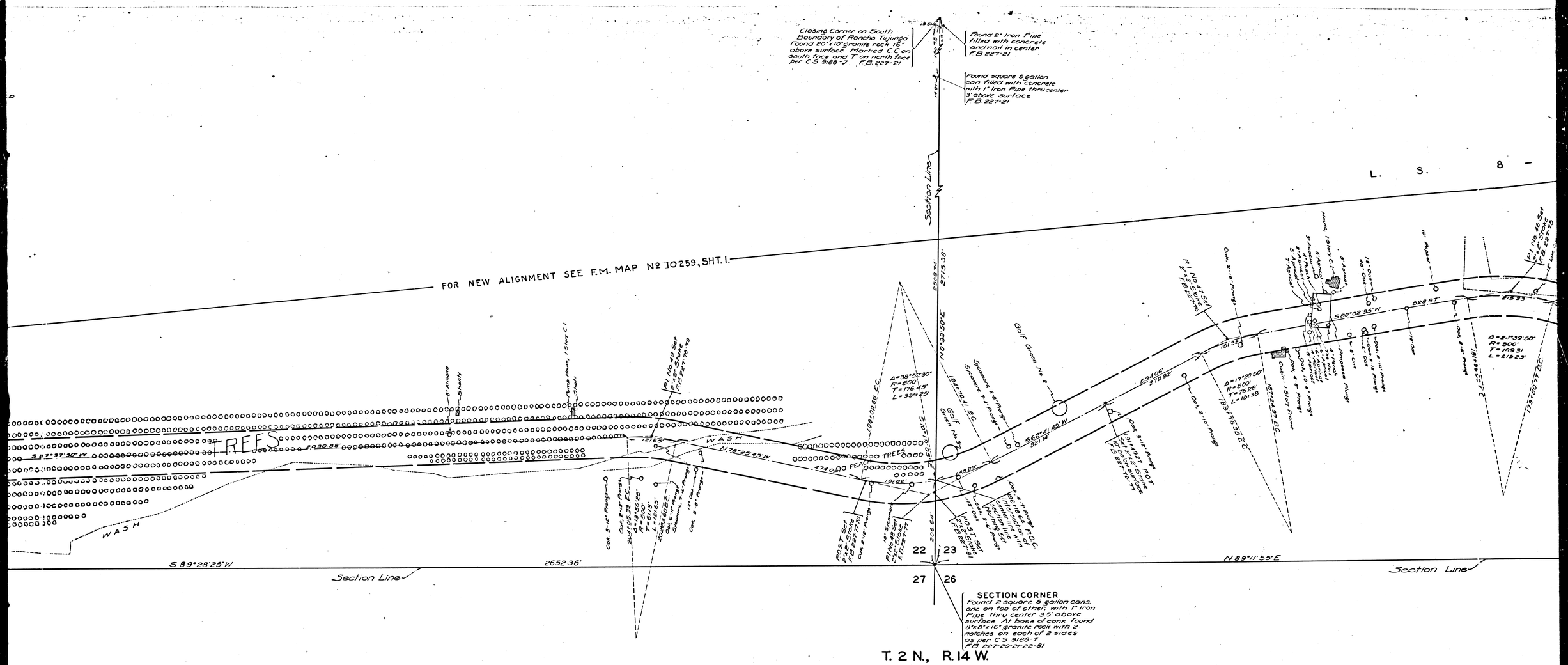
Closing Corner on South Boundary of Rancho Tujunga Found 20"x10" granite rock 18" above surface. Marked C C on south face and T on north face per C.S. 9188-7. F.B. 227-21
Found 2" Iron Pipe filled with concrete and nail in center F.B. 227-21
Found square 5 gallon can filled with concrete with 1" Iron Pipe thru center 3' above surface F.B. 227-21
L. S. 8 -
FOR NEW ALIGNMENT SEE F.M. MAP Nº 10259, SHT. 1.
Section Line
N 0°33'50" E
2713.38'
S 89°28'25" W
2652.36'
N 89°11'55" E
Section Line
Section Line
TREES
WASH
WASH
TREES
Golf Green No. 2
Golf Green No. 3
Sycamore 8-8" Prongs
Sycamore 7-7" Prongs
Oak 3-18" Prongs
Oak 2-10" Prongs
Oak 4-8" Prongs
Oak 8-16" Prongs
Oak 8-18" Prongs
Oak 8-12" Prongs
Oak 4-8" Prongs
Oak 4-8" Prongs
Oak 8-12" Prongs
Oak 8-12" Prongs
Oak 8-12

FOR NEW ALIGNMENT SEE F.M. MAP Nº 10259, SHT. 2.

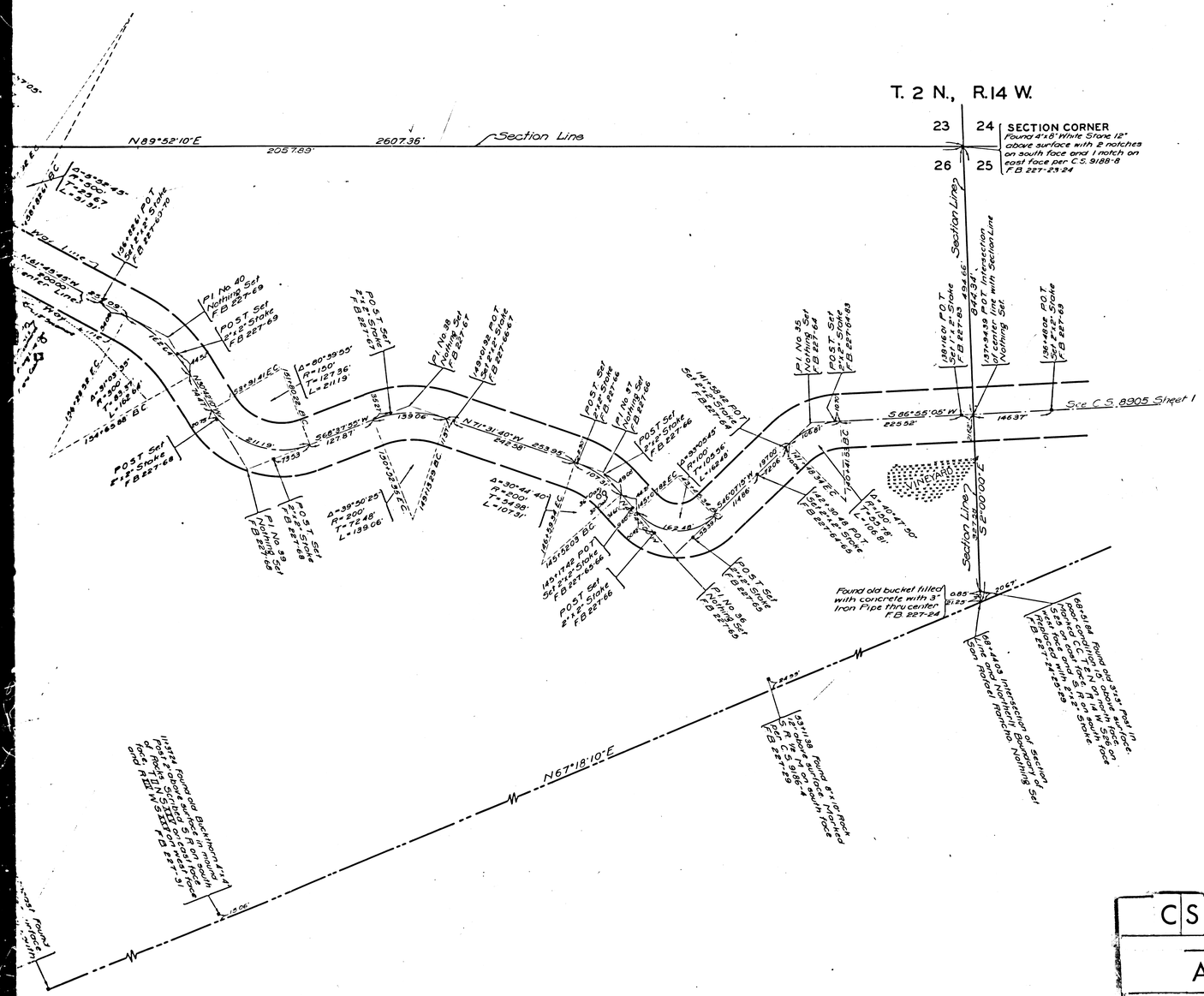

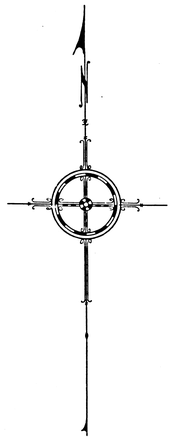

MAP OF

LA TUNA CANYON ROAD

FROM

HONOLULU AVENUE

TO

SUNLAND AVENUE

COUNTY SURVEYORS MAP Nº 8905

SHEET NO 2 OF 2 SHEETS

SCALE – 1 INCH = 100 FT.

J.E. ROCKHOLD – COUNTY SURVEYOR

SURVEYED APRIL–DECEMBER, 1926

SURVEYED UNDER INSTRUCTIONS OF THE BOARD OF SUPERVISORS PER ORDER DATED DECEMBER 14, 1925

BEARINGS ARE BASED ON THE BEARING OF HONOLULU AVENUE PER C.S. 8788

F.B. 227, L.B. 287

FIELD WORK BY E.T. MANKEY, C.V. CRUMLEY

OFFICE WORK BY K.B. HIGGINS

CHECKED BY K.R. McPHERSON

SHT-52

Sunland Avenue changed to La Tuna Canyon Road - Ord 62278.

CS 8905 SHT. 2

A5 OF A5

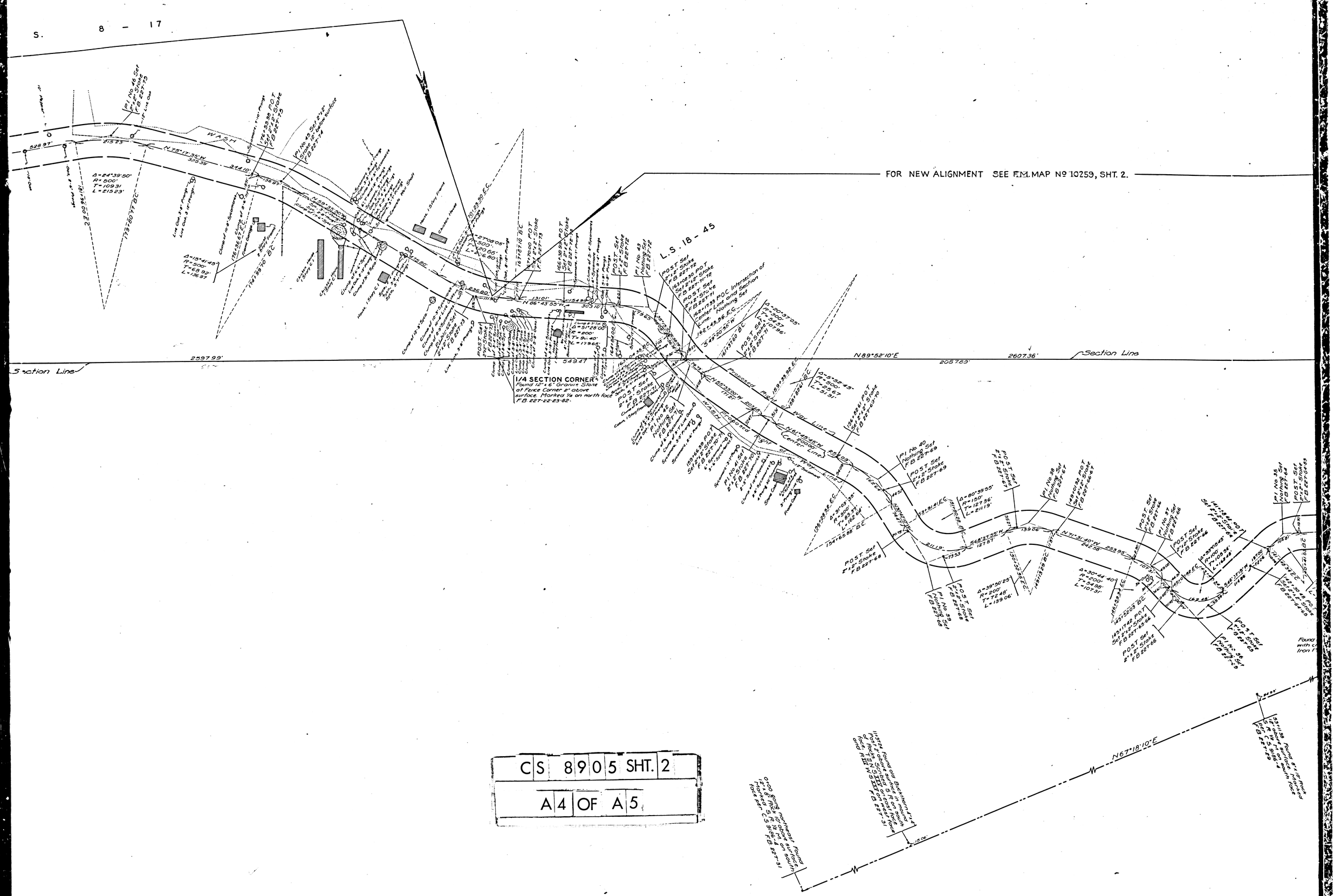

CS 8905 SHT. 2

A4 OF A5