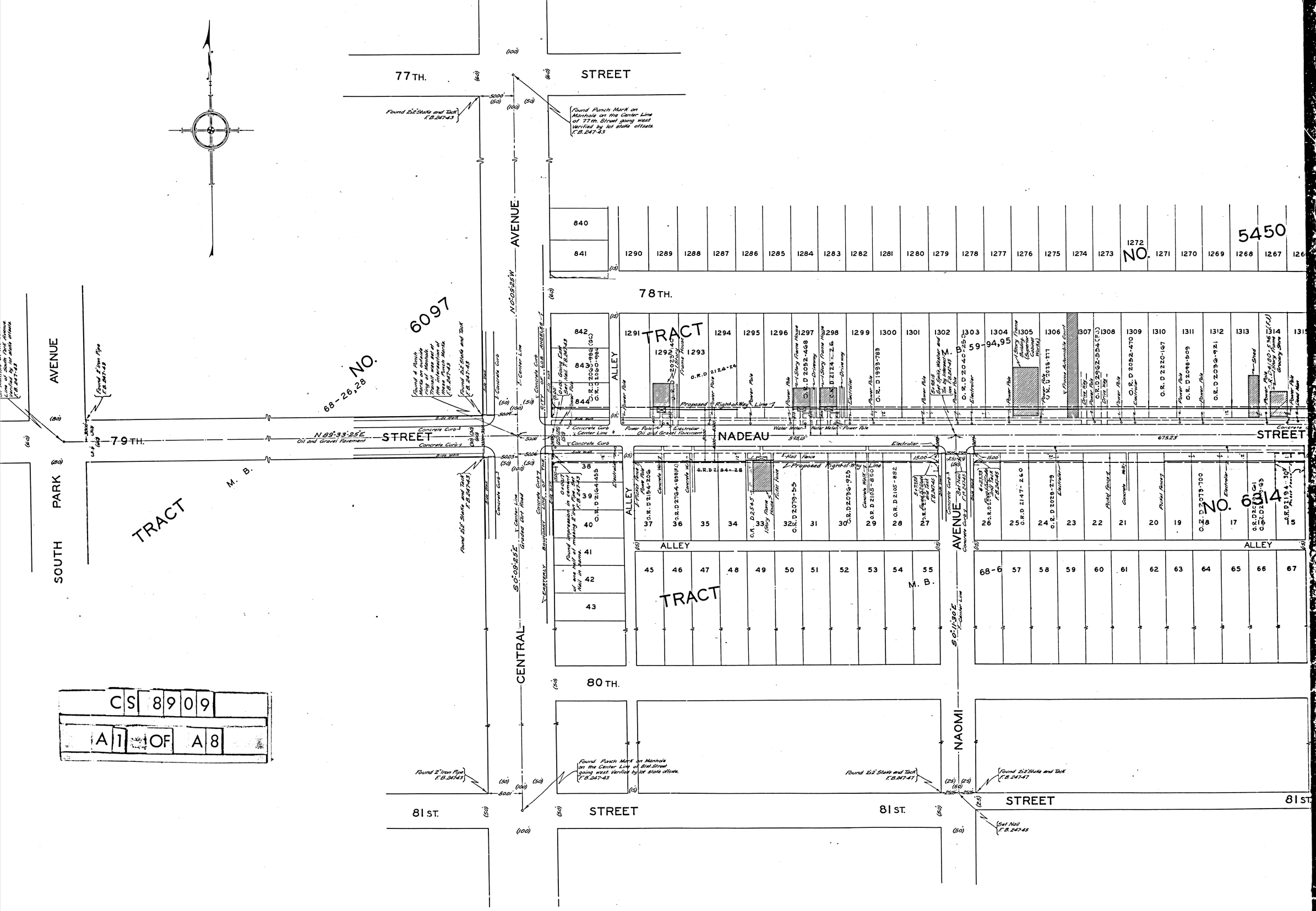
77TH. STREET
78TH.
79TH.
80TH.
81ST. STREET
SOUTH PARK AVENUE
CENTRAL AVENUE
NAOMI AVENUE
NADEAU STREET
ALLEY
TRACT
M. B.
NO. 6097
NO. 6314
5450
CS 8909
A1 OF A8

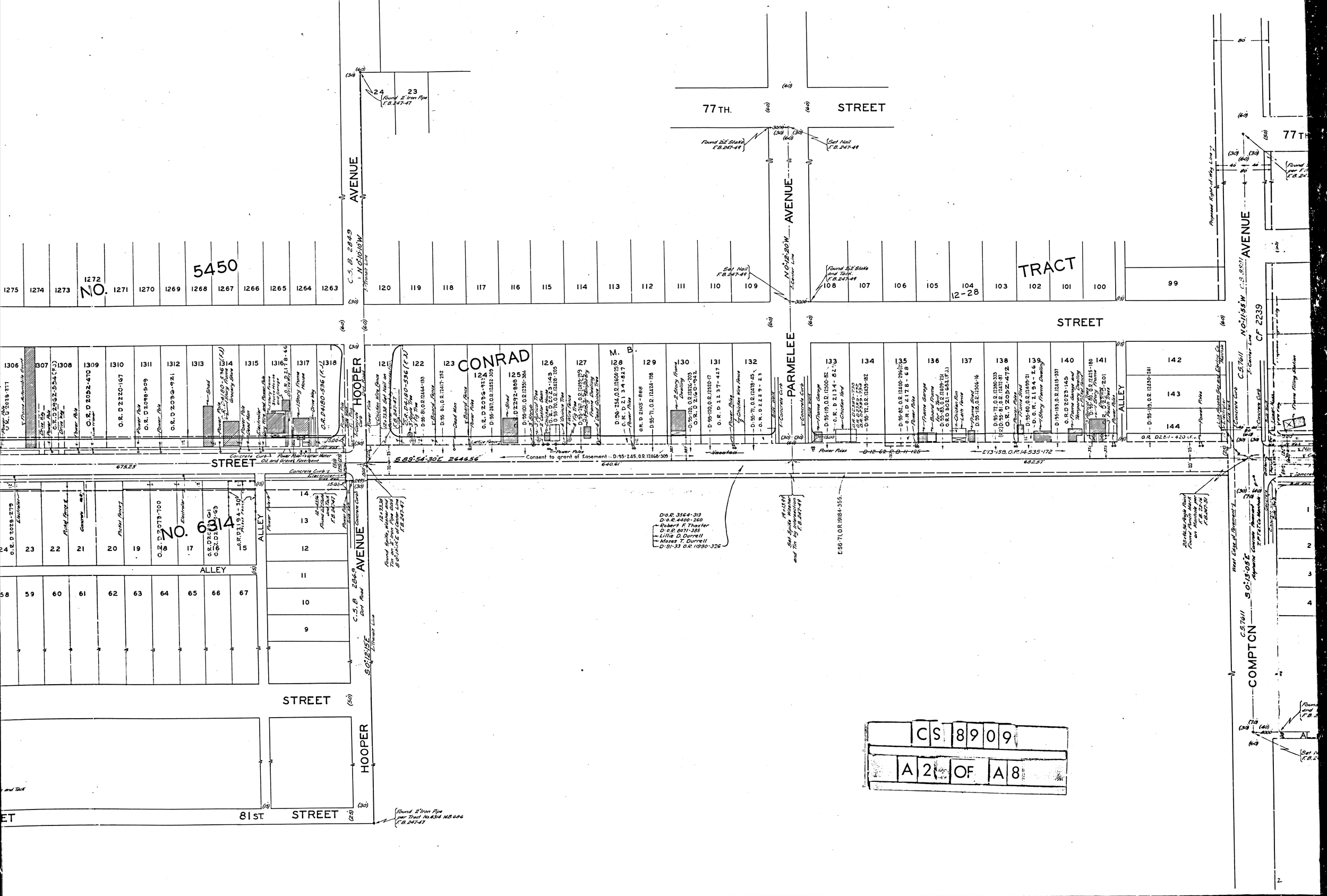
77TH. STREET
AVENUE
PARMELEE
HOOPER
CONRAD
TRACT
5450
NO. 6314
COMPTON
AVENUE
STREET
ALLEY
81ST. STREET
CS 8909
A 2 OF A 8

CS 8909

A3 OF A8

FLORENCE AVENUE

77TH. PLACE

78TH. STREET

NO. 5126 TRACT M.B. 54-51

DELBERT TRACT M.B. 13-4

NADEAU VILLA TRACT M.B. 2-56

MIRAMONTE BOULEVARD

MAIE AVENUE

GRAHAM AVENUE

PACIFIC ELECTRIC RAILWAY

NADEAU STREET

589-54-00E 2640.49

COMPTON AVENUE

CLEMONT AVENUE

NO. 8559 TRACT M.B.101-47,48

ALLEY

81 ST. STREET

82ND. PLACE

LOT A

LOT B

TRACT NO. 3111 M.B.32-16

BEACH STREET

NO. 6373 TRACT M.B. 75-43

83 RD.

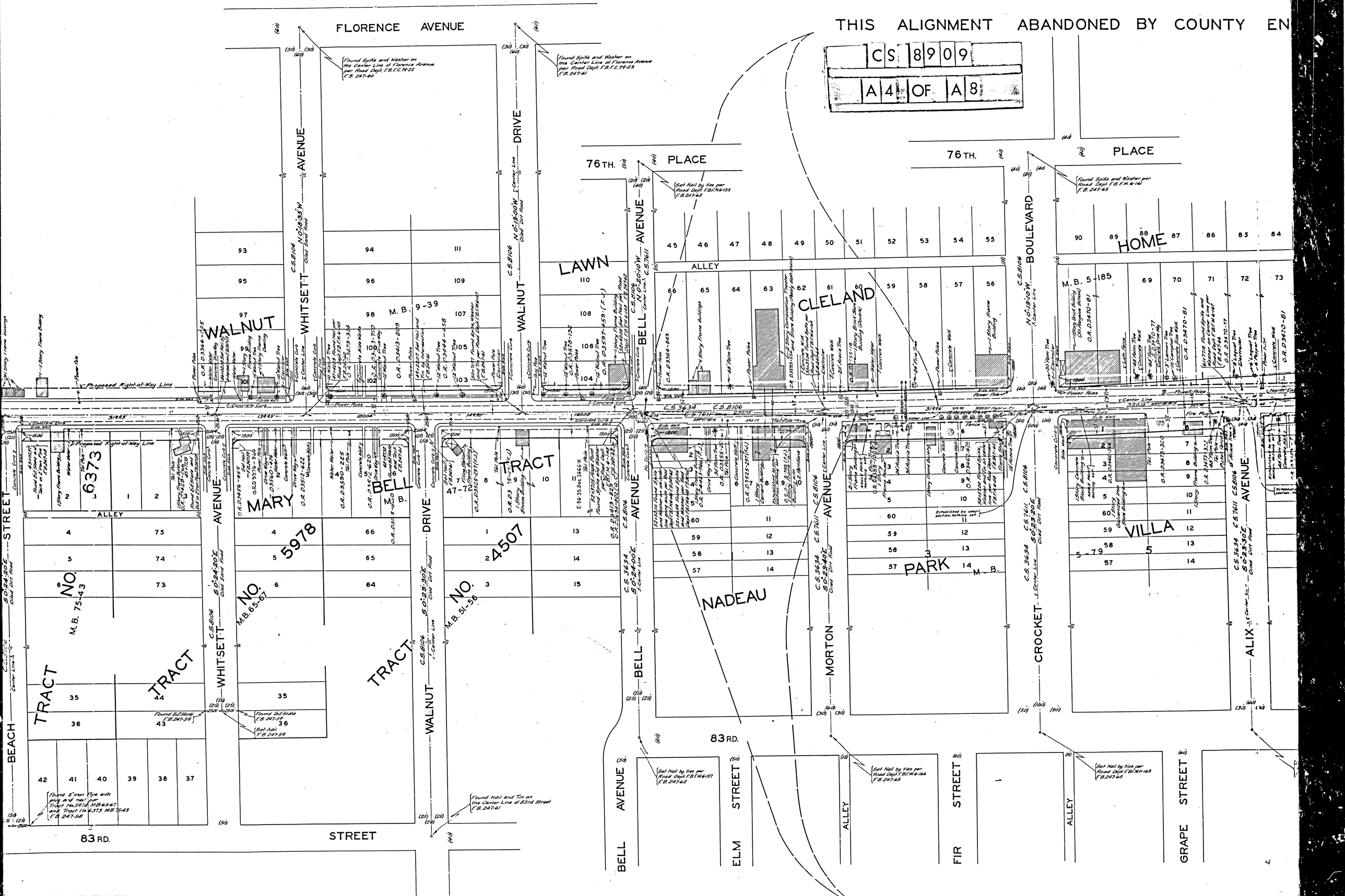
THIS ALIGNMENT ABANDONED BY COUNTY EN
CS 8909
A4 OF A8
FLORENCE AVENUE
76TH. PLACE
76TH.
PLACE
WHITSETT AVENUE
WALNUT DRIVE
BELL AVENUE
CLELAND
BOULEVARD
HOME
LAWN
WALNUT
ALLEY
M.B. 9-39
M.B. 5-185
Found Spike and Washer on the Center Line of Florence Avenue per Road Dept. F.B.F.C.74-22 F.B. 247-60
Found Spike and Washer on the Center Line of Florence Avenue per Road Dept. F.B.F.C.74-23 F.B. 247-61
Set Nail by ties per Road Dept. F.B.F.M.6-155 F.B. 247-62
Found Spike and Washer per Road Dept F.B.F.M. 6-161 F.B. 247-65
Proposed Right-of-Way Line
Center Line
Concrete Curb
Power Poles
Water Meter
Concrete Walk
Fire Plug
Tel. Pole
Concrete Drive Way
Side Walk
C.S. 3634
C.S. 8106
C.S. 7611
C.S. 8106
N 0°-18'-00"W
N 0°-18'-35"W
N 0°-20'-10"W
N 0°-19'-10"W
Olied Dirt Road
Olied Sand Road
S 0°-24'-20"E
S 0°-23'-30"E
S 0°-23'-40"E
S 0°-23'-20"E
BEACH STREET
WHITSETT AVENUE
WALNUT DRIVE
BELL AVENUE
MORTON AVENUE
CROCKET
ALIX AVENUE
BELL AVENUE
ELM STREET
FIR STREET
GRAPE STREET
ALLEY
83RD. STREET
83RD.
TRACT 6373
TRACT 5978
TRACT 4507
NO. 47-72
NO. 5
NO. 3
M.B. 75-43
M.B. 65-67
M.B. 51-56
M.B. 79
M.B. 75-43
MARY
BELL
NADEAU
PARK
VILLA
Found 2" iron Pipe with plug and nail per Tract No. 5978 M.B. 65-67 and Tract No. 6373 M.B. 75-43 F.B. 247-58
Found 2½" Slate F.B. 247-59
Set nail F.B. 247-59
Found Nail and Tin on the Center Line of 83rd. Street F.B. 247-61
Set Nail by ties per Road Dept. F.B.F.M.6-157 F.B. 247-62
Set Nail by ties per Road Dept. F.B.F.M.6-166 F.B. 247-65
Set Nail by ties per Road Dept. F.B.F.M.6-163 F.B. 247-65
Established by intersections. Nothing set
4

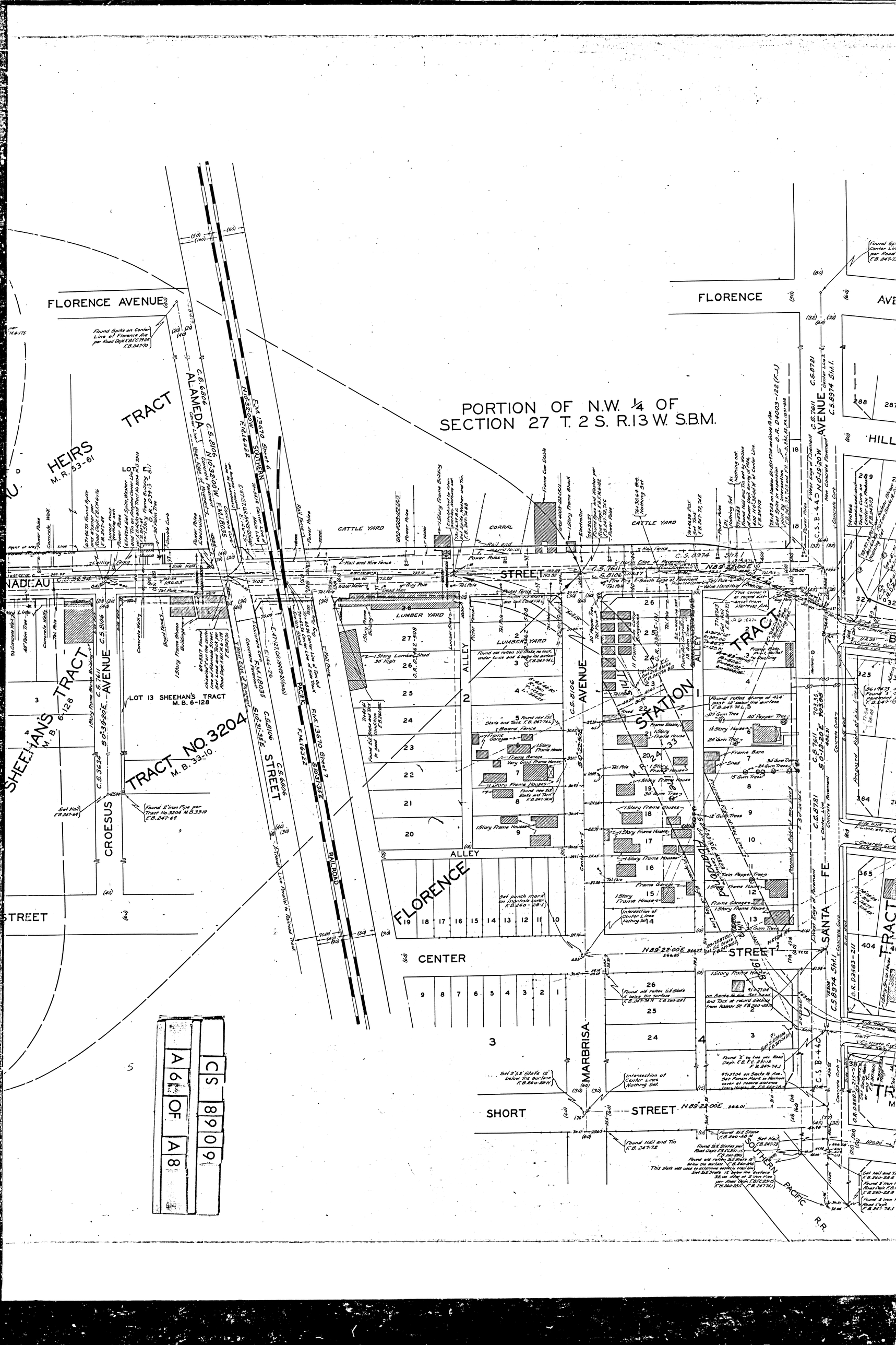
PORTION OF N.W. ¼ OF
SECTION 27 T. 2 S. R.13 W. S.B.M.
FLORENCE AVENUE
ALAMEDA
STREET
SOUTHERN
PACIFIC
RAILROAD
CROESUS
AVENUE
SHEEHAN'S TRACT
M.B. 6-128
TRACT NO. 3204
M.B. 33-10
LOT 13 SHEEHAN'S TRACT
M.B. 6-128
HEIRS
M.R. 53-61
LOT
CATTLE YARD
CORRAL
LUMBER YARD
ALLEY
FLORENCE
CENTER
STREET
MARBRISA
SHORT
STREET
STATION
TRACT
SANTA FE
STREET
PACIFIC
R.R.
HILL
STREET
A 6 OF A 8
C.S. 8909

THIS ALIGNMENT ABANDONED BY COUNTY ENGINEER SEPT. 1965

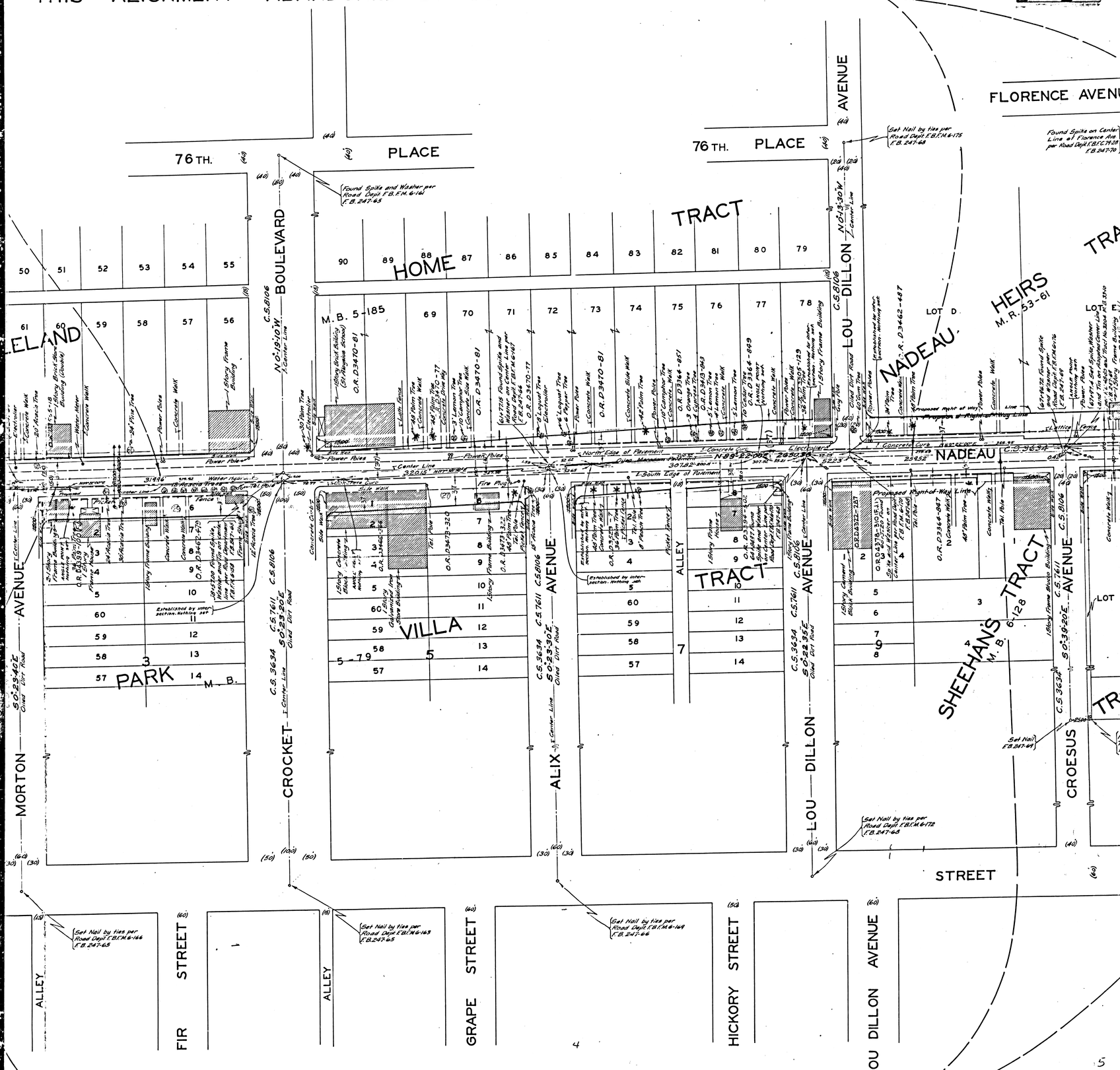

THIS ALIGNMENT ADOPTED BY COUNTY ENGINEER SEPT. 1965

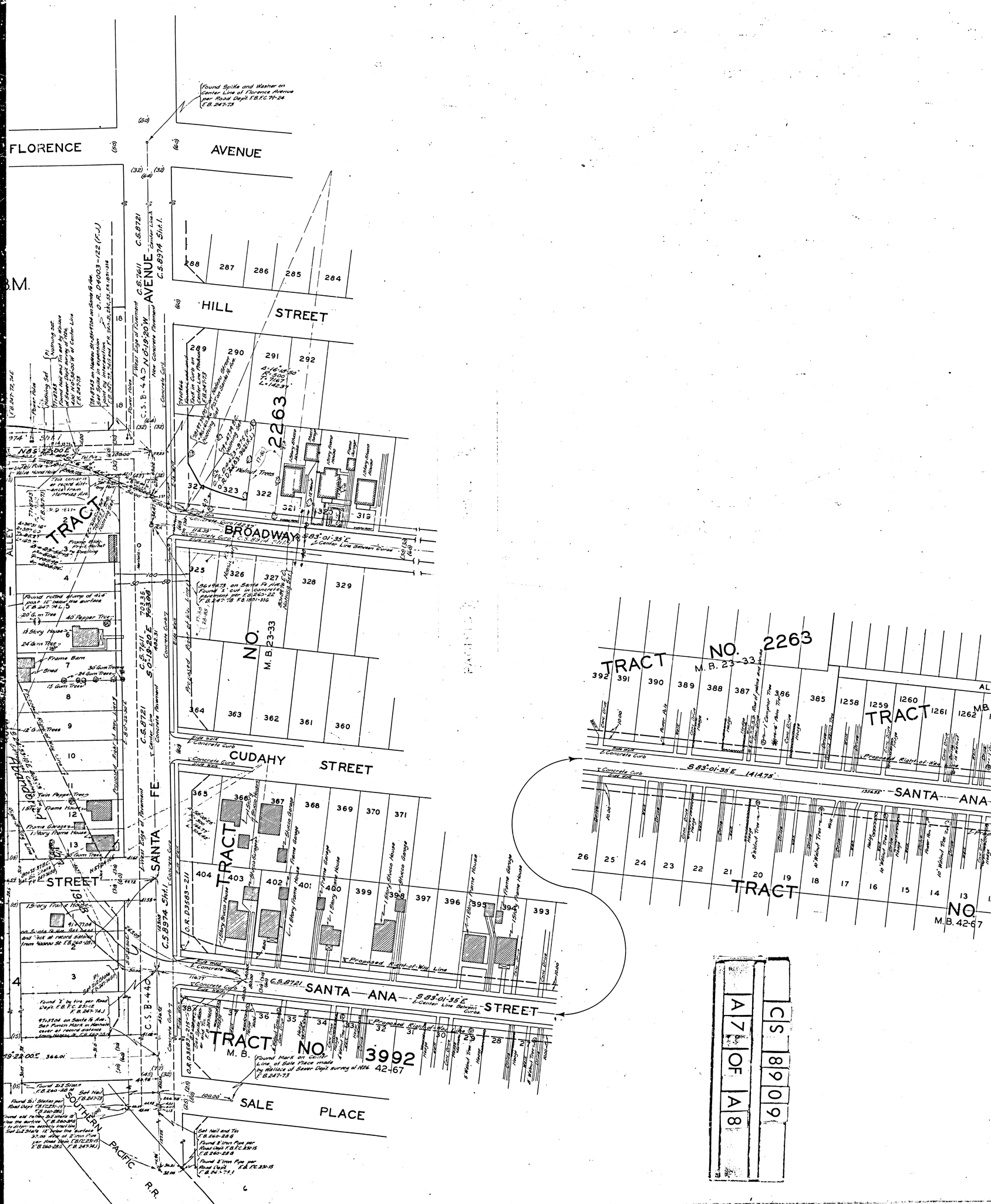
FLORENCE AVENUE
HILL STREET
BROADWAY
CUDAHY STREET
SANTA FE STREET
SANTA ANA STREET
SALE PLACE
SOUTHERN PACIFIC R.R.
TRACT NO. 2263
M.B. 23-33
TRACT NO. 3992
M.B. 42-67
CS 8909
A7 OF A8

A8 OF A8

CS 8909

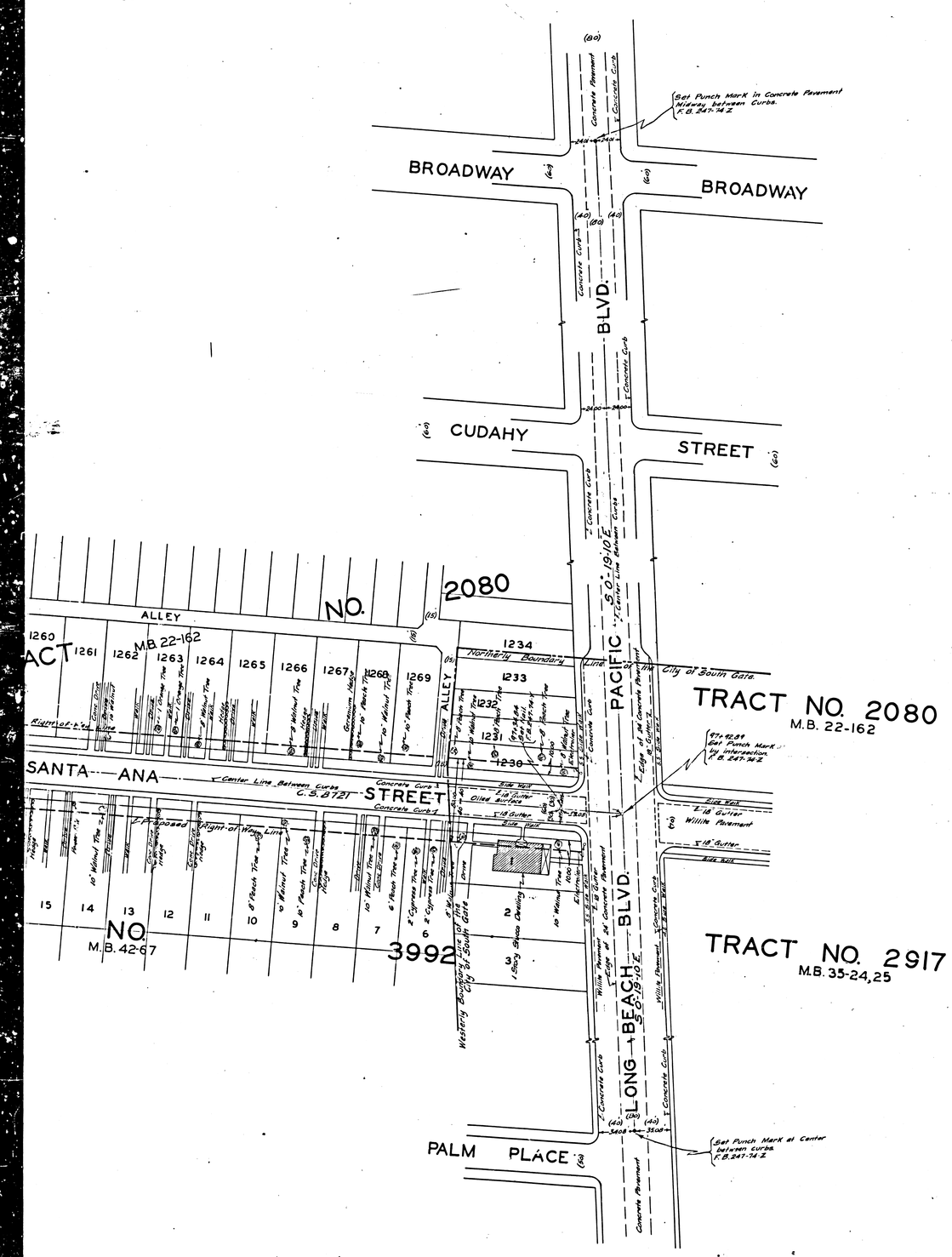

INDEX 7

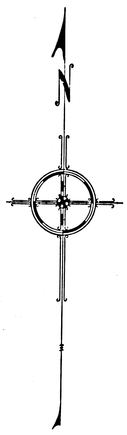

MAP OF

NADEAU STREET

FROM

CENTRAL AVENUE

TO

LONG BEACH BOULEVARD

COUNTY SURVEYORS MAP No. 8909.

SCALE - 1 INCH = 50 FT.

ACQUISITION AND IMPROVEMENT DISTRICT Nº 68.
WORK ORDER Nº 4068.

J.E. ROCKHOLD COUNTY SURVEYOR
SURVEYED NOVEMBER 1926 TO MAY 1927.

SURVEYED UNDER INSTRUCTIONS OF THE BOARD OF SUPERVISORS PER ORDER DATED SEPTEMBER 20, 1926.

BEARINGS ARE BASED ON THE BEARING OF NADEAU STREET AS SHOWN ON C.S. 8106.

F. B. 247-41-83 F. B. 260-28C-28N.

FIELD WORK BY L.A. McGILLIVRAY.
OFFICE WORK BY D.M. FINLEY.
CHECKED BY K.R. McPHERSON.

This alignment revised between Marbrisa Ave and Hall Ave Sept. 1963 by R.S. Dewes. See I.E.C. minutes Oct. 21, 1964.

Proposed alignment at Santa Fe Ave revised, June 6-6, see I.E.C. 8-17-66