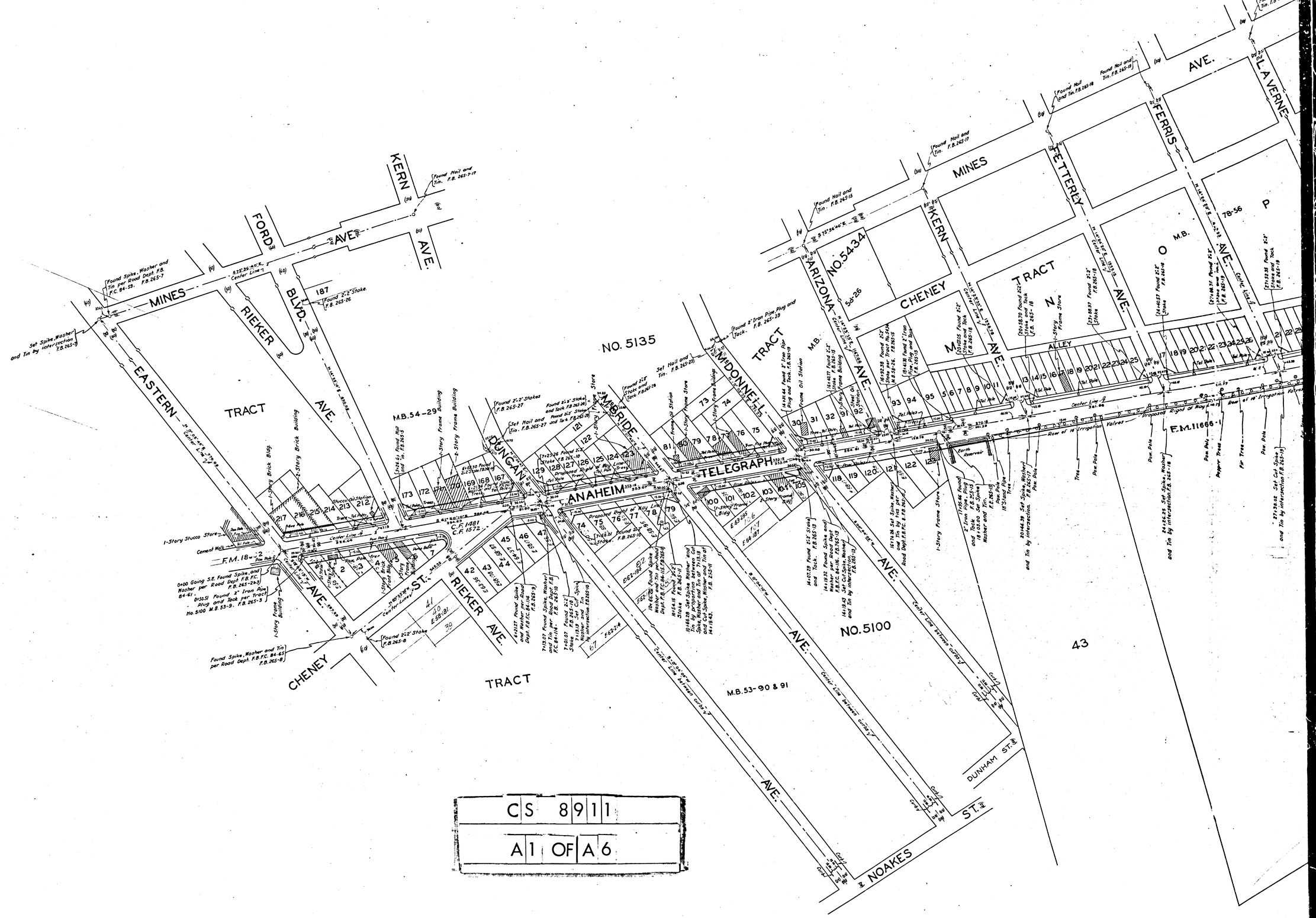
KERN AVE.
FORD BLVD.
MINES
RIEKER AVE.
EASTERN
TRACT
M.B. 54-29
DUNGAN
ANAHEIM
M'BRIDE
TELEGRAPH
M'DONNELL
TRACT
NO. 5135
ARIZONA AVE.
NO. 5434
CHENEY
TRACT
N
M.B.
O
M.B.
P
FETTERLY
FERRIS
LA VERNE
ALLEY
NO. 5100
M.B. 53-90 & 91
DUNHAM ST.
NOAKES ST.
43
F.M. 18-2
F.M. 11666-1
C.F. 1481
C.F. 1572
Center Line between Survey
Proposed Right of Way
Row of 16' Irrigation Valves
Earth Reservoir
Found Spike, Washer and Tin per Road Dept. F.B. F.C. 84-65. F.B. 265-8
Found Spike, Washer and Tin per Road Dept. F.B. F.C. 84-61. F.B. 265-9
Set Spike, Washer and Tin by intersection F.B. 265-9
Found Nail and Tin. F.B. 265-7-17
Found 2"x2" Stake F.B. 265-26
Found Nail and Tin. F.B. 265-15
Found Nail and Tin. F.B. 265-16
Found Nail and Tin. F.B. 265-17
Found Nail and Tin. F.B. 265-18
Found 2" Iron Pipe Plug and Tack. F.B. 265-29
Set Nail and Tin. F.B. 265-28
Found 2"x2" Stake and Tack. F.B. 265-28
Found 2"x2" Stakes F.B. 265-27
Set Nail and Tin. F.B. 265-27
Found 2"x2" Stake F.B. 265-10
Found 2"x2" Stake F.B. 265-9
Found 2"x2" Stake F.B. 265-8
Found 2"x2" Stake F.B. 265-11
Found 2"x2" Stake F.B. 265-13
Found 2"x2" Stake F.B. 265-14
Found 2"x2" Stake F.B. 265-15
Found 2"x2" Stake F.B. 265-16
Found 2"x2" Stake F.B. 265-17
Found 2"x2" Stake F.B. 265-18
Found 2"x2" Stake F.B. 265-19
Found 2"x2" Stake F.B. 265-20
Found 2"x2" Stake F.B. 265-21
Found 2"x2" Stake F.B. 265-22
Found 2"x2" Stake F.B. 265-23
Found 2"x2" Stake F.B. 265-24
Found 2"x2" Stake F.B. 265-25
Found 2"x2" Stake F.B. 265-26
Found 2"x2" Stake F.B. 265-27
Found 2"x2" Stake F.B. 265-28
Found 2"x2" Stake F.B. 265-29
Set Cut Spike, Washer and Tin by intersection F.B. 265-19
Set Cut Spike, Washer and Tin by intersection F.B. 265-18
Set Cut Spike, Washer and Tin by intersection F.B. 265-17
Set Cut Spike, Washer and Tin by intersection F.B. 265-15
Set Cut Spike, Washer and Tin by intersection F.B. 265-13
Set Cut Spike, Washer and Tin by intersection F.B. 265-11
Set Spike, Washer and Tin by intersection F.B. 265-10
Set Spike, Washer and Tin by intersection F.B. 265-9
Set Spike, Washer and Tin by intersection F.B. 265-8
Set Spike, Washer and Tin by intersection F.B. 265-7
Set Spike, Washer and Tin by intersection F.B. 265-6
Set Spike, Washer and Tin by intersection F.B. 265-5
Set Spike, Washer and Tin by intersection F.B. 265-4
Set Spike, Washer and Tin by intersection F.B. 265-3
Set Spike, Washer and Tin by intersection F.B. 265-2
Set Spike, Washer and Tin by intersection F.B. 265-1
Set Spike, Washer and Tin by intersection F.B. 265-13
Set Spike, Washer and Tin by intersection F.B. 265-14
Set Spike, Washer and Tin by intersection F.B. 265-15
Set Spike, Washer and Tin by intersection F.B. 265-16
Set Spike, Washer and Tin by intersection F.B.

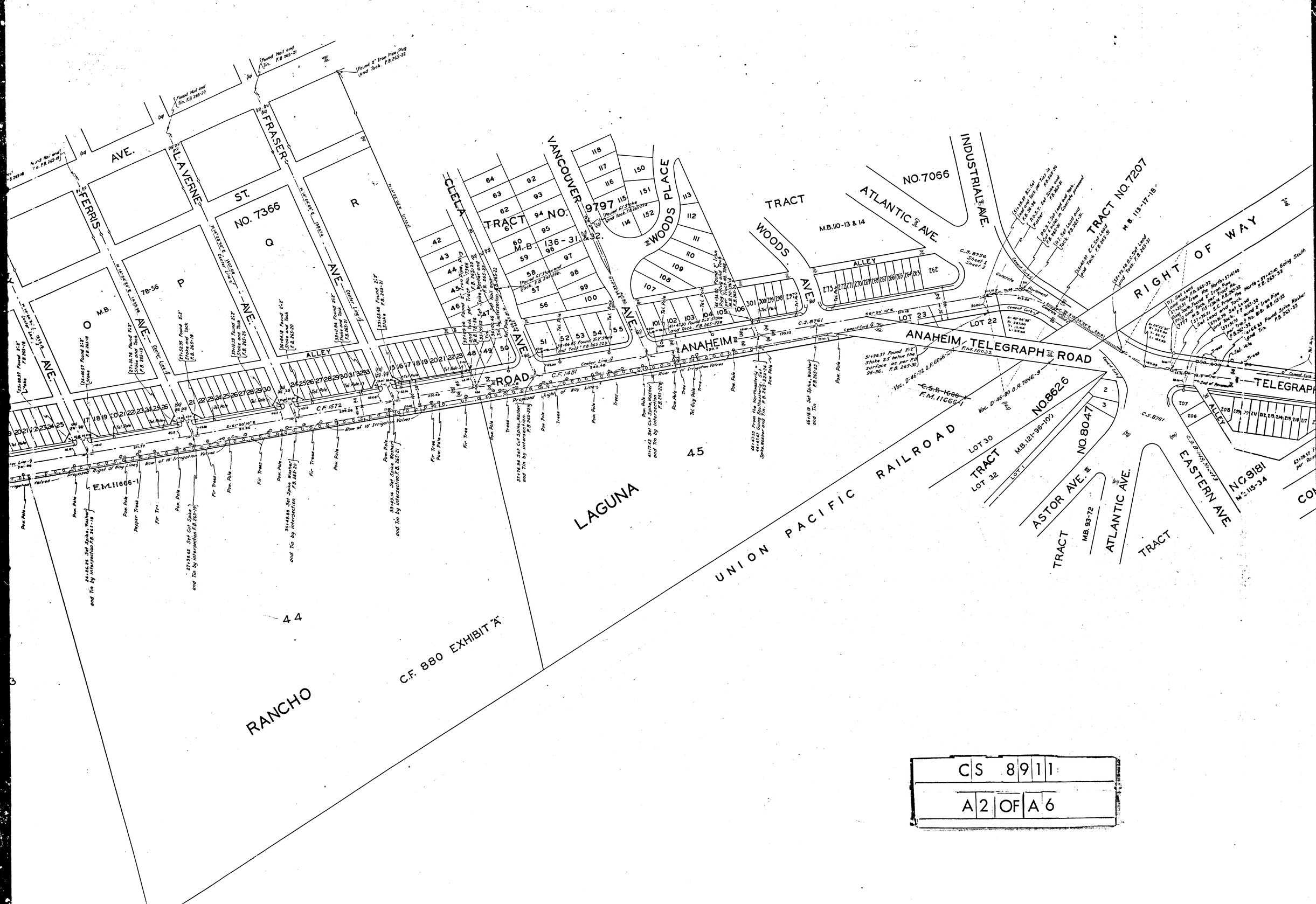

CS 8911

A2 OF A6

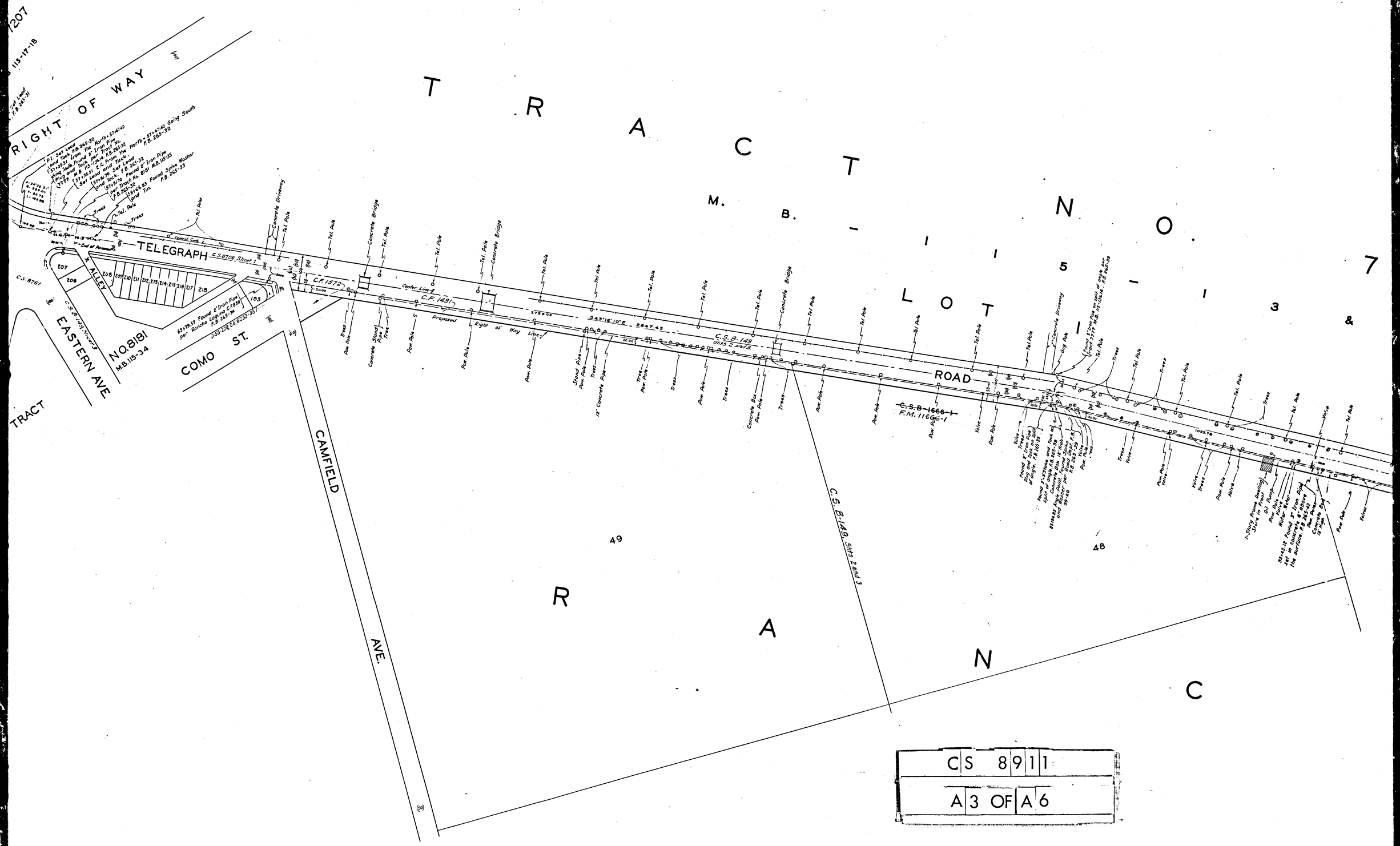

CS 8911
A3 OF A6

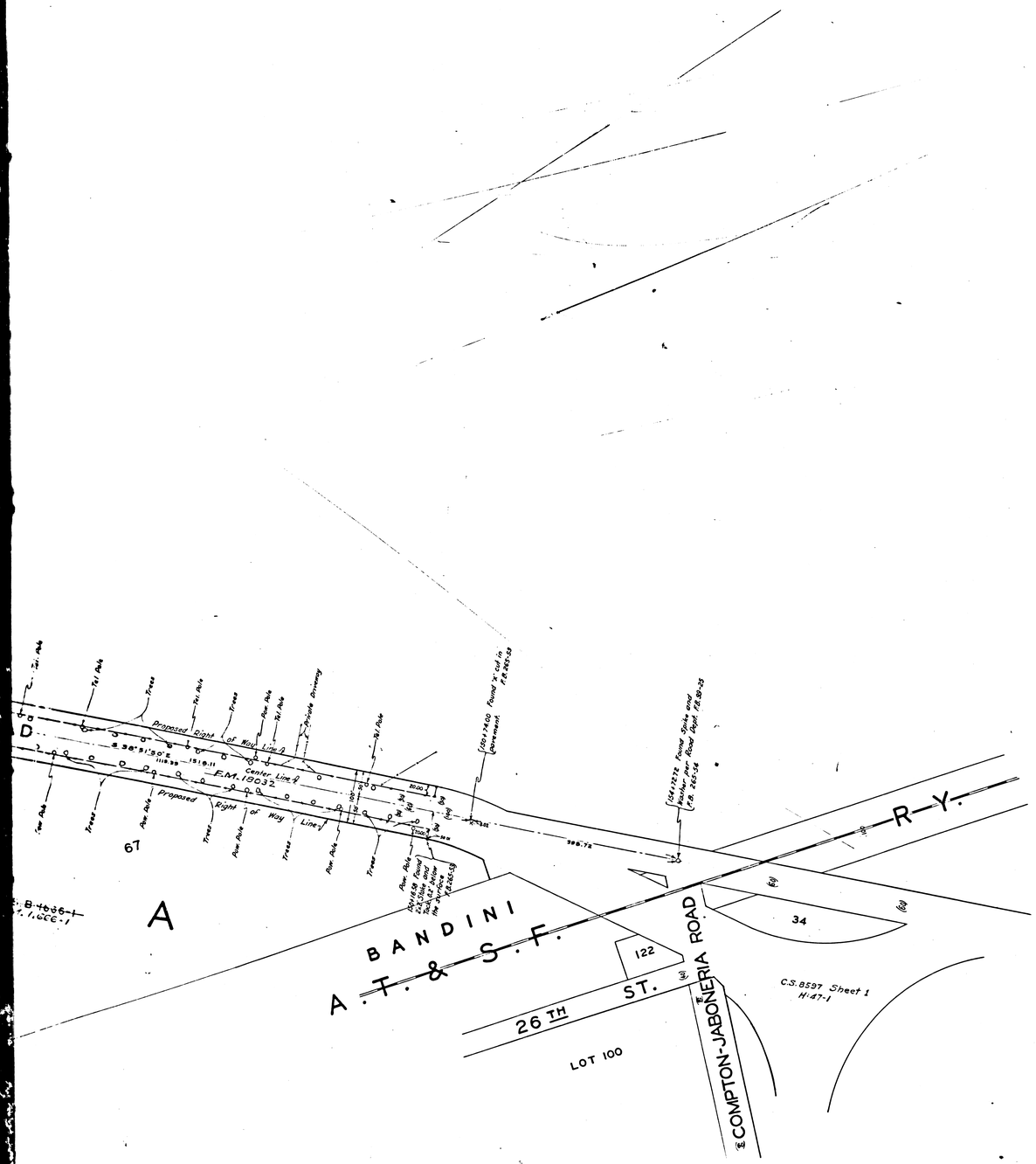



MAP OF

~~ANAHEIM~~ TELEGRAPH ROAD

FROM

EASTERN AVENUE

TO

BANDINI STATION

COUNTY SURVEYORS MAP Nº. 8911

SCALE - 1 INCH = 100 FT.

ACQUISITION AND IMPROVEMENT DISTRICT Nº. 64.
WORK ORDER Nº 4064.

J.E. ROCKHOLD COUNTY SURVEYOR
SURVEYED NOV. 1926 - FEB. 1927.

SURVEYED UNDER INSTRUCTIONS OF THE BOARD OF SUPERVISORS PER ORDER DATED AUG. 30, 1926.
BEARINGS ARE BASED ON THE BEARING OF ANAHEIM TELEGRAPH ROAD AS SHOWN ON C.S. 8756 - SHEET 1

F.B. 265-1-55.

FIELD WORK BY P.W. ATKINS.
OFFICE WORK BY A.H. DREW.
A.C. JOHNSON.
CHECKED BY.....C.W. PAIGE.

SHT. 3

For Santa Ana Freeway see F.M. 20071-1-2

CS 8911

A6 OF A6

O. R. M. 1228- 254-255.

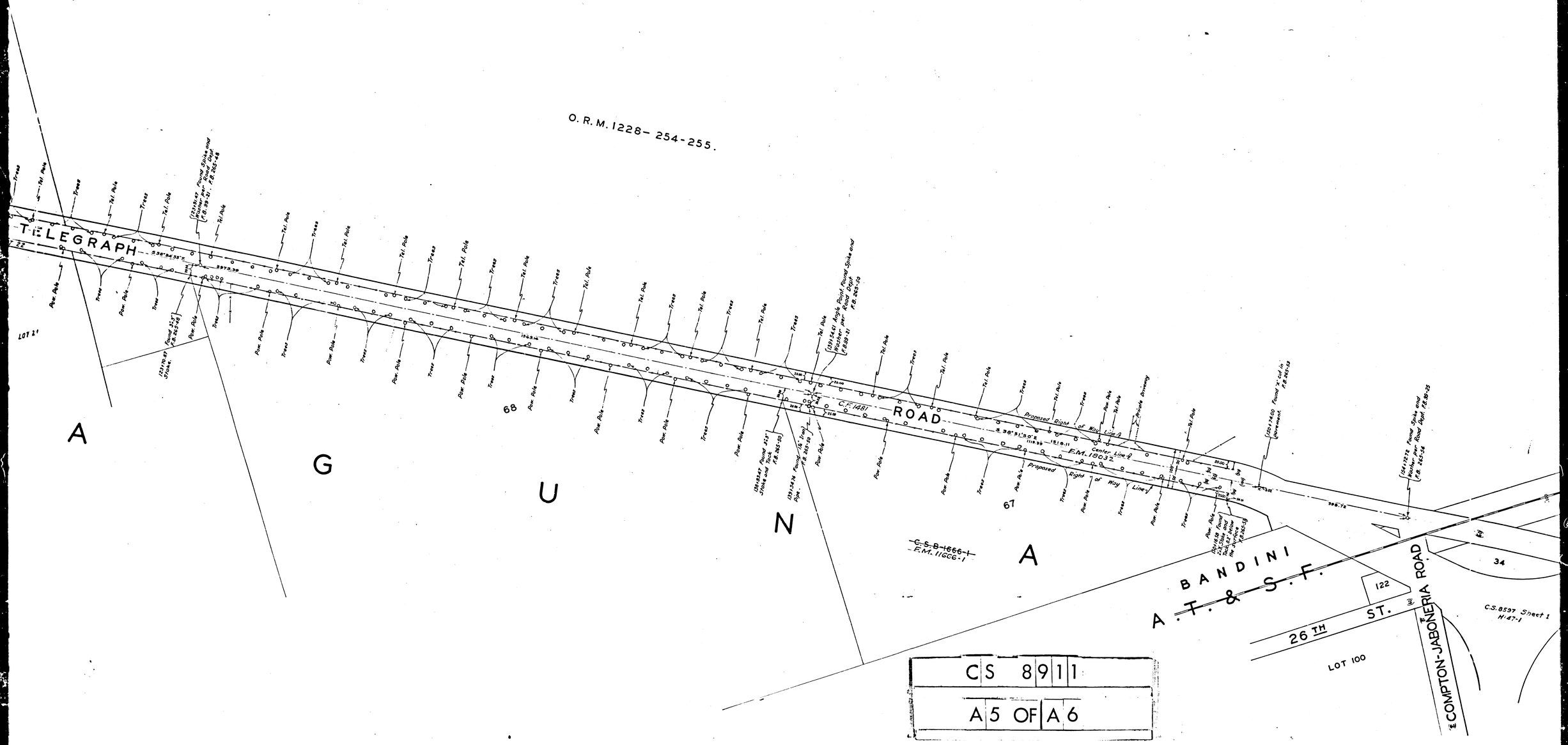

C	S	8	9 1 1
A 5	OF	A 6	

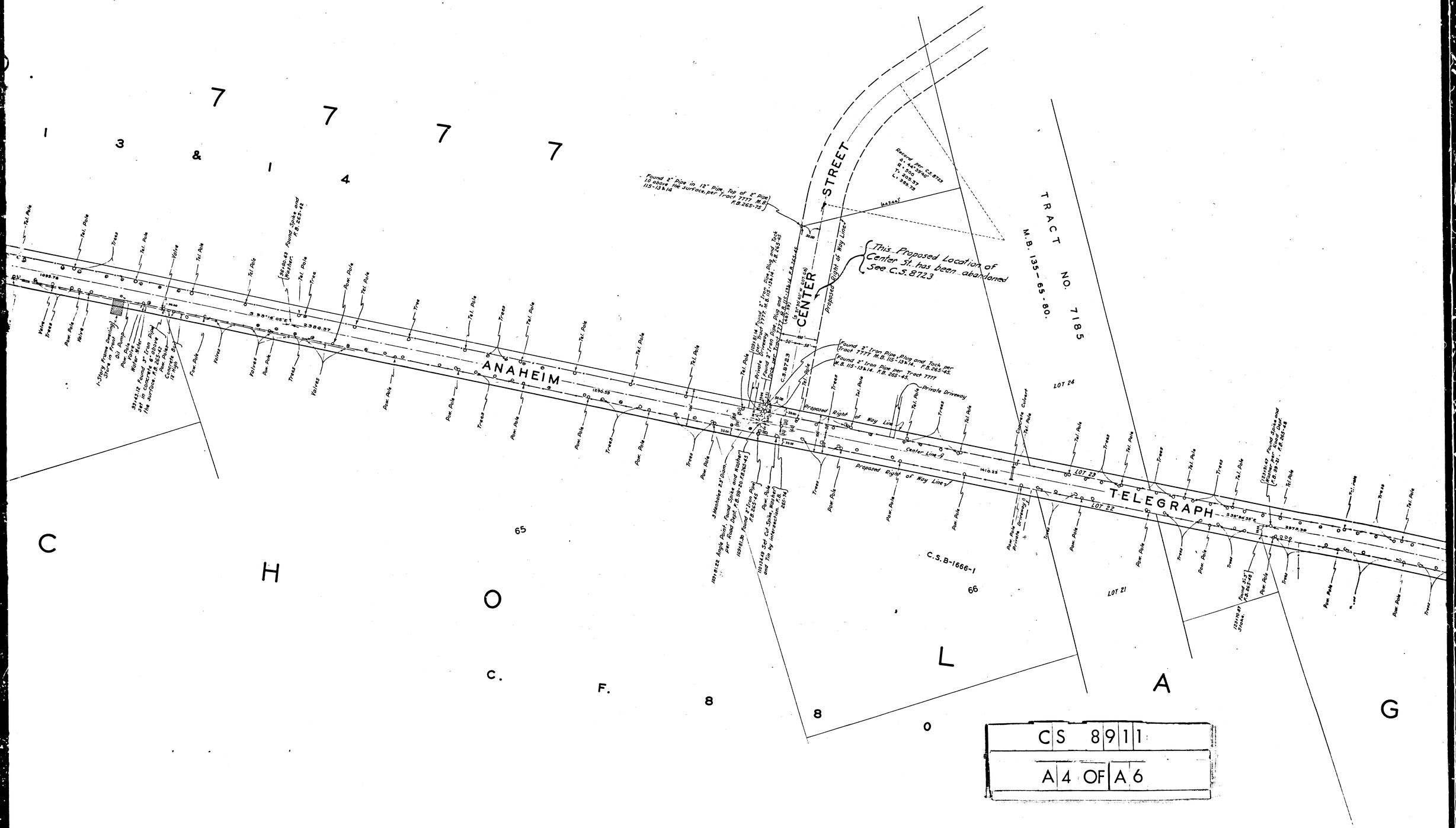

CS 8911

A4 OF A6