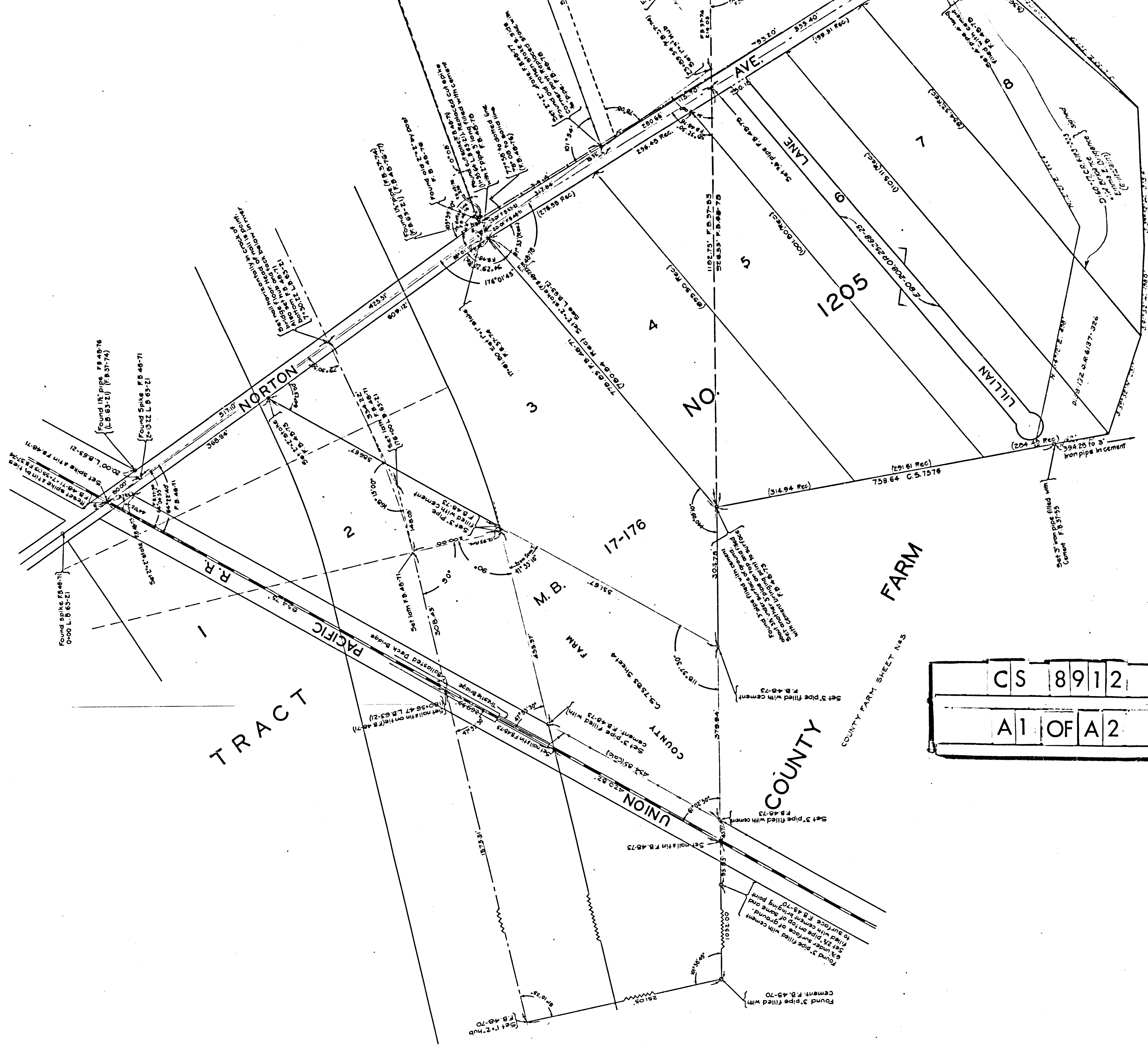

CS 8912

A1 OF A2

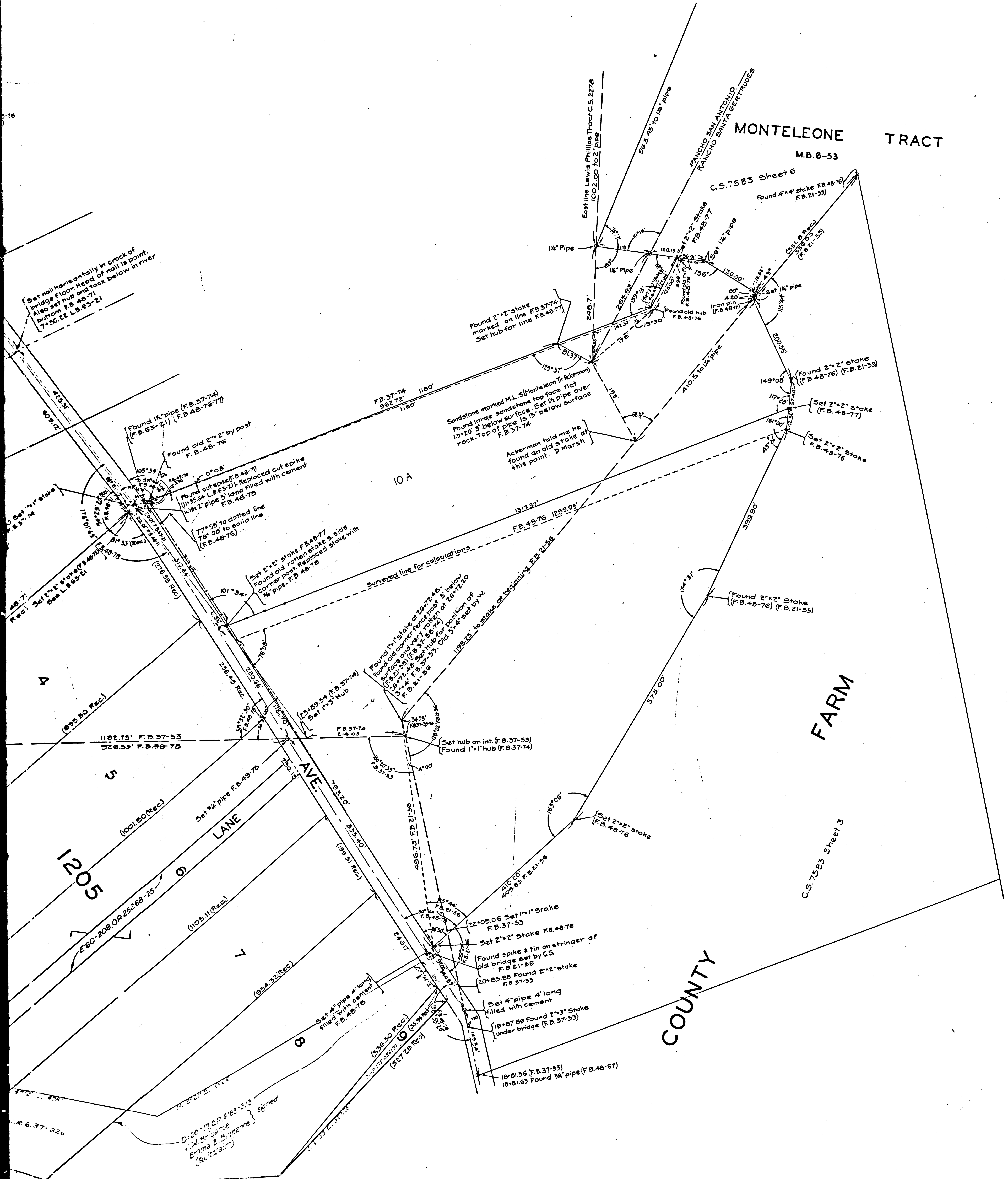

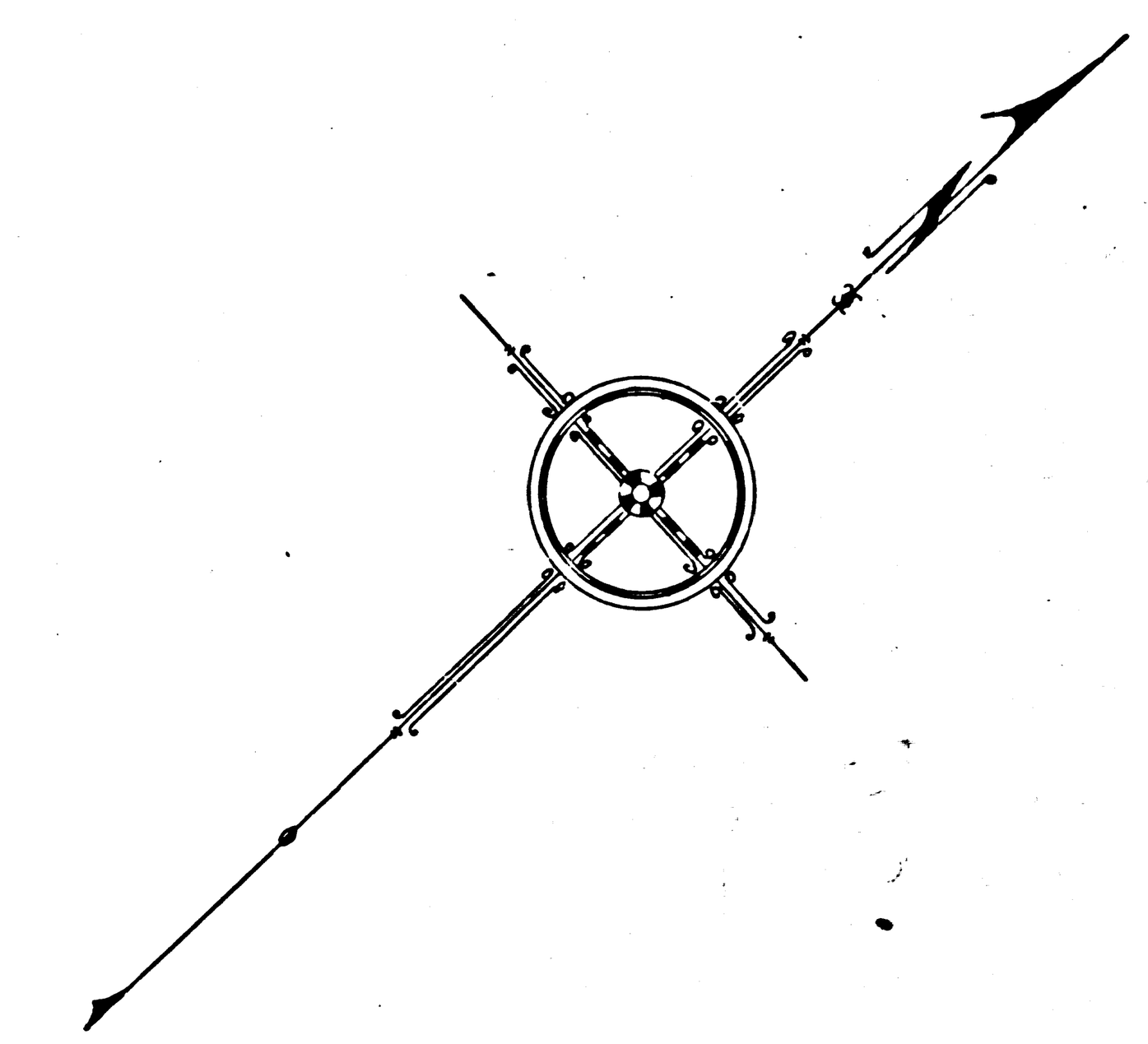

MAP OF

THAT PORTION OF THE COUNTY FARM KNOWN AS PART OF LOT 2 TRACT 1205

COUNTY SURVEYORS MAP NO. 8912

SCALE - 1 INCH - 100 FT.

J.E. ROCKHOLD COUNTY SURVEYOR

F.B.21-55-56 F.B.48-71-78
F.B.37-53-74 L.B.63-21
SURVEYED MARCH 1916

FIELD WORK BY - D. MARSH
OFFICE WORK BY A.H. DREW
CHECKED BY C.W. PAIGE

SHT. 32

County Farm named 'Rancho Los Amigos' D:49-206 Min. Bk. 183-269

CS 8912
A2 OF A2