C.S. 8913 SHT. 1

A1 OF A4

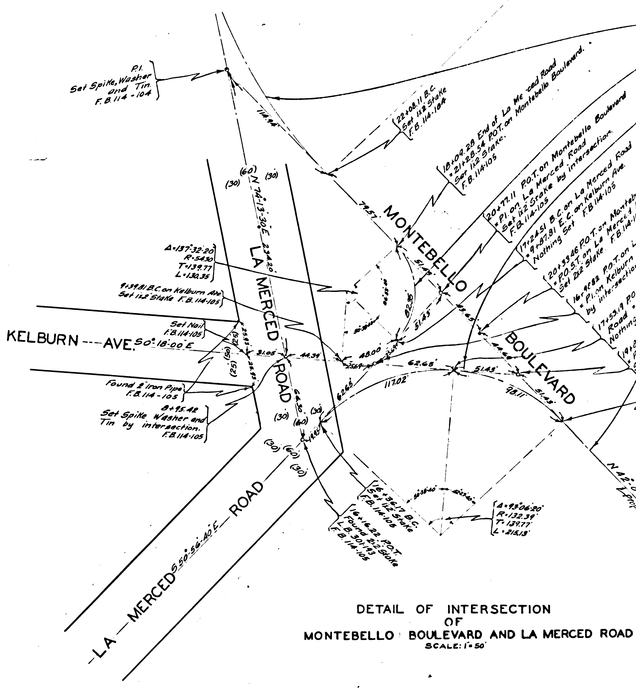

DETAIL OF INTERSECTION
OF
MONTEBELLO BOULEVARD AND LA MERCED ROAD
SCALE: 1"=50'

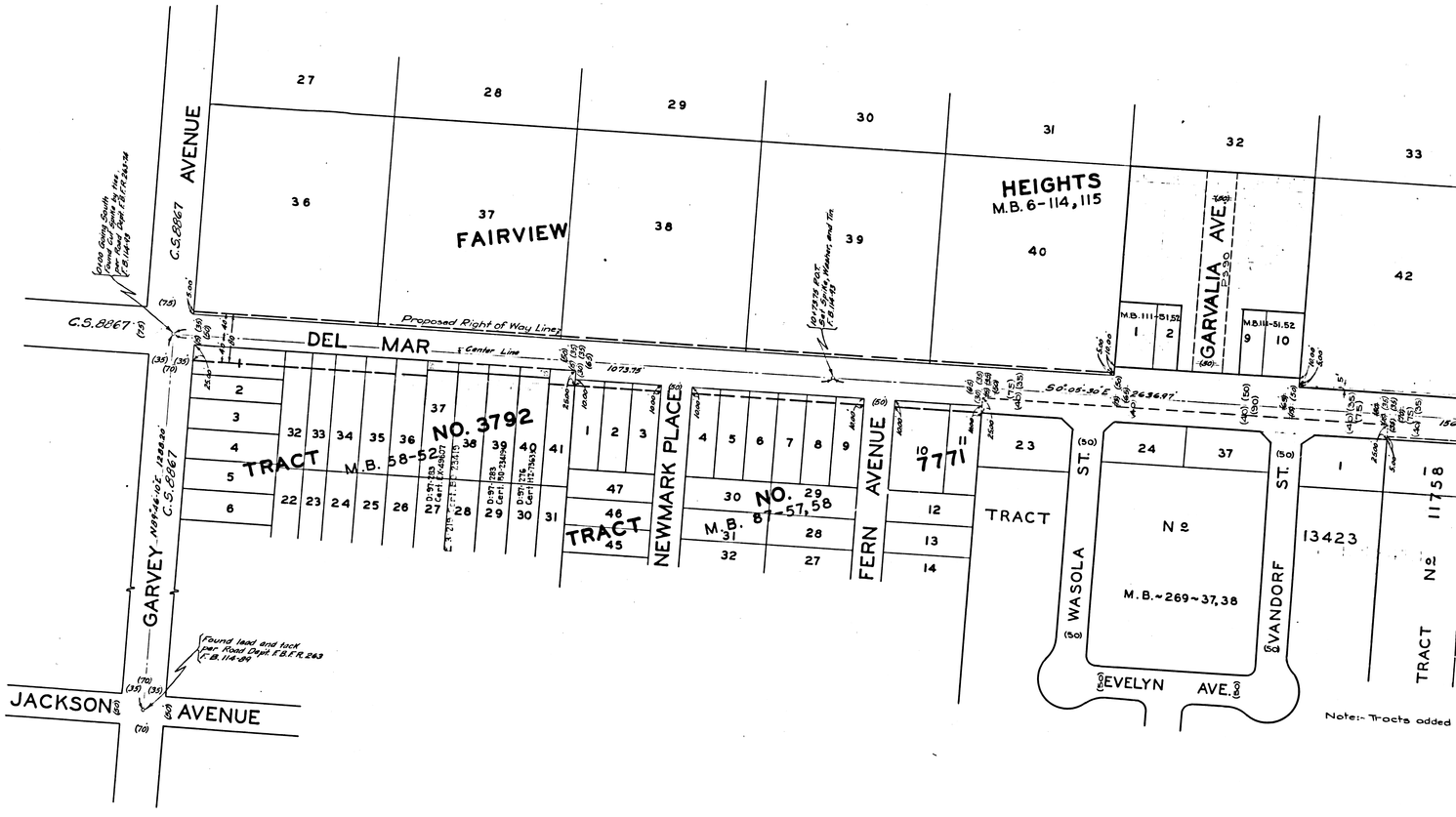

Note:- Tracts added

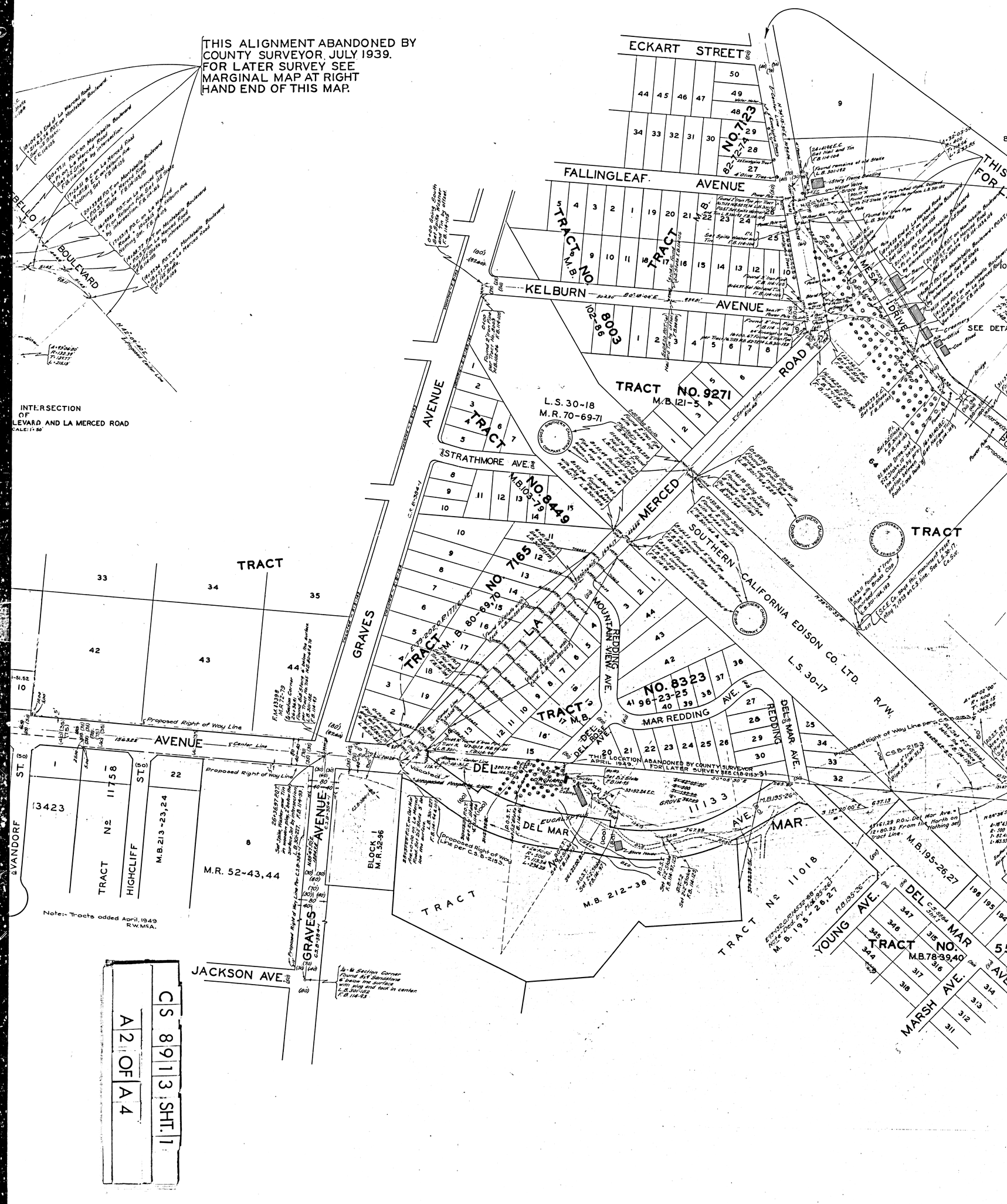
THIS ALIGNMENT ABANDONED BY COUNTY SURVEYOR, JULY 1939. FOR LATER SURVEY SEE MARGINAL MAP AT RIGHT HAND END OF THIS MAP.
INTERSECTION OF
LEVARD AND LA MERCED ROAD
ECKART STREET
FALLINGLEAF AVENUE
KELBURN AVENUE
STRATHMORE AVE.
MERCED ROAD
MESA DRIVE
SOUTHERN CALIFORNIA EDISON CO. LTD. R/W.
L.S. 30-17
L.S. 30-18
M.R. 70-69-71
TRACT NO. 9271
M.B. 121-5
TRACT NO. 8003
TRACT NO. 7123
TRACT NO. 8449
TRACT NO. 7165
TRACT NO. 8323
MOUNTAIN VIEW AVE.
REDDING AVE.
MAR REDDING AVE.
DEL MAR AVE.
DEL MAR
GRAVES AVENUE
JACKSON AVE.
YOUNG AVE.
MARSH AVE.
VANDORF ST.
HIGHCLIFF ST.
TRACT No. 11758
M.B. 213-23,24
M.R. 52-43,44
BLOCK 1
M.R. 52-96
M.B. 212-38
TRACT No. 11018
M.B. 195-26,27
TRACT NO. 11133
TRACT NO. 13423
TRACT NO. 11018
M.B. 78-39,40
Proposed Right of Way Line
Center Line
THIS LOCATION ABANDONED BY COUNTY SURVEYOR APRIL 1949. FOR LATER SURVEY SEE C.S.B.-2153-31
Note:- Tracts added April, 1949 R.W.M.&A.
CS 8913 SHT. 1
A2 OF A4

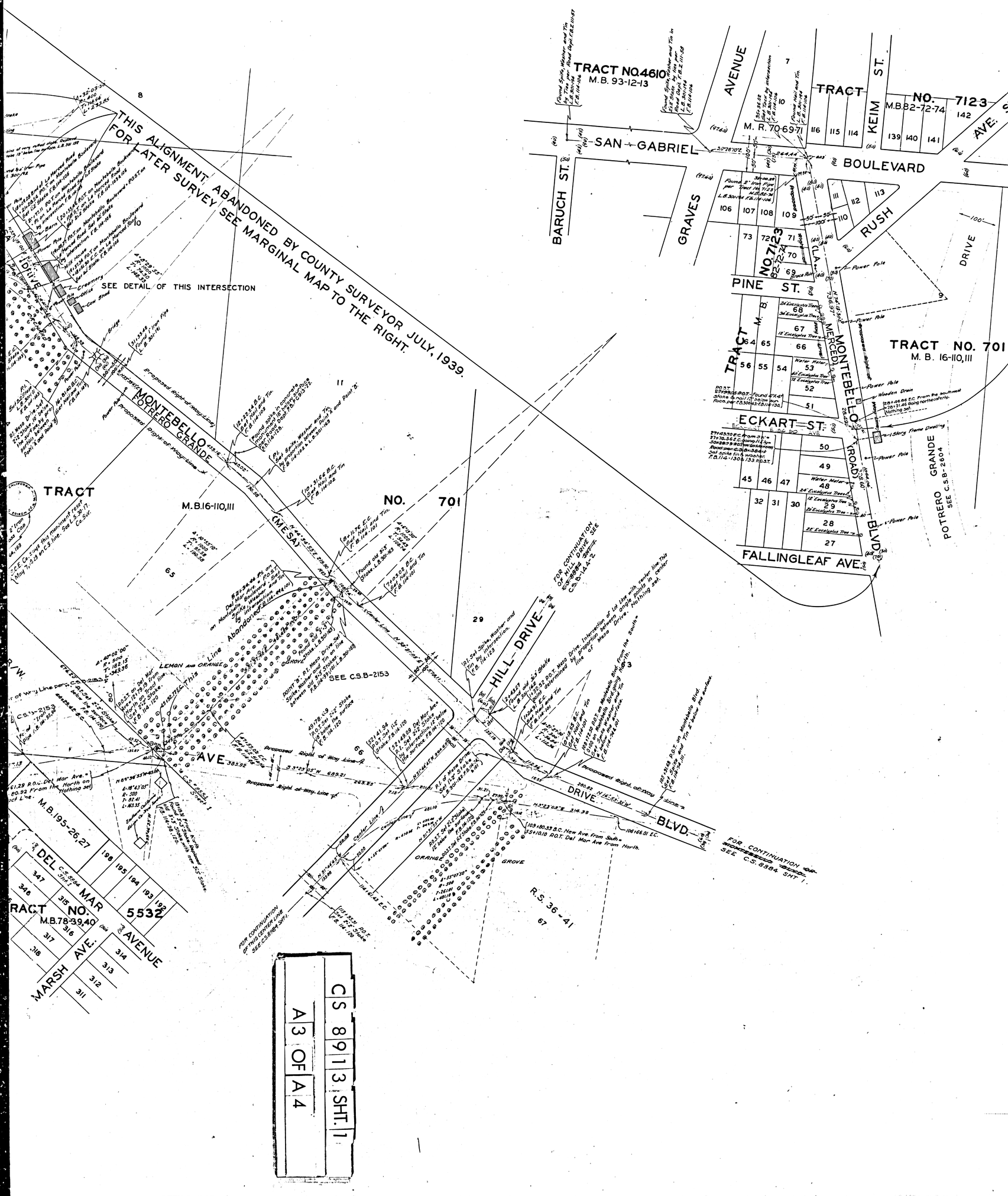
THIS ALIGNMENT ABANDONED BY COUNTY SURVEYOR JULY, 1939.
FOR LATER SURVEY SEE MARGINAL MAP TO THE RIGHT.
SEE DETAIL OF THIS INTERSECTION
TRACT NO. 4610
M.B. 93-12-13
SAN GABRIEL
BOULEVARD
AVENUE
KEIM ST.
TRACT NO. 7123
M.B. 82-72-74
BARUCH ST.
GRAVES
RUSH
PINE ST.
TRACT NO. 7123
TRACT NO. 701
M. B. 16-110,111
MONTEBELLO
POTRERO GRANDE
ECKART ST.
FALLINGLEAF AVE.
POTRERO GRANDE
SEE C.S.B-2604
TRACT NO. 701
M.B.16-110,111
(MESA)
HILL DRIVE
SEE C.S.B-2153
AVE.
DRIVE
BLVD.
FOR CONTINUATION OF HILL DRIVE SEE C.S.B-144-2
FOR CONTINUATION SEE C.S.B-8884 SHT. 1
FOR CONTINUATION OF THIS CENTER LINE SEE C.S.B-8884 SHT. 1
R.S. 36-41
M.B.195-26,27
DEL MAR AVENUE
TRACT NO. 5532
M.B.78-39,40
MARSH AVE.
CS 8913 SHT. 1
A3 OF A4

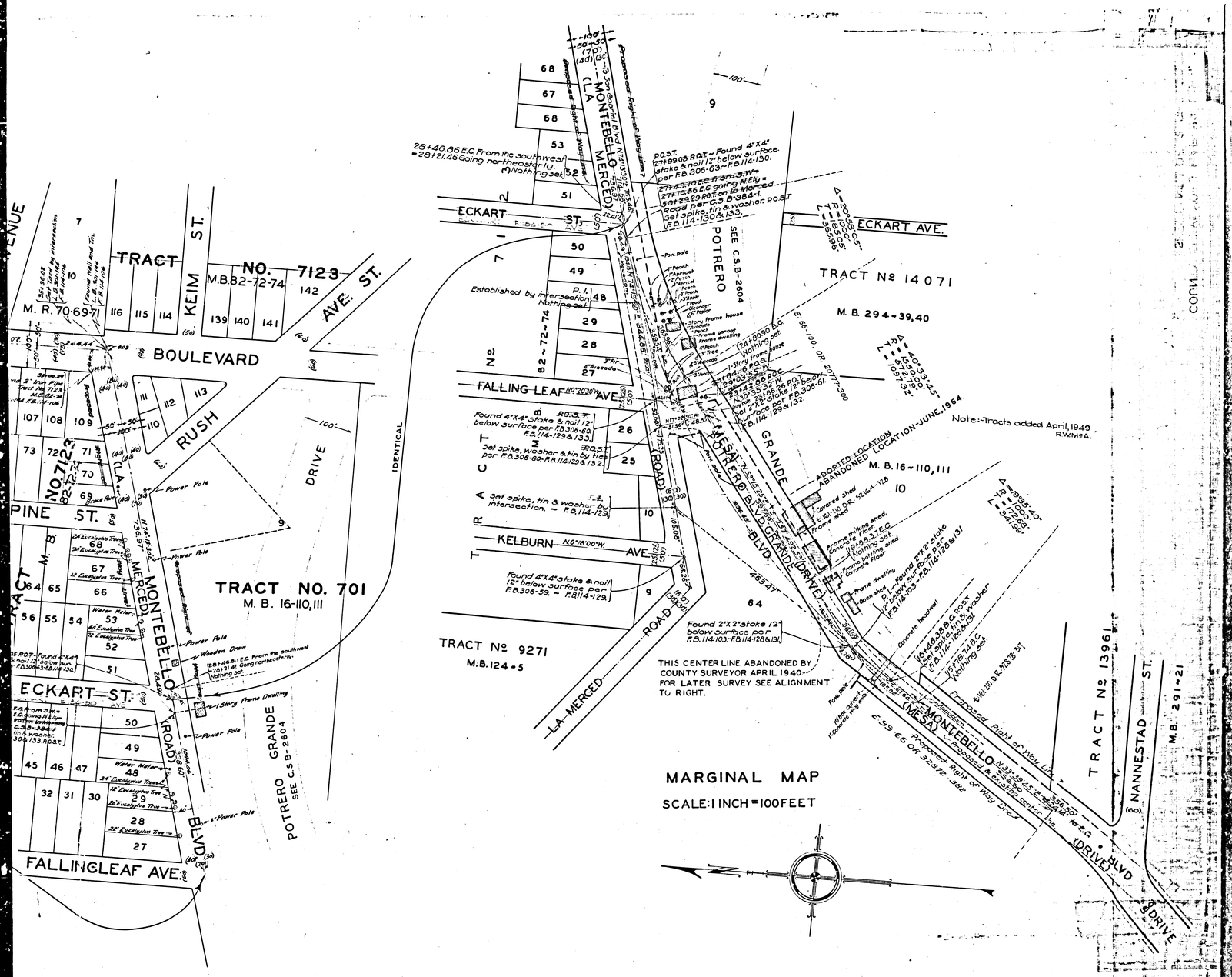

MAP OF
MONTEBELLO BLVD. AND LA MERCED ROAD
FROM
NEW AVENUE
TO
SAN GABRIEL BOULEVARD

COUNTY SURVEYORS MAP NO. 8913

SCALE: 1 INCH = 100 FT.

SHEET 1 OF 2 SHEETS.

WORK ORDER Nº 714

J.E. ROCKHOLD — COUNTY SURVEYOR.
SURVEYED JANUARY AND FEBRUARY 1927.

SURVEYED UNDER INSTRUCTIONS OF THE BOARD OF SUPERVISORS PER ORDER DATED MARCH 22, 1926.

BEARINGS ARE BASED ON THE BEARING OF NEW AVENUE AS SHOWN ON C.S.8884.

F.B. 114-92 TO 107.
L.B. 301-191 TO 227.

FIELD WORK BY H.E. EVANS
OFFICE WORK BY D.M. FINLEY
CHECKED BY C.W. PAIGE

Sht. 26

Revised April 1949. — R.W. McAllister.
Proposed Right of Way Line Revised, Sept. 1944 ... G.D.B.

C S 8913 SHT. 1
A 4 OF A 4