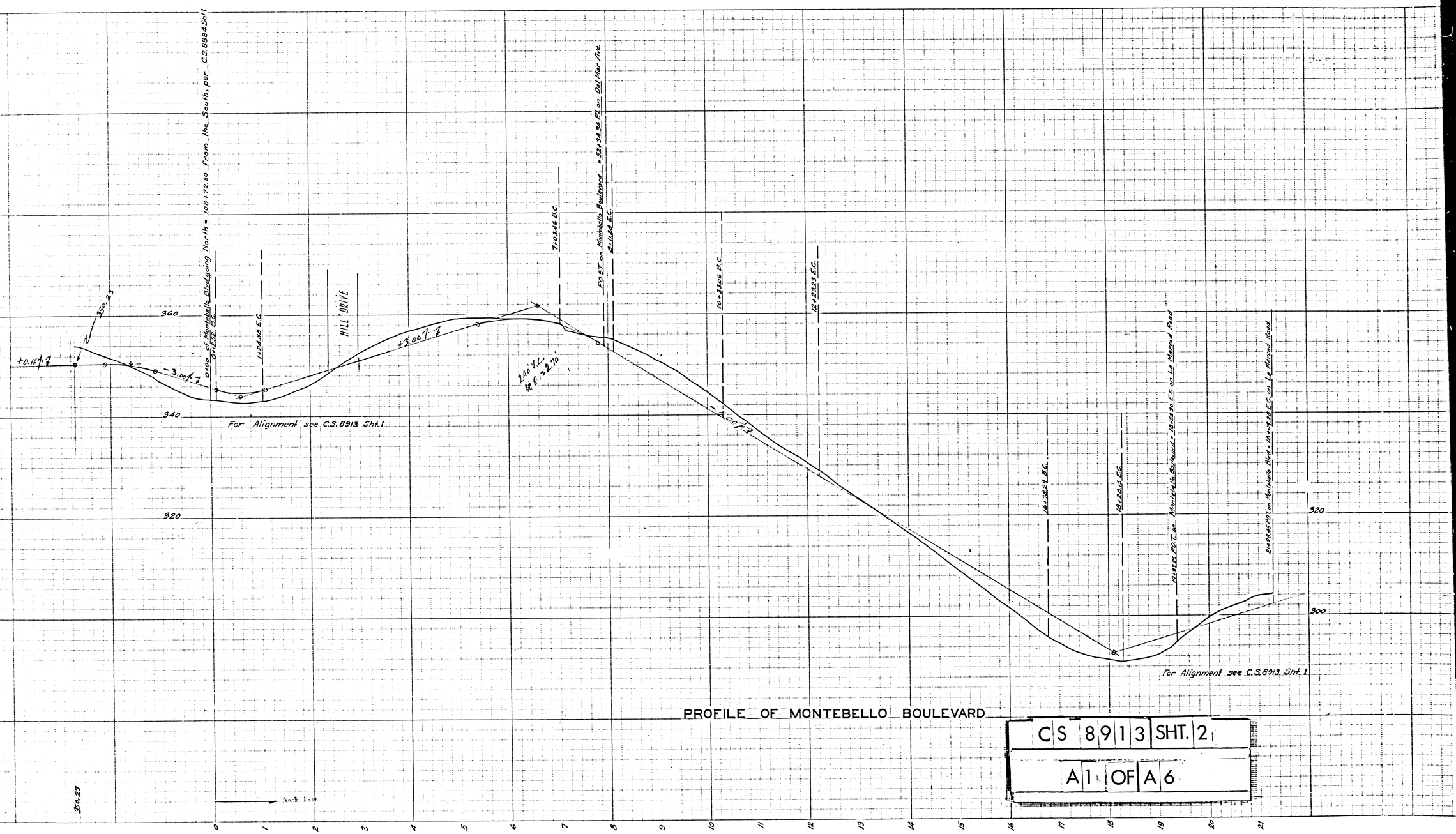

PROFILE OF MONTEBELLO BOULEVARD

CS 8913 SHT. 2

A1 OF A6

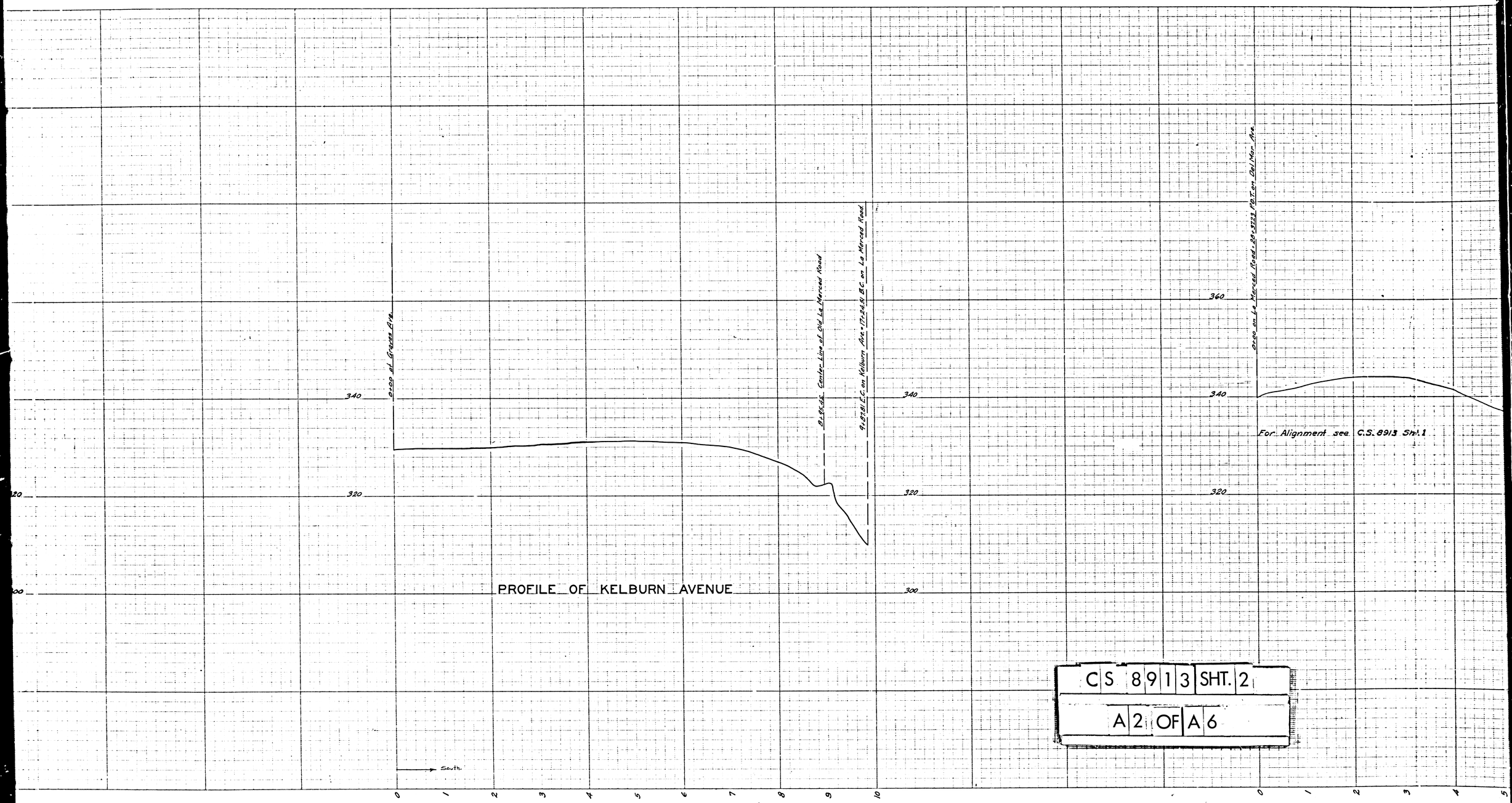

CS 8913 SHT. 2

A2 OF A6

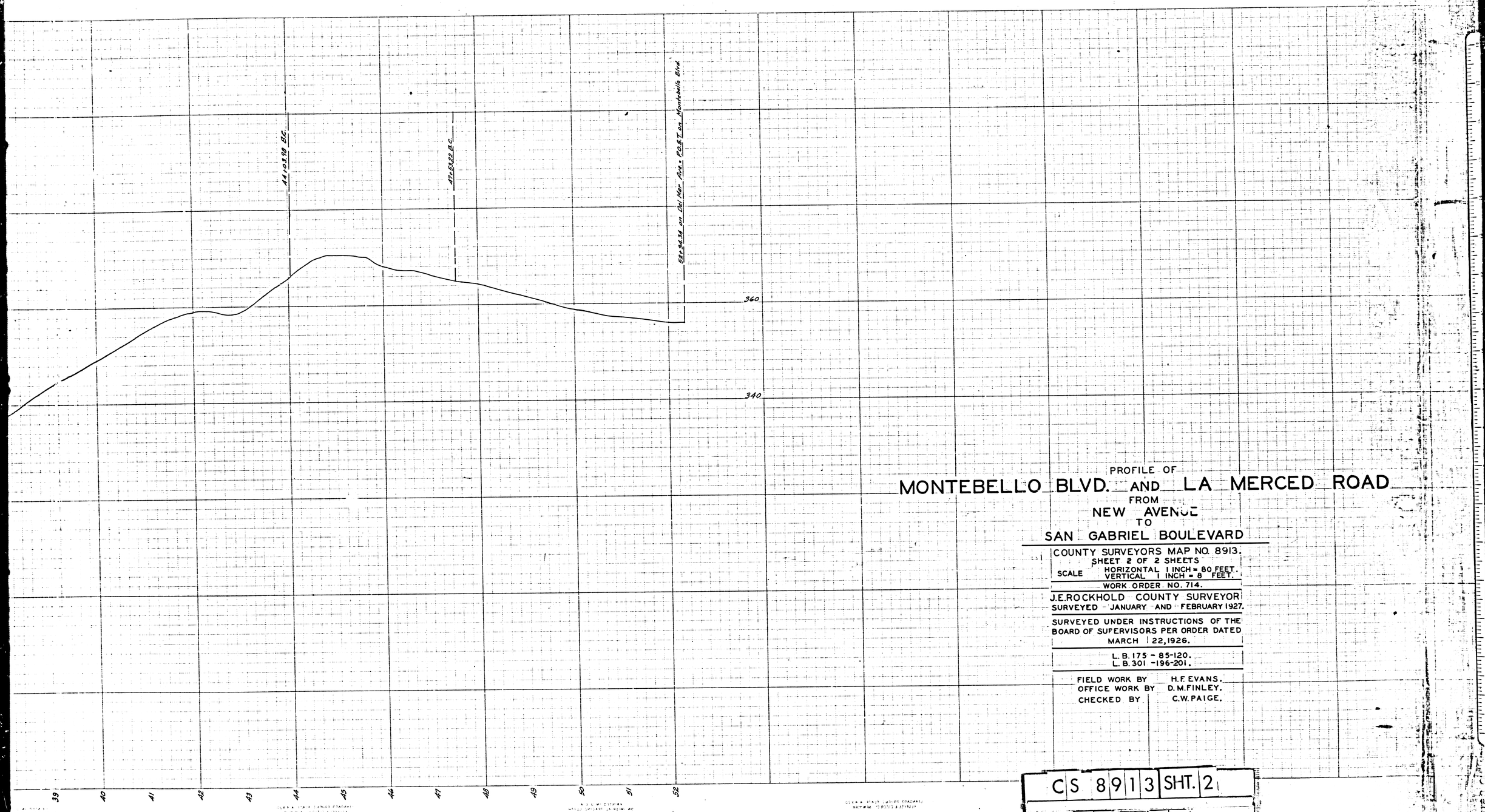

PROFILE OF

MONTEBELLO BLVD. AND LA MERCED ROAD

FROM

NEW AVENUE

TO

SAN GABRIEL BOULEVARD

COUNTY SURVEYORS MAP NO. 8913.
SHEET 2 OF 2 SHEETS

SCALE HORIZONTAL 1 INCH = 80 FEET.
VERTICAL 1 INCH = 8 FEET.

WORK ORDER NO. 714.

J.E.ROCKHOLD COUNTY SURVEYOR
SURVEYED JANUARY AND FEBRUARY 1927.

SURVEYED UNDER INSTRUCTIONS OF THE BOARD OF SUPERVISORS PER ORDER DATED MARCH 22, 1926.

L. B. 175 - 85-120.
L. B. 301 - 196-201.

FIELD WORK BY H.F. EVANS.
OFFICE WORK BY D.M. FINLEY.
CHECKED BY C.W. PAIGE.

CS 8913 SHT. 2

A6 OF A6

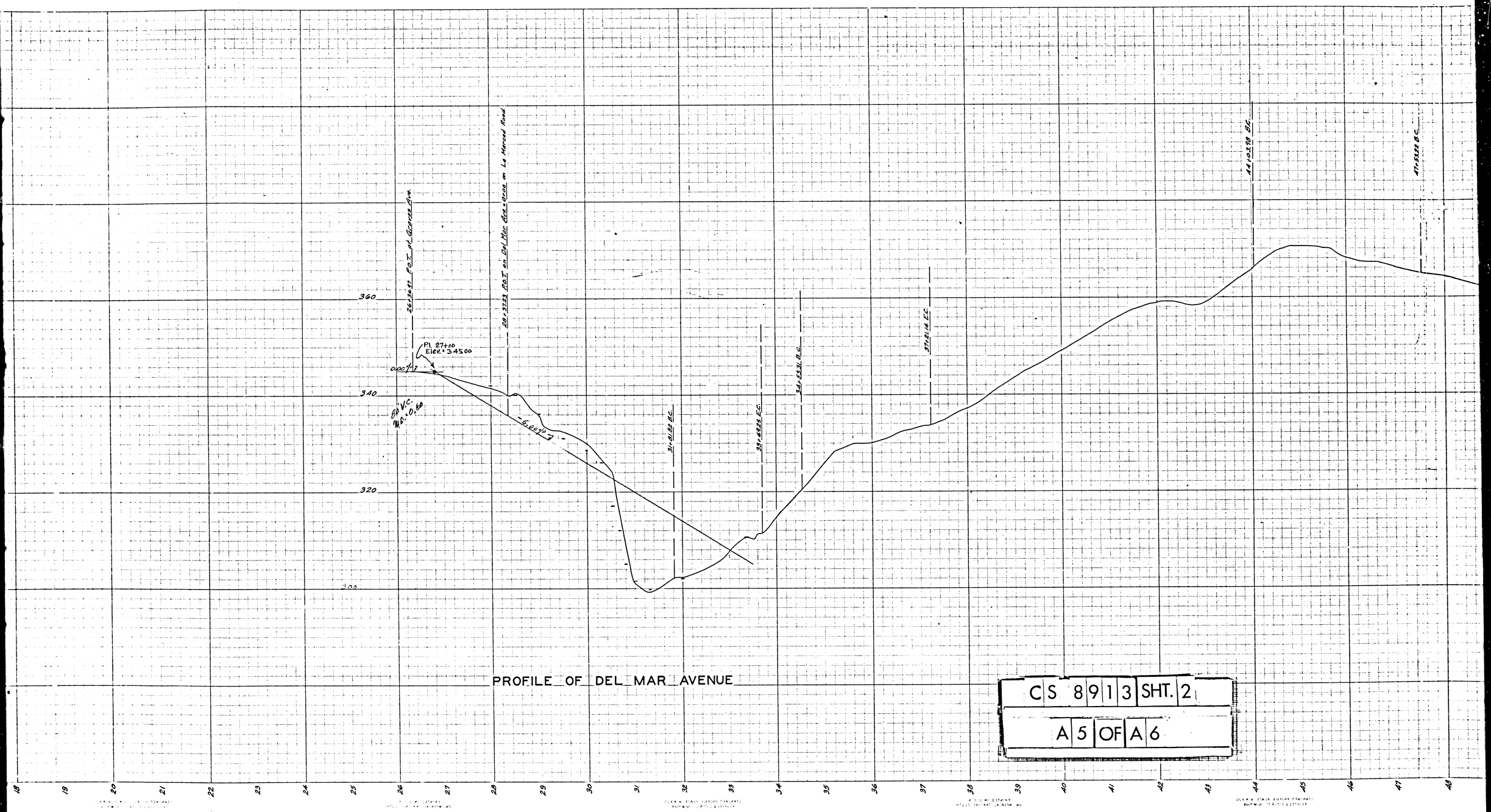

PROFILE OF DEL MAR AVENUE

CS 8913 SHT. 2

A5 OF A6

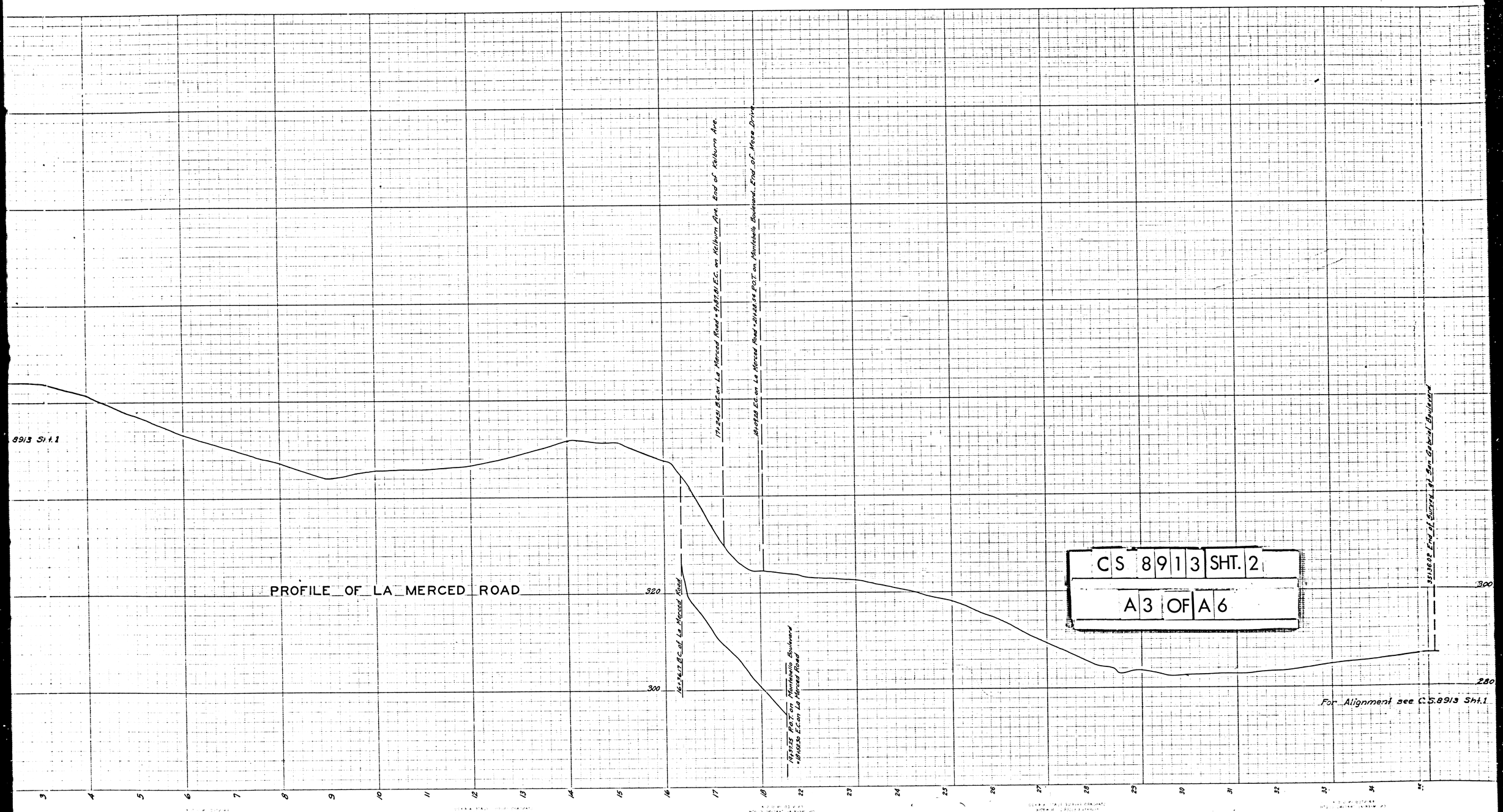
8913 Sht.1
PROFILE OF LA MERCED ROAD
320
300
280
16+61.17 B.C. of La Merced Road
17+24.01 B.C. on La Merced Road = 17+87.81 E.C. on Kelburn Ave. End of Kelburn Ave.
18+07.28 E.C. on La Merced Road = 21+28.54 P.O.T. on Montbello Boulevard. End of Mesa Drive
19+31.15 P.O.T. on Montbello Boulevard = 18+58.36 E.C. on La Merced Road
35+38.02 End of Survey at San Gabriel Boulevard
CS 8913 SHT. 2
A3 OF A6
For Alignment see C.S. 8913 Sht.1
3
4
5
6
7
8
9
10
11
12
13
14
15
16
17
18
22
23
24
25
26
27
28
29
30
31
32
33
34

Sta. 0+00 to Sta. 26+00
Profile Not Taken.

351+02 End of Survey at San Gabriel Boulevard

300

280

gnment see C.S. 8913 Sht.1

34 35 0 1 2 3 4 5 6 7 8 9 10 11 12 13 14 15 16 17 18 19 20 21

CS 8913 SHT. 2

A4 OF A6