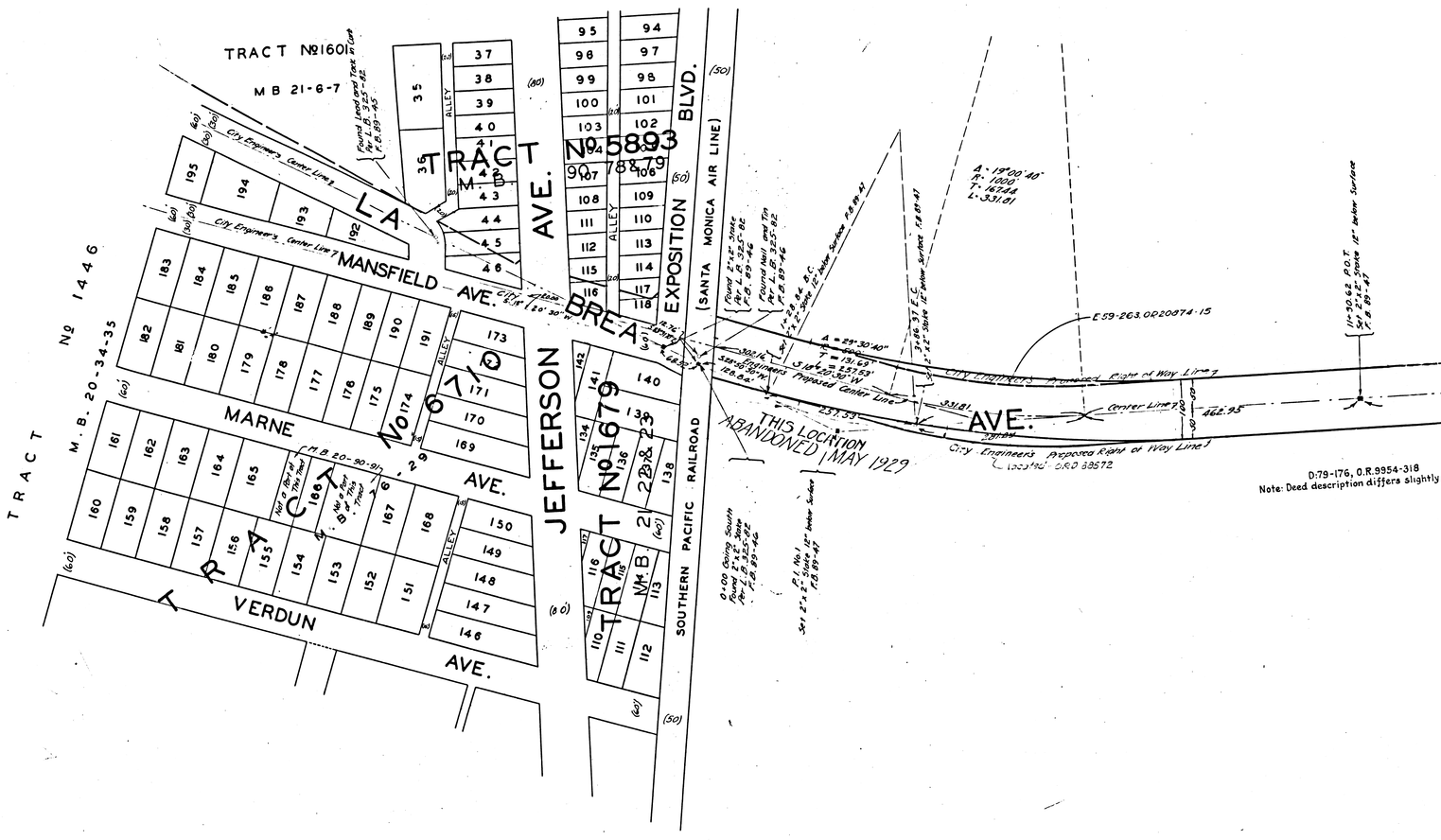

CS 8914

A1 OF A6

RANCHO

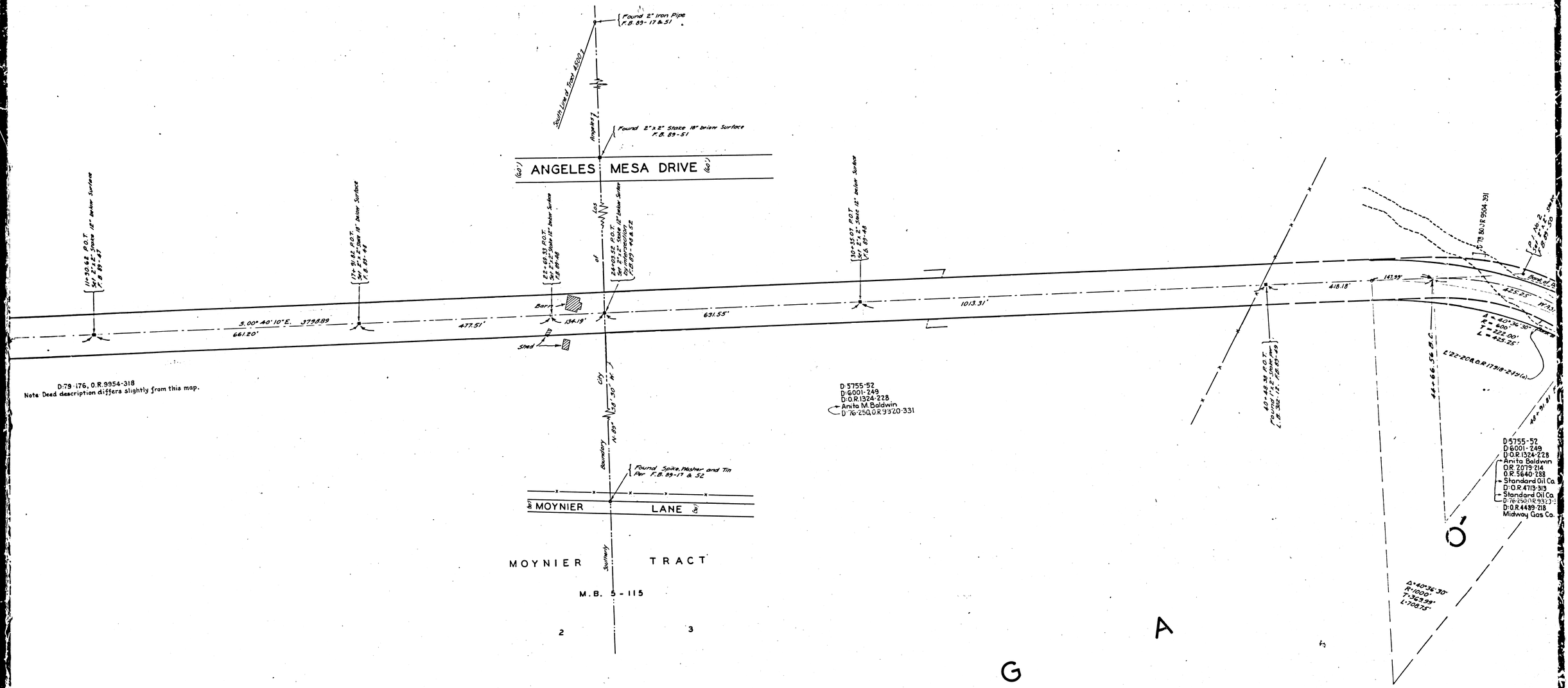

C I E N E G A

CS 8914
A2 OF A6

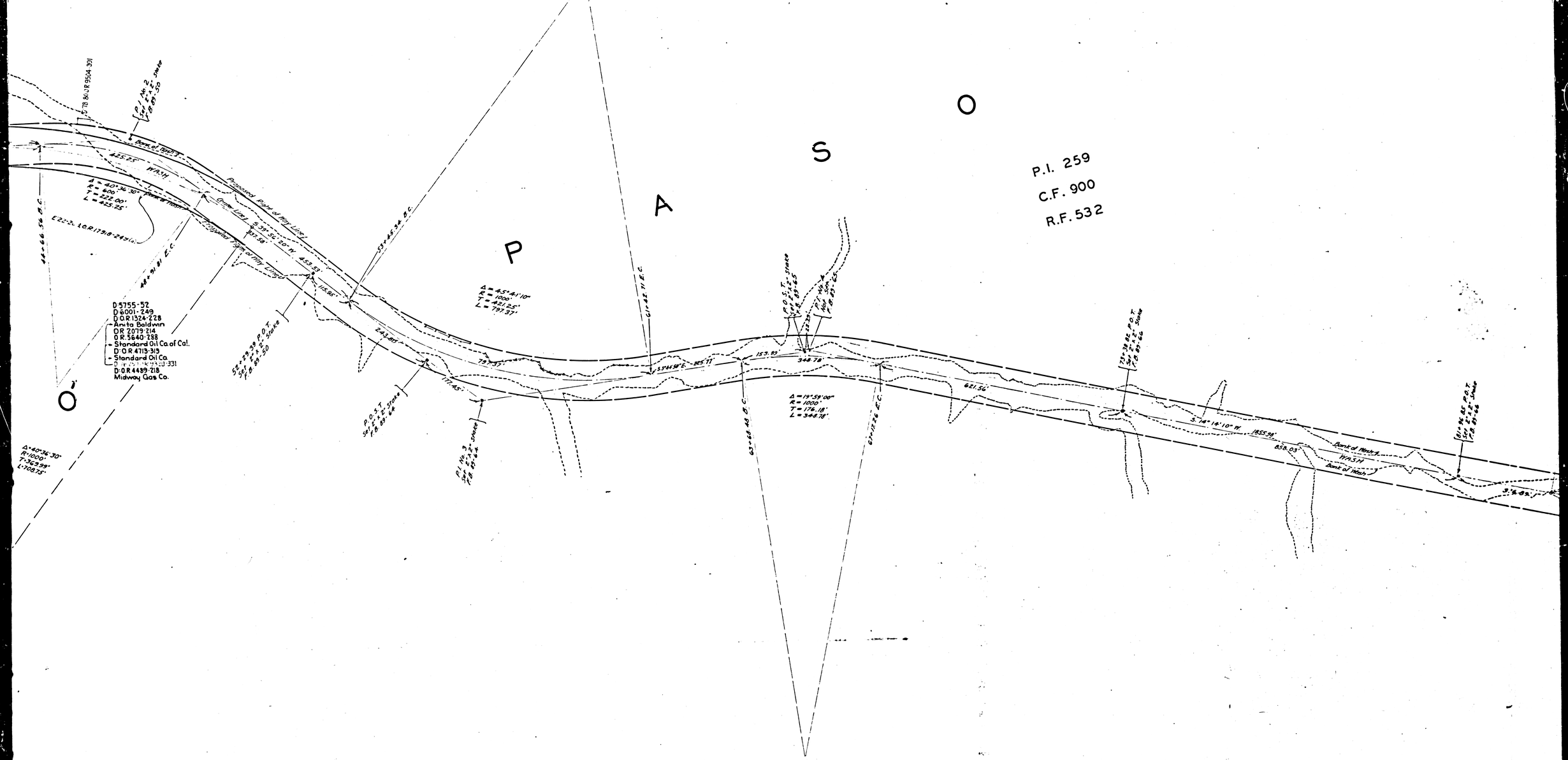

C	S	8 9 1	4
A	3	OF A	6

D

E

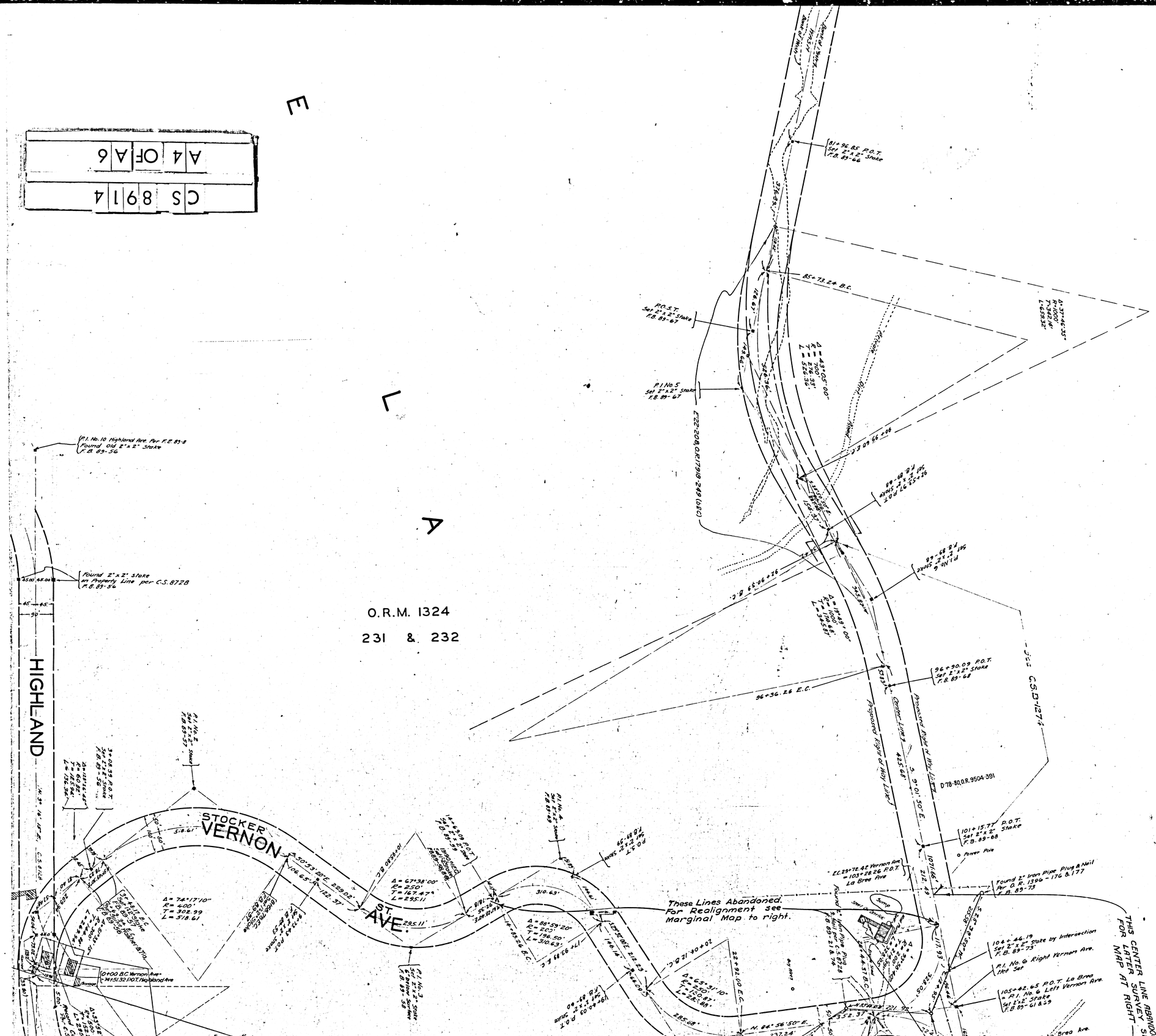
CS 8914
A4 OF A6
E
L
A
O.R.M. 1324
231 & 232
HIGHLAND
STOCKER
VERNON
AVE.
ST.
These Lines Abandoned.
For Realignment see
Marginal Map to right.
THIS CENTER LINE ABANDONED
LATER SURVEY SHOWN
FOR RIGHT-OF-WAY
MAP AT RIGHT
Proposed Right of Way Line
Proposed Back of Walk Line
Center Line
D 78-80, R.9504-391
C.S.D.-1274
Found 2" x 2" Stake on Property Line per C.S. 8728 F.B. 89-56
P.I. No. 10 Highland Ave. Per F.B. 89-8 Found Old 2" x 2" Stake F.B. 89-56
P.I. No. 5 Set 2" x 2" Stake F.B. 89-67
P.O.S.T. Set 2" x 2" Stake F.B. 89-67
85+73.24 B.C.
96+36.26 E.C.
96+90.09 P.O.T. Set 2" x 2" Stake F.B. 89-68
101+15.77 P.O.T. Set 2" x 2" Stake F.B. 89-68
Found 2" Iron Pipe, Plug & Nail Per O.R. 1390 - 176 & 177 F.B. 89-73
104+46.19 Set 2" x 2" Stake by Intersection F.B. 89-73
P.I. No. 6 Right Vernon Ave. Not Set
105+42.65 P.O.T. La Brea
= P.I. No. 6 Left Vernon Ave.
Set 2" x 2" Stake F.B. 89-61 & 63
0+00 B.C. Vernon Ave.
= M+0.30 NOT Highland Ave
Power Pole
Sump

MARGINAL MAP
SHOWING
REALIGNMENT OF VERNON AVE.
AT
INTERSECTION OF LA BREA AVE.
SCALE 1"=100'
TRACT Nº 7937
M.B.120-24&25
LOT 1
CS 8914
A5 OF A6
O.R.M. 1396
176 & 177.
LA BREA
AVE.
THIS CENTER LINE ABANDONED SEE MAP ABOVE FOR LATER SURVEY
THIS LOCATION ADOPTED BY COUNTY SURVEYOR MAY 1932.
THIS CENTER LINE ABANDONED SEE MAP AT RIGHT FOR LATER SURVEY
FOR CONTINUATION OF VERNON AVE SEE MAIN MAP TO LEFT.
Marginal Map to right.

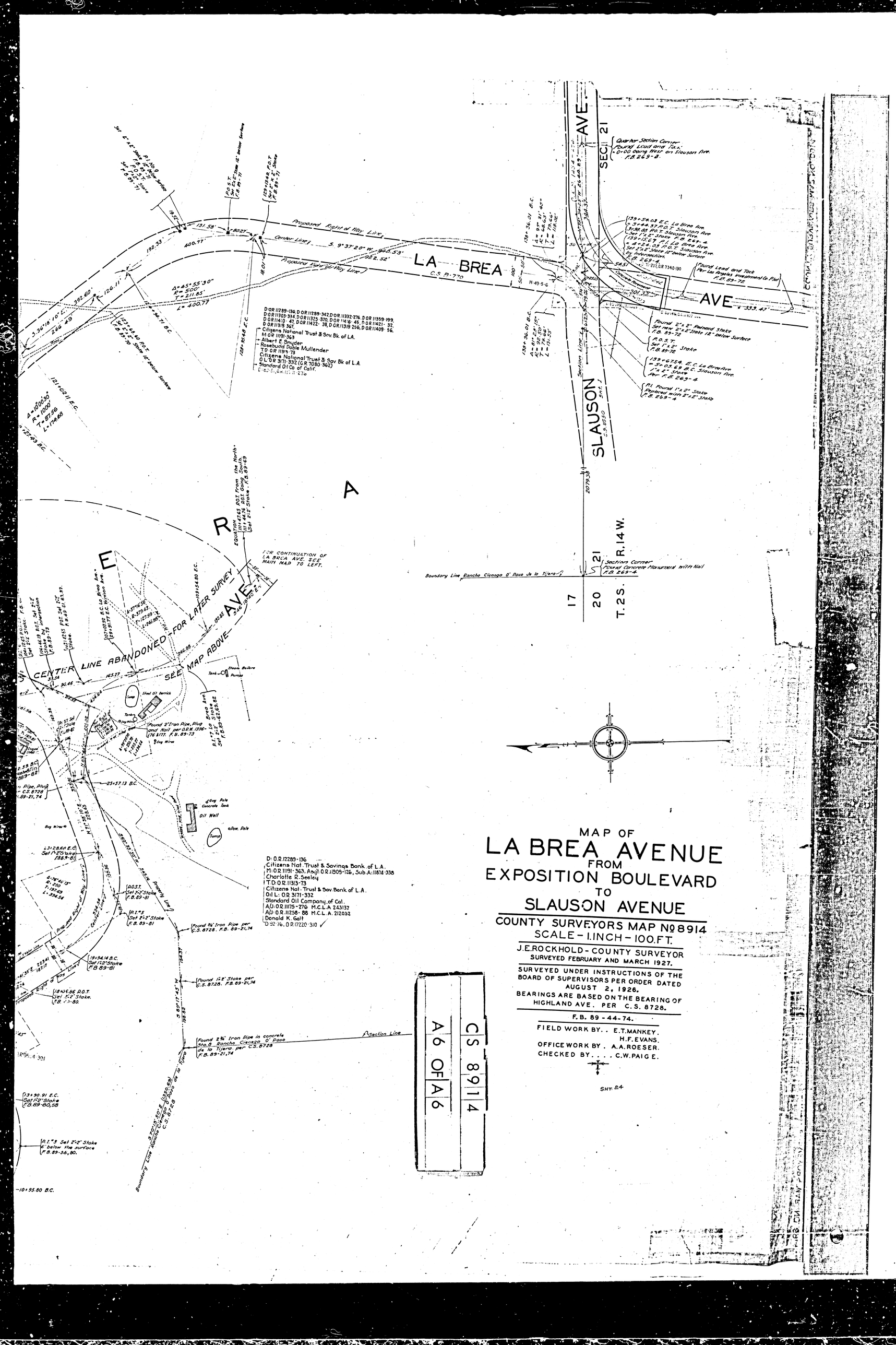
MAP OF
LA BREA AVENUE
FROM
EXPOSITION BOULEVARD
TO
SLAUSON AVENUE
COUNTY SURVEYORS MAP Nº 8914
SCALE - 1. INCH - 100. FT.
J. E. ROCKHOLD - COUNTY SURVEYOR
SURVEYED FEBRUARY AND MARCH 1927.
SURVEYED UNDER INSTRUCTIONS OF THE BOARD OF SUPERVISORS PER ORDER DATED AUGUST 2, 1926.
BEARINGS ARE BASED ON THE BEARING OF HIGHLAND AVE. PER C.S. 8728.
F.B. 89-44-74.
FIELD WORK BY.. E.T. MANKEY.
H.F. EVANS.
OFFICE WORK BY. A.A. ROESER.
CHECKED BY.... C.W. PAIGE.
SHT. 24
CS 8914
A6 OF A6
LA BREA AVE
SLAUSON AVE
SEC. 21
T. 2 S.
R. 14 W.
Proposed Right of Way Line
Center Line
C.S. 8-770
Section Line
Boundary Line Rancho Cienega O' Paso de la Tijera
CENTER LINE ABANDONED - FOR LATER SURVEY
SEE MAP ABOVE
(24) CONTINUATION OF LA BREA AVE. SEE MAIN MAP TO LEFT.
Citizens National Trust & Sav. Bk. of L.A.
Albert E. Snyder
Rosebuild Noble Mullender
T.D. O.R. 1191-79
Citizens National Trust & Sav. Bk. of L.A.
O.L. O.R. 3171-332 (O.R. 7080-362)
Standard Oil Co. of Calif.
Oil Well
Concrete Tank
Sump
Property Line
Found 2" x 2" Redwood Stake Set new 2" x 2" Stake 12" below Surface
Found Lead and Tack for Los Angeles Investment Co. Plat
Quarter Section Corner Found Lead and Tack; 0-00 being West on Slauson Ave.
Section Corner Found Concrete Monument with Nail