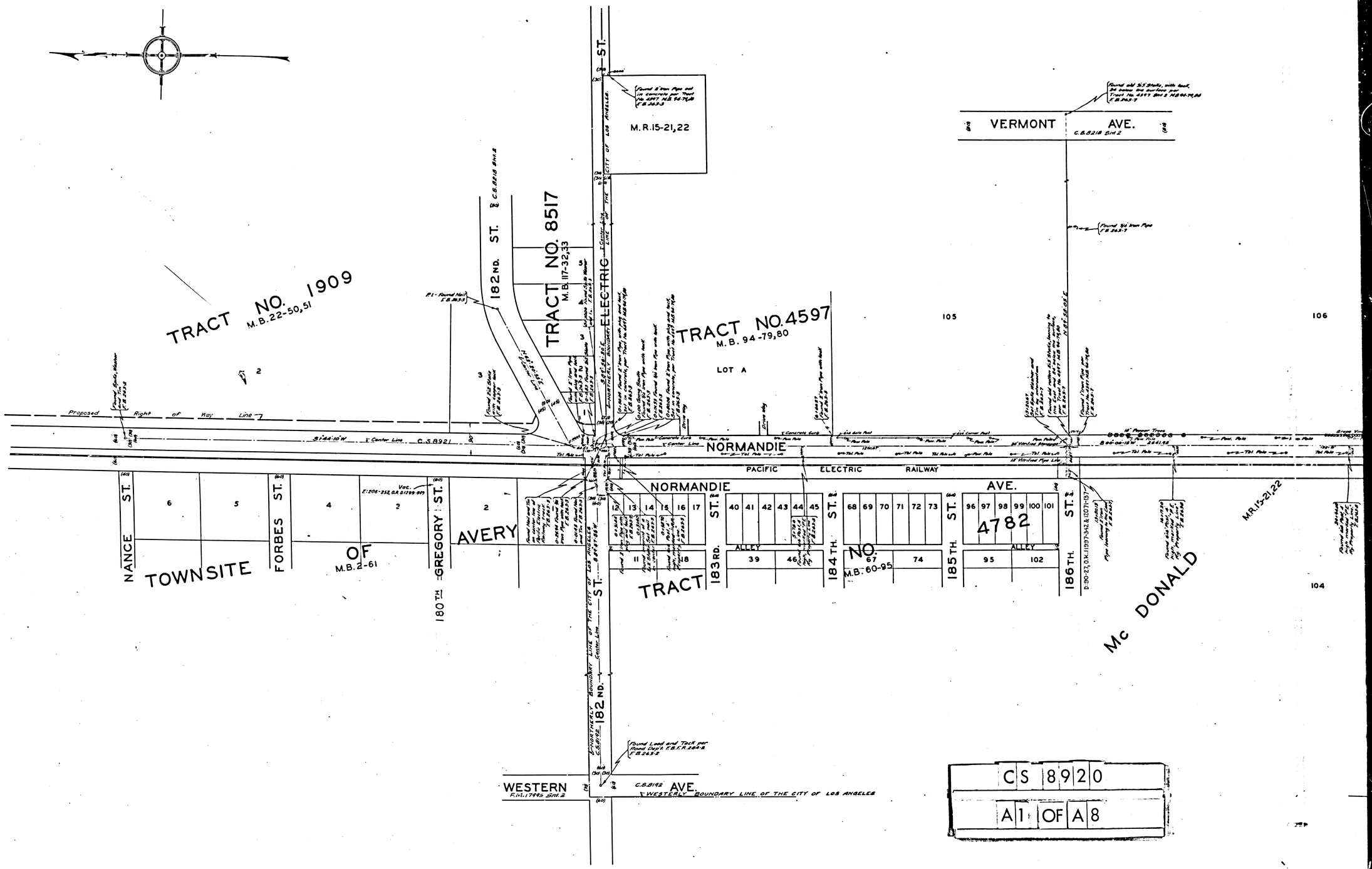
TRACT NO. 1909
M.B. 22-50,51
TRACT NO. 8517
M.B. 117-32,33
TRACT NO. 4597
M.B. 94-79,80
LOT A
M.R. 15-21,22
182ND. ST.
C.S. 8918 Sht. 2
EASTERLY BOUNDARY LINE OF THE CITY OF LOS ANGELES
Proposed Right of Way Line
Center Line C.S. 8921
NORMANDIE AVE.
PACIFIC ELECTRIC RAILWAY
VERMONT AVE.
C.S. 8218 Sht. 2
105
106
104
NANCE ST.
FORBES ST.
GREGORY ST.
180TH ST.
AVERY
TOWNSITE OF
M.B. 2-61
183RD. ST.
184TH. ST.
185TH. ST.
186TH. ST.
ALLEY
TRACT NO. 4782
M.B. 60-95
Mc DONALD
WESTERN AVE.
F.W.I. 17995 Sht. 2
C.S. 8192
WESTERLY BOUNDARY LINE OF THE CITY OF LOS ANGELES
CS 8920
A1 OF A8

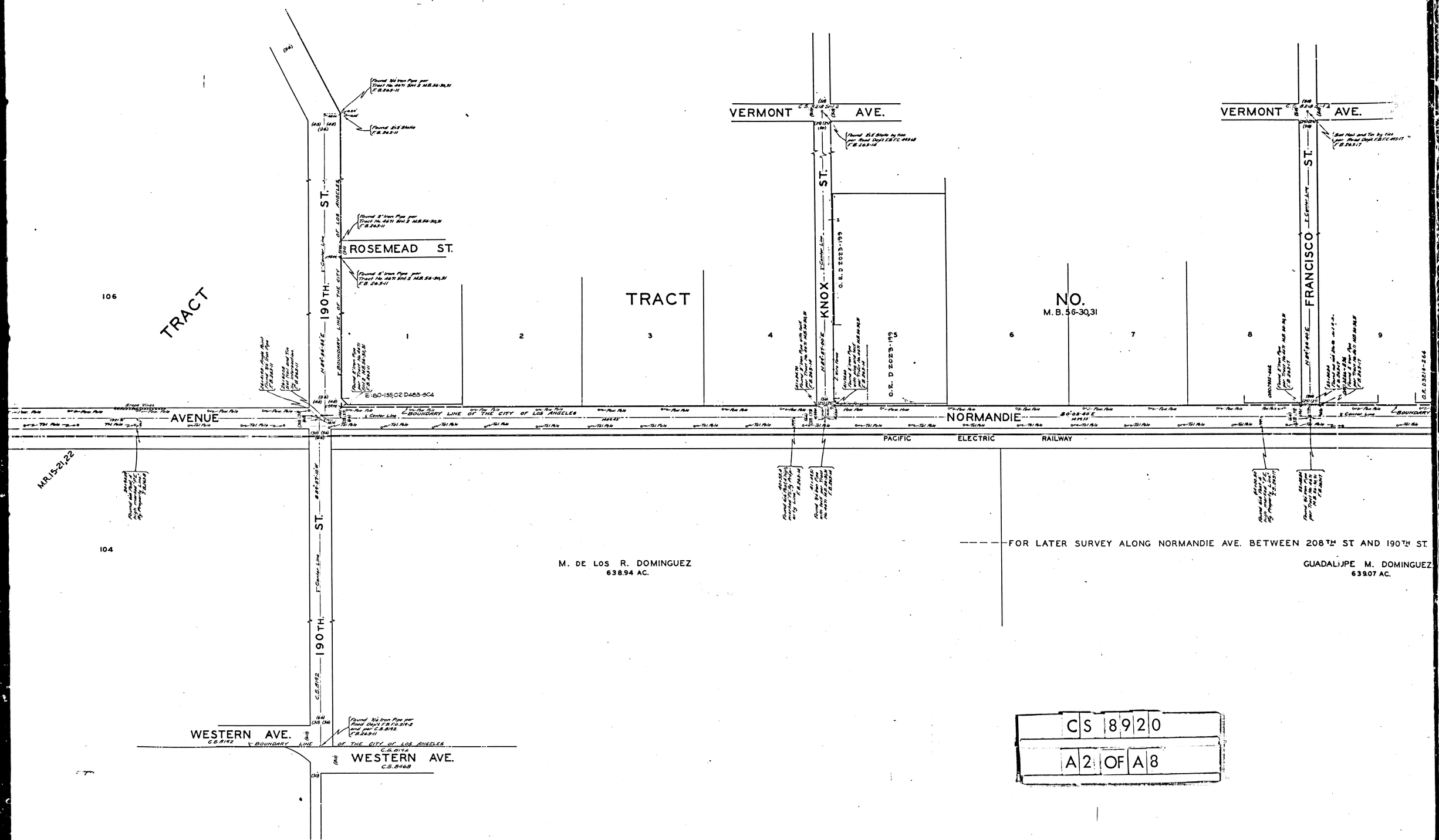

CS 8920

A2 OF A8

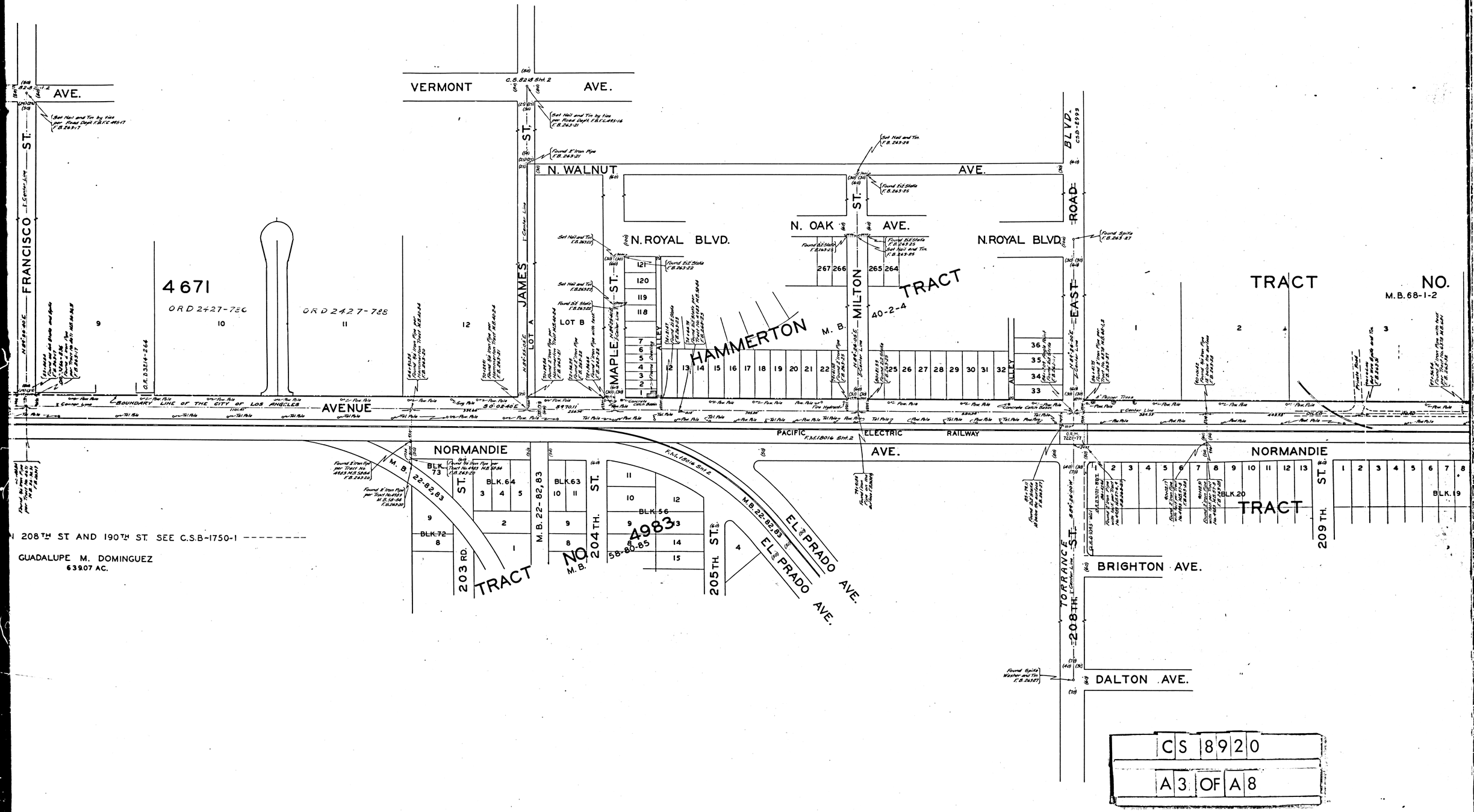
AVE.
VERMONT
AVE.
FRANCISCO ST.
JAMES ST.
N. WALNUT
AVE.
N. ROYAL BLVD.
N. OAK
AVE.
MILTON ST.
N. ROYAL BLVD.
EAST ROAD
BLVD.
4671
ORD 2427-786
ORD 2427-788
HAMMERTON TRACT
M. B.
TRACT NO.
M.B. 68-1-2
LOT A
LOT B
MAPLE AVENUE
ALLEY
BOUNDARY LINE OF THE CITY OF LOS ANGELES
PACIFIC ELECTRIC RAILWAY
NORMANDIE AVE.
NORMANDIE
BLK. 73
BLK. 64
BLK. 63
BLK. 56
BLK. 72
BLK. 20
BLK. 19
203 RD.
204 TH.
205 TH.
209 TH.
TORRANCE ST.
208 TH.
BRIGHTON AVE.
DALTON AVE.
EL PRADO AVE.
TRACT
4983
M.B. 22-82,83
M.B. 58-80-85
N 208TH ST AND 190TH ST SEE C.S.B-1750-1
GUADALUPE M. DOMINGUEZ
63.907 AC.
CS 8920
A3 OF A8

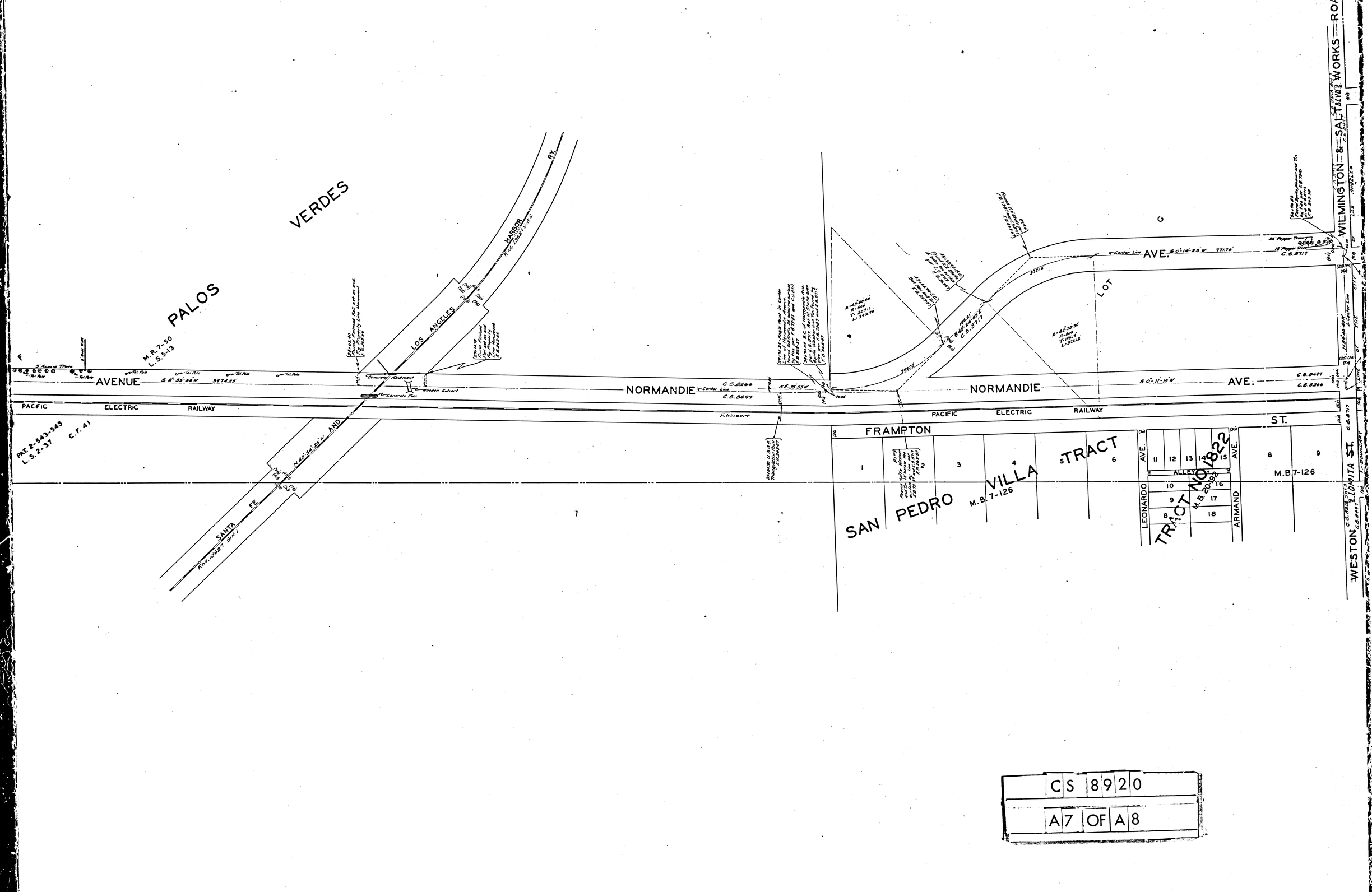
PALOS VERDES
HARBOR
LOS ANGELES
SANTA FE
AND
NORMANDIE AVENUE
NORMANDIE AVE.
PACIFIC ELECTRIC RAILWAY
FRAMPTON ST.
SAN PEDRO VILLA TRACT
M.B. 7-126
TRACT NO. 1822
M.B. 20-92
LEONARDO AVE.
ARMAND AVE.
ALLEY
LOT
WILMINGTON & SALT LAKE WORKS
WESTON
LOMITA ST.
M.R. 7-50
L.S. 5-13
PAT. 2-543-545
L.S. 2-37
C.F. 41
C.S. 8920
A7 OF A8

238

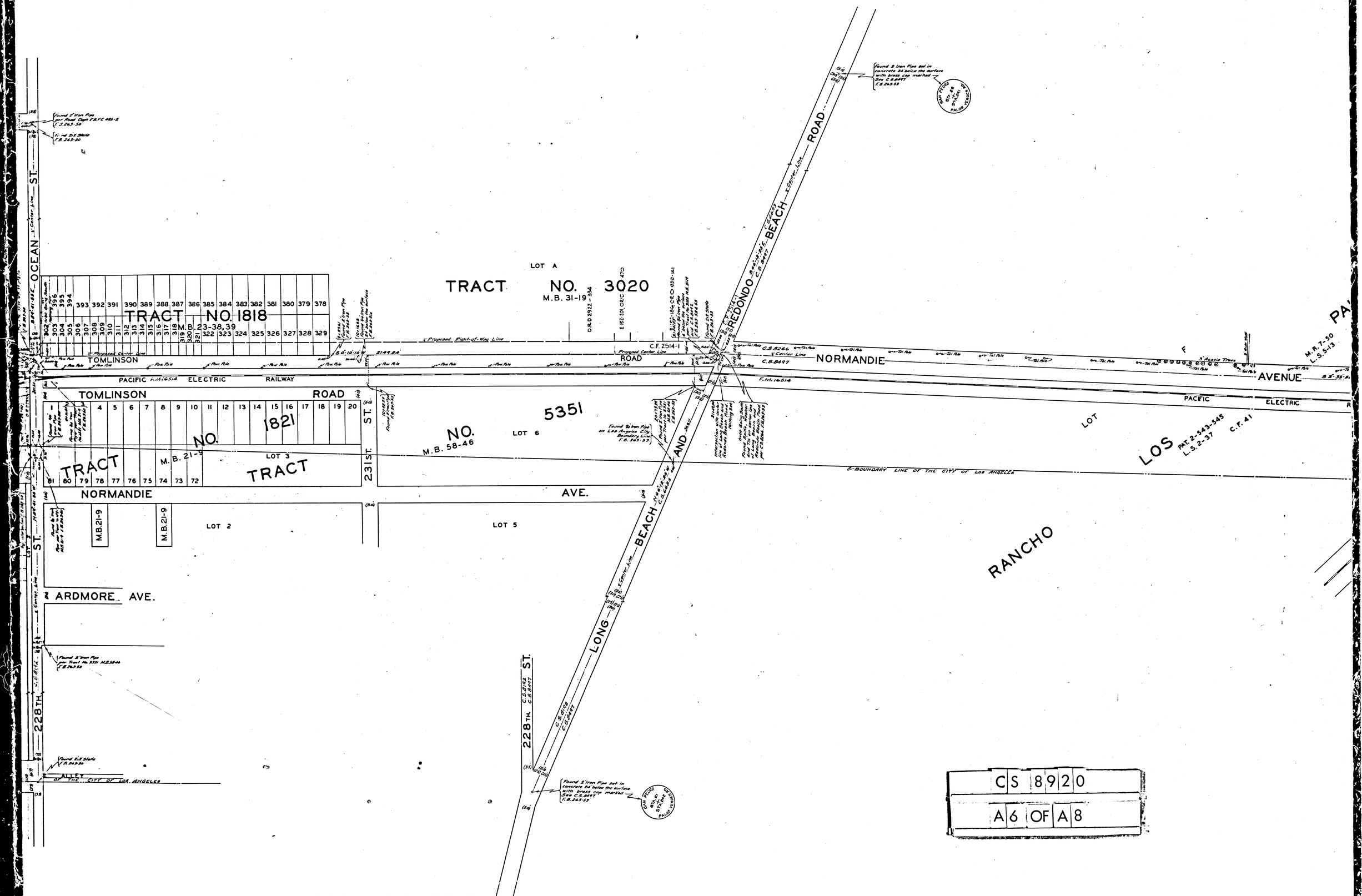

302	303	304	305	306	307	308	309	310	311	312	313	314	315	316	317	318	319	320	321
396	395	394	393	392	391	390	389	388	387	386	385	384	383	382	381	380	379	378	
322	323	324	325	326	327	328	329												

1	2	3	4	5	6	7	8	9	10	11	12	13	14	15	16	17	18	19	20
81	80	79	78	77	76	75	74	73	72										

CS 8920
A6 OF A8

FOR LATER SURVEY DATA FROM LOMITA BLVD NORTHERLY TO 223RD ST. SEE C. S. B- 2938

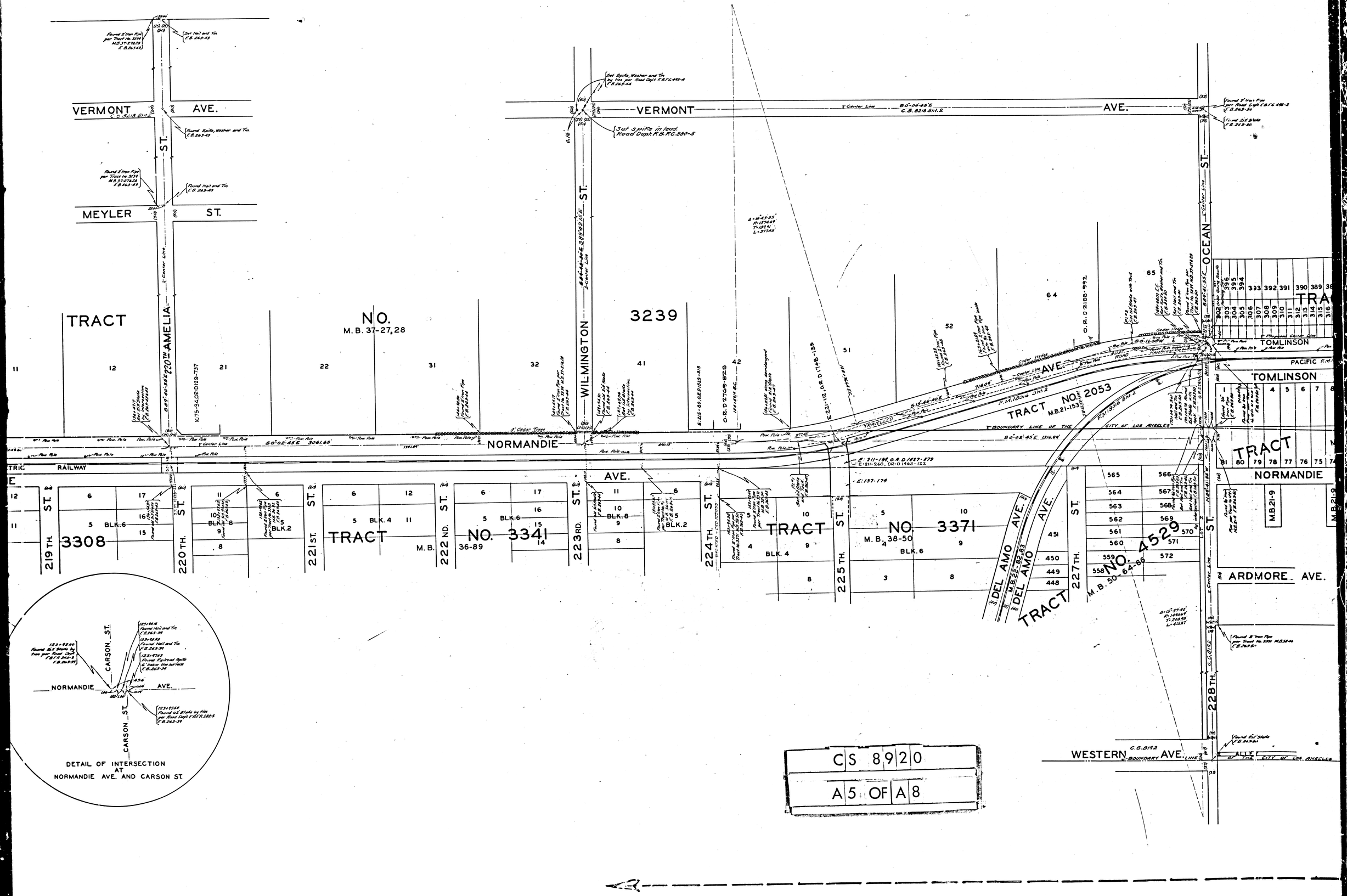

CS 8920

A5 OF A8

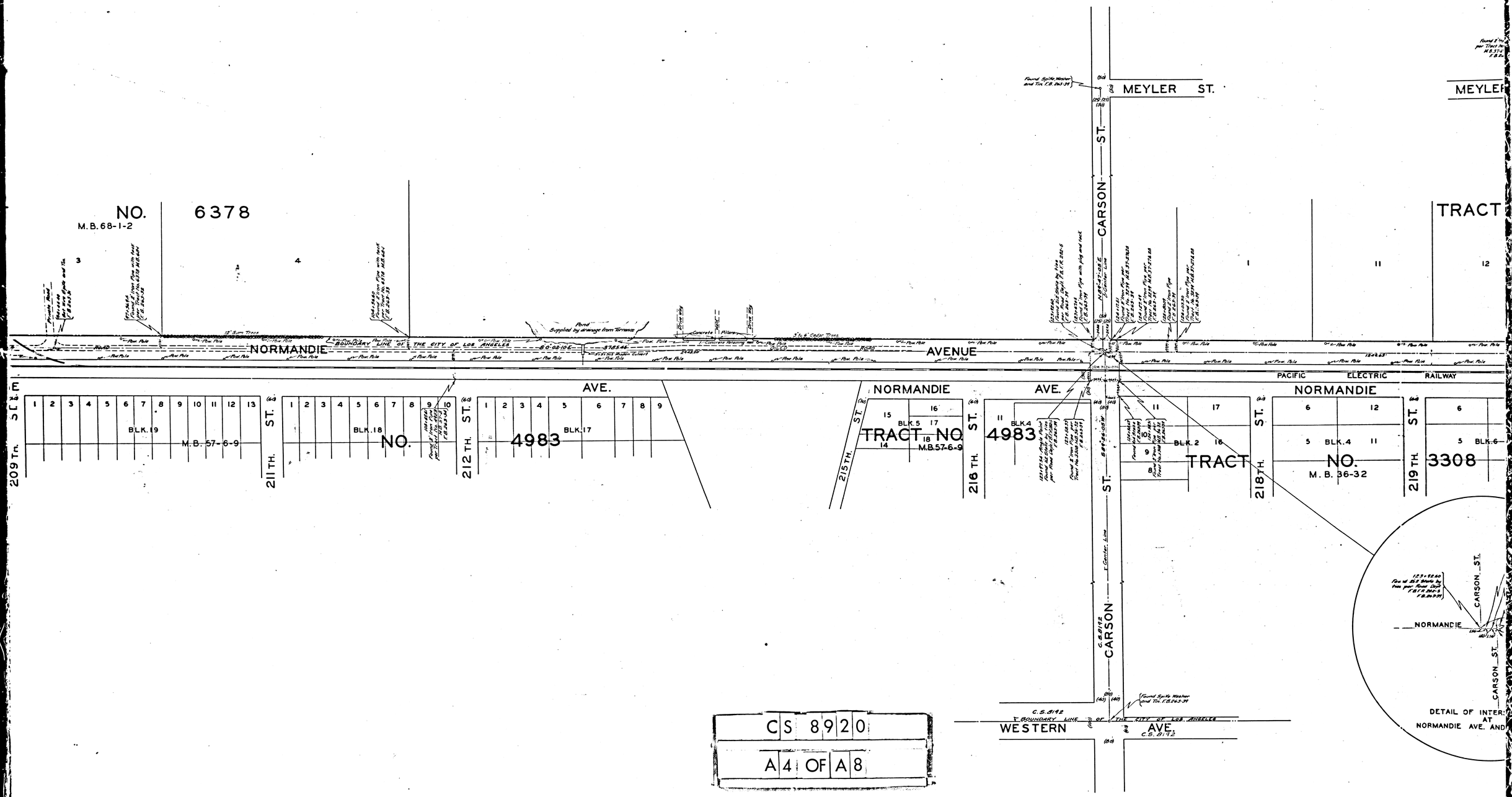

CS 8920

A4 OF A8

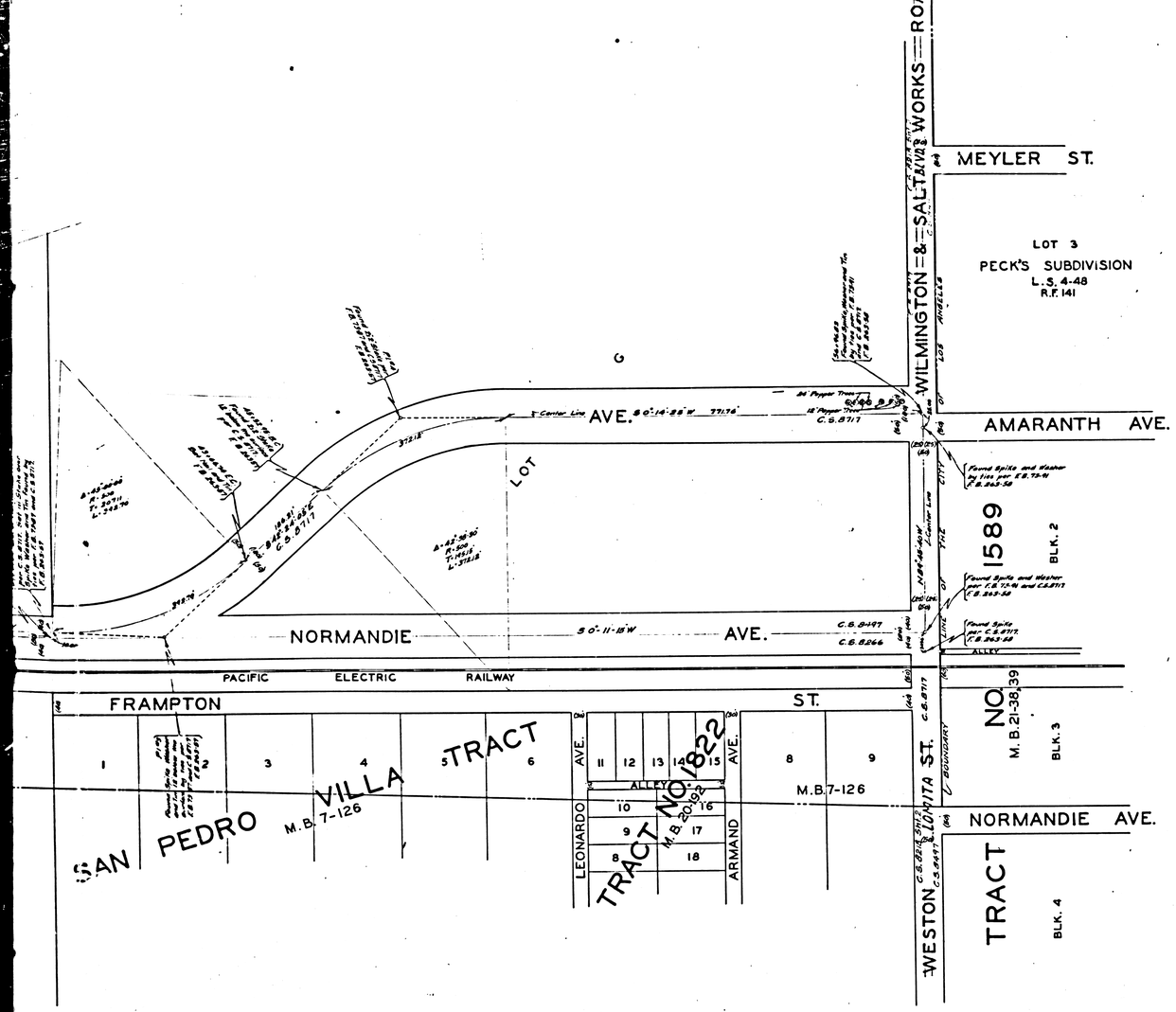

MAP OF

NORMANDIE AVENUE

FROM

182ND. STREET

TO

WILMINGTON AND SALT WORKS ROAD

COUNTY SURVEYORS MAP No. 8920

SCALE - 1 INCH = 100 F.T.

ACQUISITION AND IMPROVEMENT DISTRICT NO. 70
WORK ORDER NO. 4070

J.E. ROCKHOLD COUNTY SURVEYOR
SURVEYED FEBRUARY AND MARCH 1927.

SURVEYED UNDER INSTRUCTIONS OF THE BOARD OF SUPERVISORS PER ORDER DATED SEPTEMBER 20, 1926.

BEARINGS ARE BASED ON THE BEARING OF NORMANDIE AVENUE AS SHOWN ON C.S. 8717

F.B. 263-1 TO 60

FIELD WORK BY A. E. SVENSON
OFFICE WORK BY D.M. FINLEY
CHECKED BY K.R. Mc PHERSON

Sht. 26.
Sht. #28

CS 8920

A8 OF A8

Wilmington & Salt Works Rd. changed to Weston St. D:49-76
Weston St. changed to Lomita Blvd. D:49-119
Frampton St. " " Frampton Ave. D:49-211