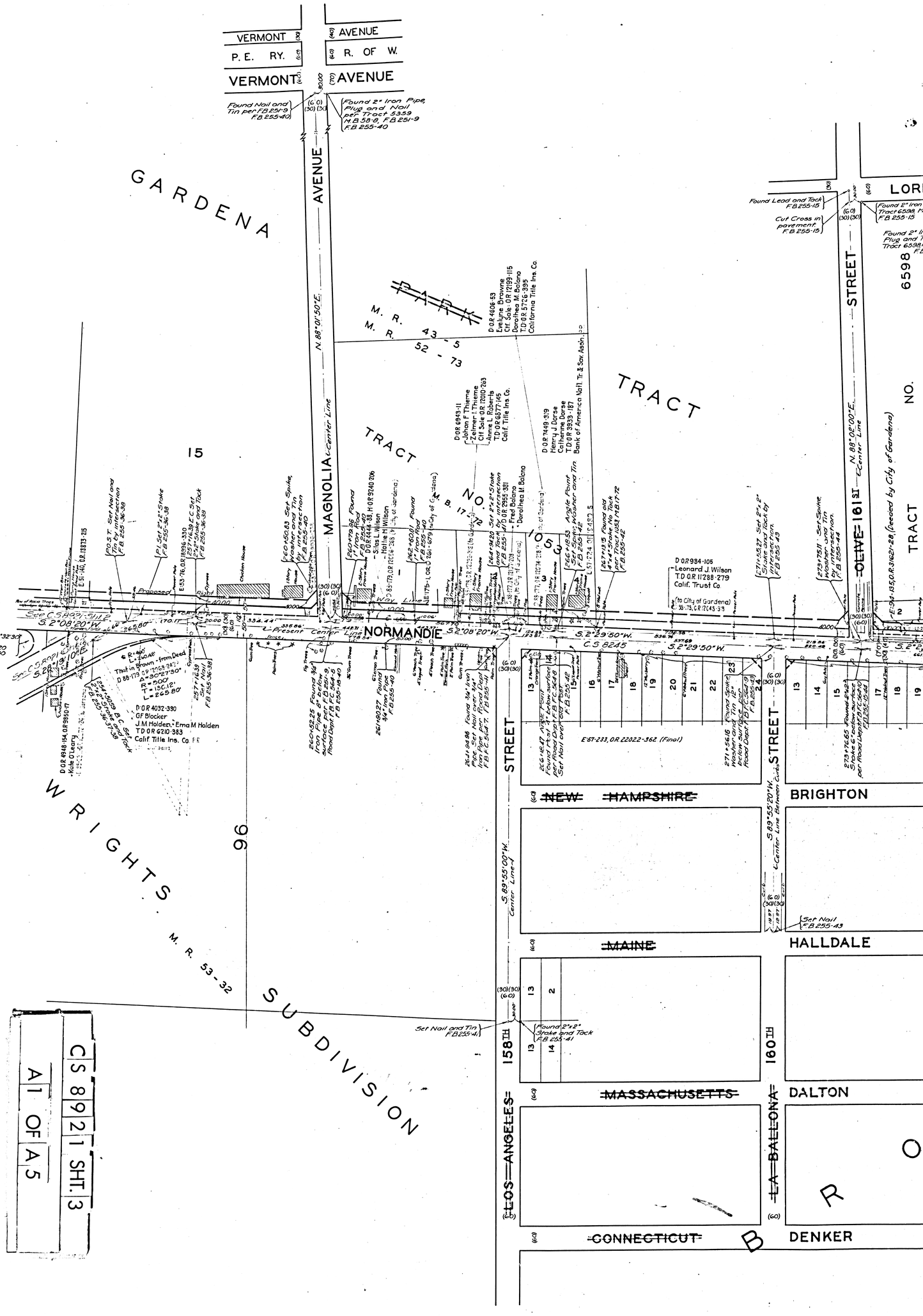
VERMONT AVENUE
P. E. RY.
R. OF W.
GARDENA
MAGNOLIA AVENUE
PARK
TRACT
NO. 1
NORMANDIE
OLIVE 161ST STREET
BRIGHTON
HALLDALE
DALTON
DENKER
NEW HAMPSHIRE
MAINE
MASSACHUSETTS
CONNECTICUT
158TH STREET
160TH STREET
LOS ANGELES
LA BALLONA
WRIGHTS SUBDIVISION
M. R. 53-32
CS 8921 SHT. 3
A1 OF A5

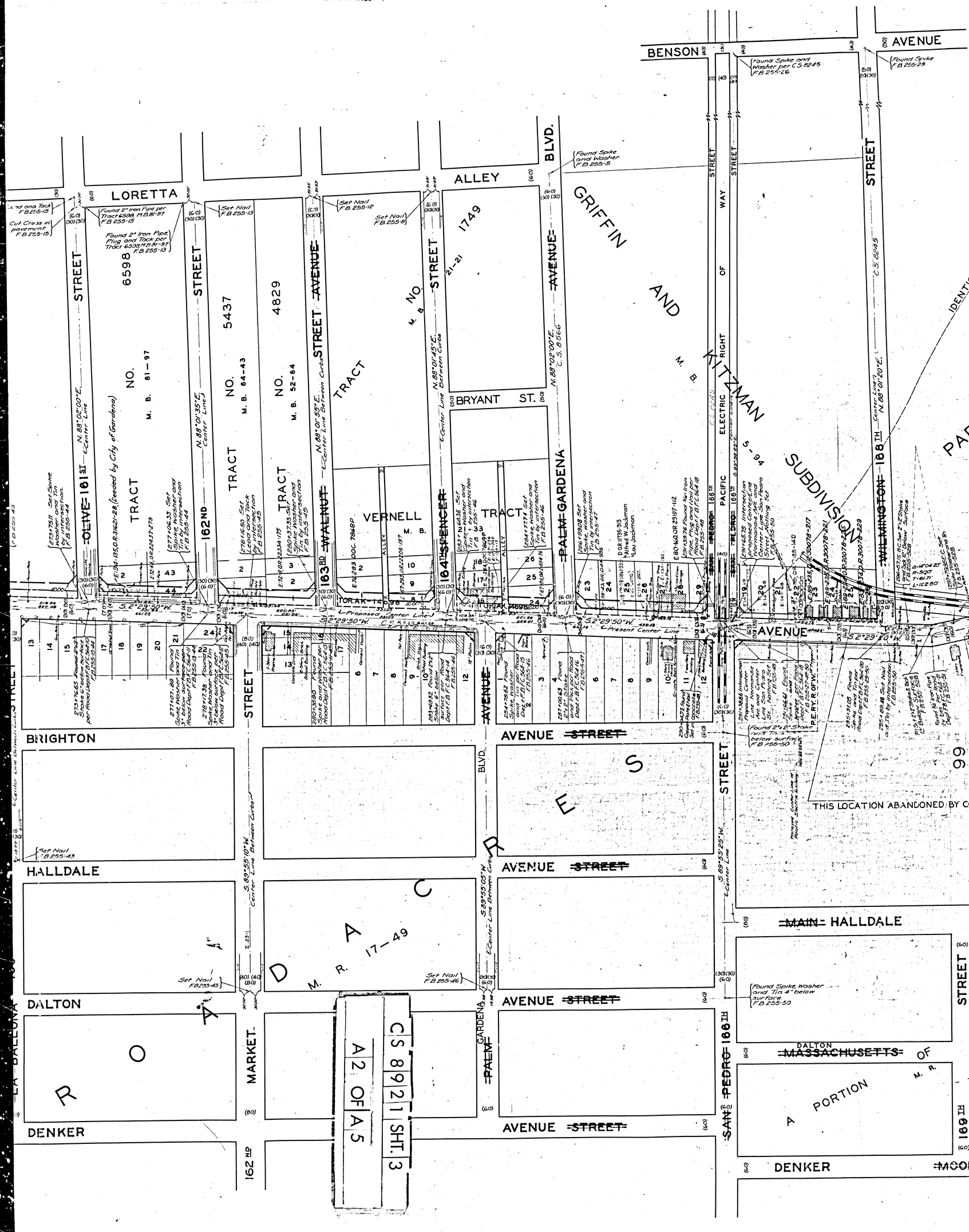
LORETTA
ALLEY
BENSON
AVENUE
GRIFFIN AND KITZMAN SUBDIVISION
5-94
M. B.
BLVD.
STREET
WAY
OF
RIGHT
ELECTRIC
PACIFIC
TRACT
NO. 6598
M. B. 81-97
NO. 5437
M. B. 64-43
NO. 4829
M. B. 52-64
NO. 1749
M. B. 21-21
VERNELL
M. B.
BRYANT ST.
OLIVE 161ST
162ND
WALNUT 163RD
SPENCER 164TH
PALM GARDENA
WILLINGTON 168TH
PERT ROYAL
BRIGHTON
HALLDALE
DALTON
DENKER
MARKET
162ND
MAIN
MASSACHUSETTS
SAN PEDRO 166TH
169TH
MOOR
PORTION
M. R.
THIS LOCATION ABANDONED BY C
CS 8921 SHT. 3
A2 OF A5

NOTE:- MARGINAL MAP ADDED NOV. 1943.

AVENUE

STREET

166TH ST.

168TH ST.

NORMANDIE

PACIFIC ELECTRIC

RANCHO PART OF SAN PEDRO TRACT

M. R. 59-15
C. F. 264

IDENTICAL

TOR. AU-1769

PARKWAY

SEPULVEDA

STREET

D.S. 278-170

M C D O N A L D

LOCATION ABANDONED BY COUNTY SURVEYOR NOVEMBER 1943. FOR LATER SURVEY SEE MARGINAL MAP ABOVE

M. R. 15-21-22

CS 8921 SHT. 3

A3 OF A5

ALLDALE

~~STREET~~ AVENUE

STREET

BROADACRES

24-52

AVENUE

~~STREET~~

~~HUSETTS~~ OF

TION M. R.

169TH

170TH

STREET

AVENUE

MOORE

174TH

STRAWBERRY

DALTON

~~MASSACHUSETTS~~ AVENUE

NO. 63-88

5753

TRACT M. B.

CS 8921 SHT. 3
A4 OF A5
WESTERN
CS7995-2
AVERY
TRACT
NO. 8517
M. B. 117-32-33
182ND STREET
C.S.8218 Sheet 2
3
NORMANDIE AVENUE
S142°40'W
OREGONA 180TH STREET
FORBES 179TH STREET
NANCE 178TH STREET
EVELYN AVENUE
TOWNSITE
OF
M. B. 2-61
1909
TOR. AT-17237
2
NO. 22-50-51
M. B.
IDENTICAL
TOR. AU-17691
1
TRACT
RIGHT OF WAY
101
SEPULVEDA PARKWAY
PROPOSED SEPULVEDA PARKWAY
15-21-22
STRAWBERRY 174TH STREET
C.S.8924 STREET
C.S.B-638-2
GOULD AVE.
F.M.1539-1
R/W.
ST.
AVE.
174TH PLACE
Proposed Right of Way Line per C.S.6268-2
Center Line per C.S.6268-2
Proposed Center Line
Present Center Line
Proposed Right of Way Line
Proposed Center Line
ANGLE POINT
NOTE~ MARGINAL MAP ADDED NOV. 1943.
DIE PACIFIC ELECTRIC RAILWAY
TRACT
Nothing set
Tel Pole
Power Pole
Guy Pole
Fence
Curb
Gutter
Sidewalk
Pavement
Concrete
Asphalt
Brick
Stone
Wood
Metal
Iron
Steel
Copper
Brass
Bronze
Aluminum
Lead
Zinc
Tin
Gold
Silver
Platinum
Palladium
Rhodium
Iridium
Osmium
Ruthenium
Rhenium
Tungsten
Molybdenum
Vanadium
Chromium
Manganese
Iron
Cobalt
Nickel
Copper
Zinc
Gallium
Germanium
Arsenic
Selenium
Bromine
Krypton
Rubidium
Strontium
Yttrium
Zirconium
Niobium
Molybdenum
Technetium
Ruthenium
Rhodium
Palladium
Silver
Cadmium
Indium
Tin
Antimony
Tellurium
Iodine
Xenon
Cesium
Barium
Lanthanum
Cerium
Praseodymium
Neodymium
Promethium
Samarium
Europium
Gadolinium
Terbium
Dysprosium
Holmium
Erbium
Thulium
Ytterbium
Lutetium
Hafnium
Tantalum
Tungsten
Rhenium
Osmium
Iridium
Platinum
Gold
Mercury
Thallium
Lead
Bismuth
Polonium
Astatine
Radon
Francium
Radium
Actinium
Thorium
Protactinium
Uranium
Neptunium
Plutonium
Americium
Curium
Berkelium
Californium
Einsteinium
Fermium
Mendelevium
Nobelium
Lawrencium
Rutherfordium
Dubnium
Seaborgium
Bohrium
Hassium
Meitnerium
Darmstadtium
Roentgenium
Copernicium
Nihonium
Flerovium
Moscovium
Livermore
Tennessine
Oganesson

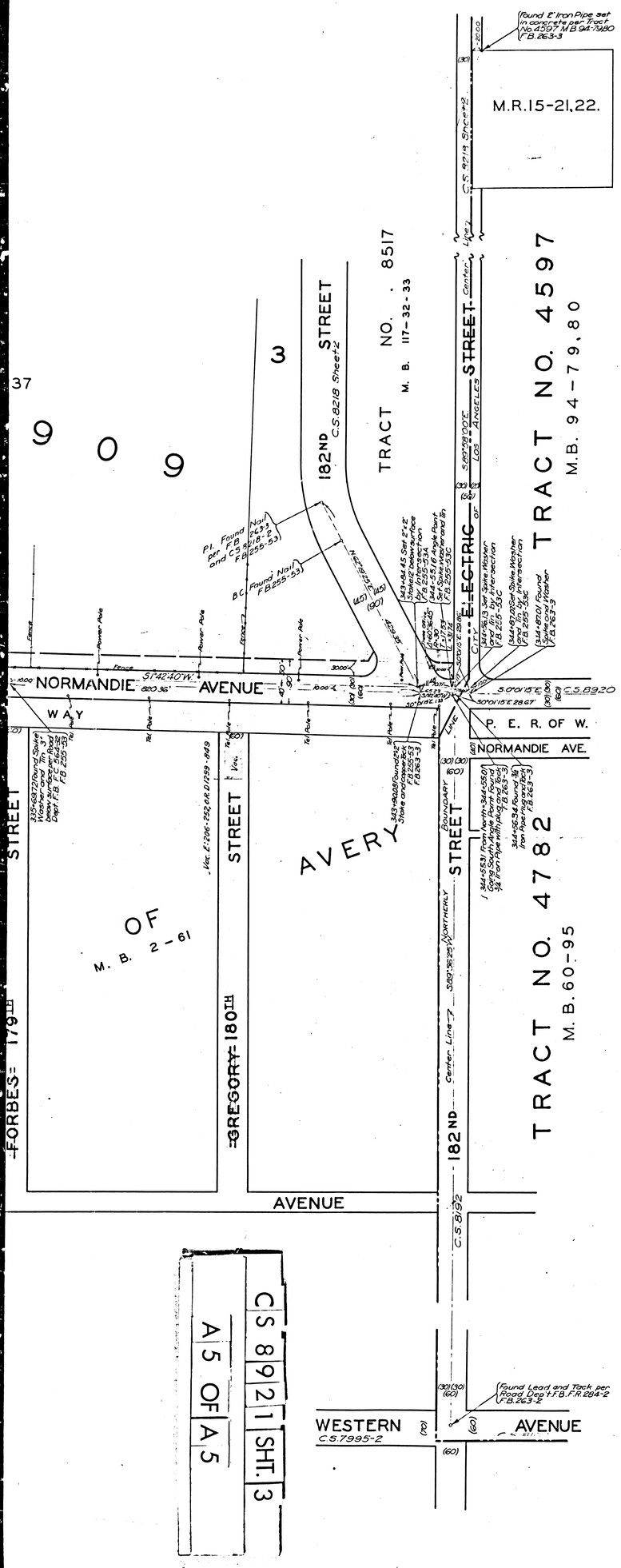

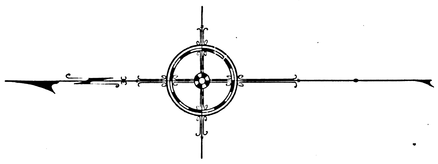

MAP OF

NORMANDIE AVENUE

FROM

MANCHESTER AVENUE

TO

182ND STREET

COUNTY SURVEYORS MAP Nº 8921

SHEET NO. 3 OF 3 SHEETS

SCALE – 1 INCH = 100 FT.

ACQUISITION AND IMPROVEMENT DISTRICT Nº33.
WORK ORDER Nº 4033

J. E. ROCKHOLD – COUNTY SURVEYOR
SURVEYED AUGUST 1926 — MAY 1927.

SURVEYED UNDER INSTRUCTIONS OF THE BOARD OF SUPERVISORS PER ORDER DATED AUGUST 23, 1926.
BEARINGS ARE BASED ON THE BEARING OF MANCHESTER AVENUE PER C.S. 8218, SHEET 1.

F. B. 255-1-65

FIELD WORK BY A.E. SVENSON
OFFICE WORK BY K.B. HIGGINS
CHECKED BY C.W. PAIGE

Revised-166TH St. to 174TH St., Nov. 1943. R.W.McAllister

Sht. 26