CS8939 SHT. 2

A1 OF A7

CS 8939 SHT. 2
A2 OF A7
THIS LOCATION ABANDONED JUNE 1941.
SEE MARGINAL MAP BELOW
LEMON AVENUE
OAK AVENUE
ENCENITA AVE.
ENCENITA AVENUE
LAS TUNAS DRIVE
SANTA
LOMA AVENUE
HART AVENUE
SULTANA AVENUE
OLEMA ST.
LIVIA AVE
WOOLLEY ST.
ROAD
DUARTE
YARD
BLOCK K
BLOCK L
TRACT No 5904
M.B. 69-29
M.B. 80-74-75 SHEET 2
TRACT No 12115
M.B. 10-181
M.B. 243-23, 24
TRACT No 12048
M.B. 223-7
Proposed Right of Way Line
Centerline
Centerline between curbs
N 8°49'10" W
N 81°09'25" E
S 0°00'40" W 1535.84'
S 0°00'10" W 1535.93'
S 89°40'35" E
N 14°27'10" W 1292.17'
2778.80'
2675.60'
Found cut spike, washer and tin - F.B. 262-41
Found Nail and tin per F.B. 239-25 F.B. 262-41
Found cut spike, washer and tin per F.B. 239-23 F.B. 262-38
Found 2"x2" stake F.B. 262-37
Found 2"x2" stake F.B. 262-36
Found 2"x2" stake F.B. 262-36-F.B. 239-21
Found 2" Iron Pipe F.B. 262-35
Found 1½" Iron Pipe F.B. 262-35
Tract No 5904-M.B. 69-29-F.B. 262-34

CS8939 SHT. 2
A3 OF A7

AVENUE
ESTRELLA AVENUE
TRACT No 4467
M.B. 53-10
EL SERENO DRIVE
SAN JOAQUIN
WALNUT
PALM
BLOCK H
BLOCK O
LAND
GOLDEN WEST AVENUE
BALDWIN AVENUE
ARCADIA TRACT No 8962
M.B. 121-83
CITY OF BOUNDARY TRACT No 9282
M.B. 125-6
E.J. BALDWIN'S
WESTERLY
CS 8939 SHT. 2
A4 OF A7
DIVISION No 2.
TRACT No 12115
M.B. 243-23,24
ENCINITA AVE.
LOT 3
BLOCK K
TRACT
COMPANY'S
LAND
M.B. 6-137
AVE.
SUNSET
OAK
ANITA
BLOCK L
LOT 1
SANTA
MARGINAL MAP
SCALE: LIN. = 50 FT.

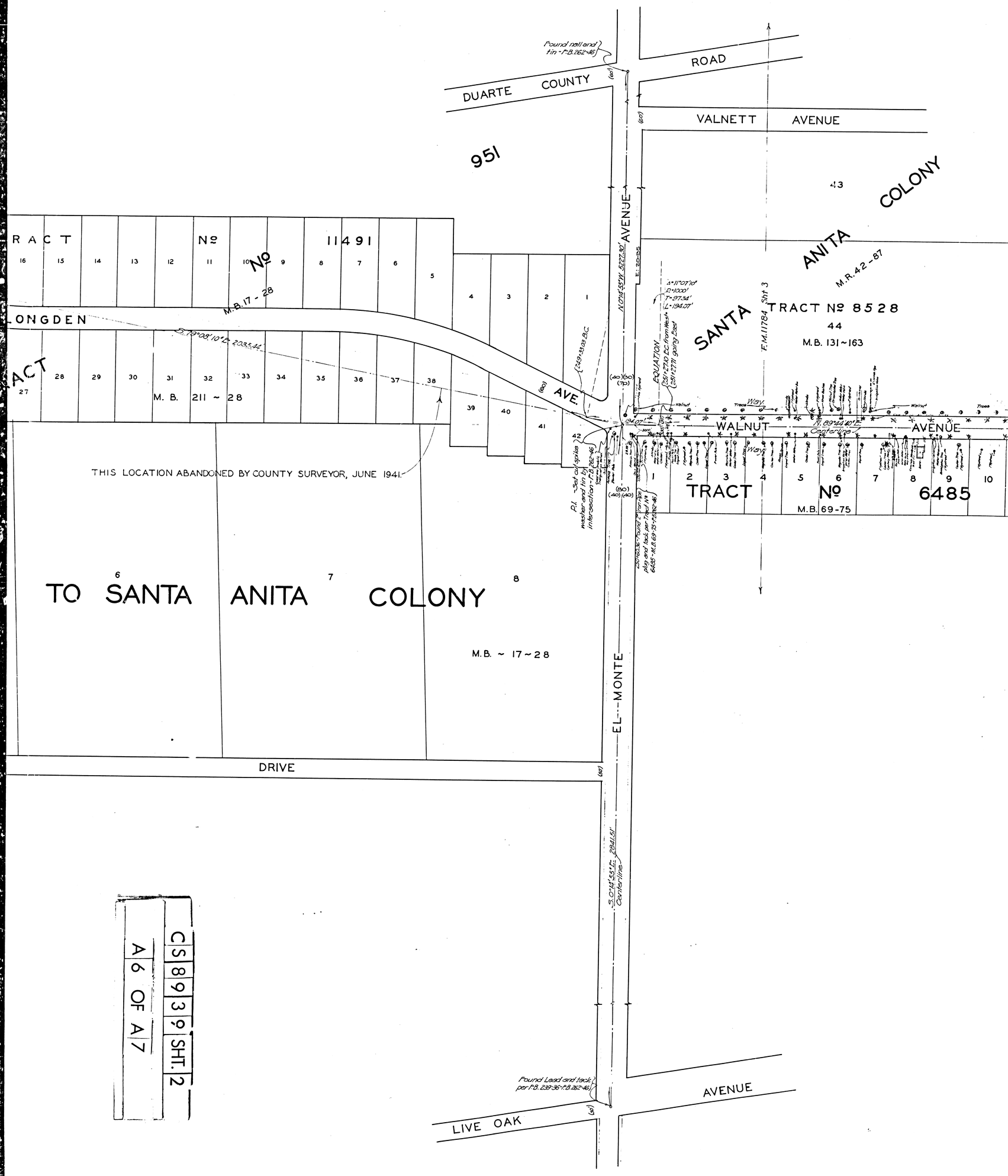
DUARTE COUNTY ROAD
VALNETT AVENUE
951
43
SANTA ANITA COLONY
M.R. 42-87
TRACT Nº 8528
44
M.B. 131~163
TRACT Nº 11491
M.B. 17-28
LONGDEN AVE.
M.B. 211 ~ 28
THIS LOCATION ABANDONED BY COUNTY SURVEYOR, JUNE 1941.
WALNUT AVENUE
TRACT Nº 6485
M.B. 69-75
TO SANTA ANITA COLONY
M.B. ~ 17~28
EL MONTE AVENUE
DRIVE
LIVE OAK AVENUE
CS 8939 SHT. 2
A6 OF A7

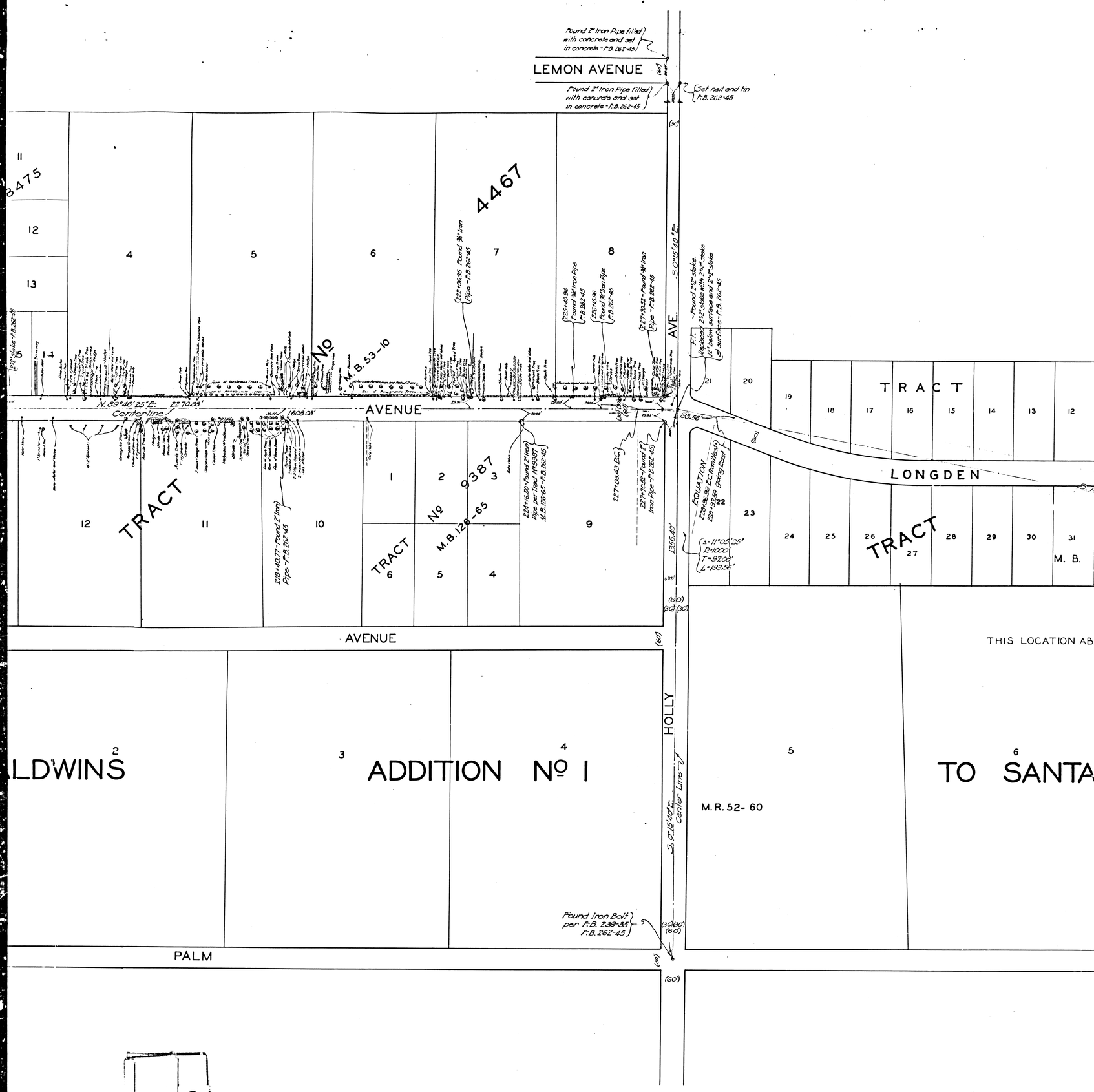
LEMON AVENUE
Found 2" Iron Pipe filled with concrete and set in concrete - F.B. 262-45
Set nail and tin F.B. 262-45
8475
4467
9387
No M.B. 53-10
No M.B. 126-65
TRACT
AVENUE
N. 89°46'25" E. 2210.88'
Center-line
(608.03')
HOLLY AVE.
S. 0°15'40" E.
LONGDEN
EQUATION
(a=11°05'25"
R=1000'
T=97.06'
L=193.54')
M. B.
THIS LOCATION AB
ADDITION No 1
TO SANTA
M.R. 52-60
Found Iron Bolt per F.B. 239-35 F.B. 262-45
PALM
CS 8939 SHT. 2
A 5 OF A 7

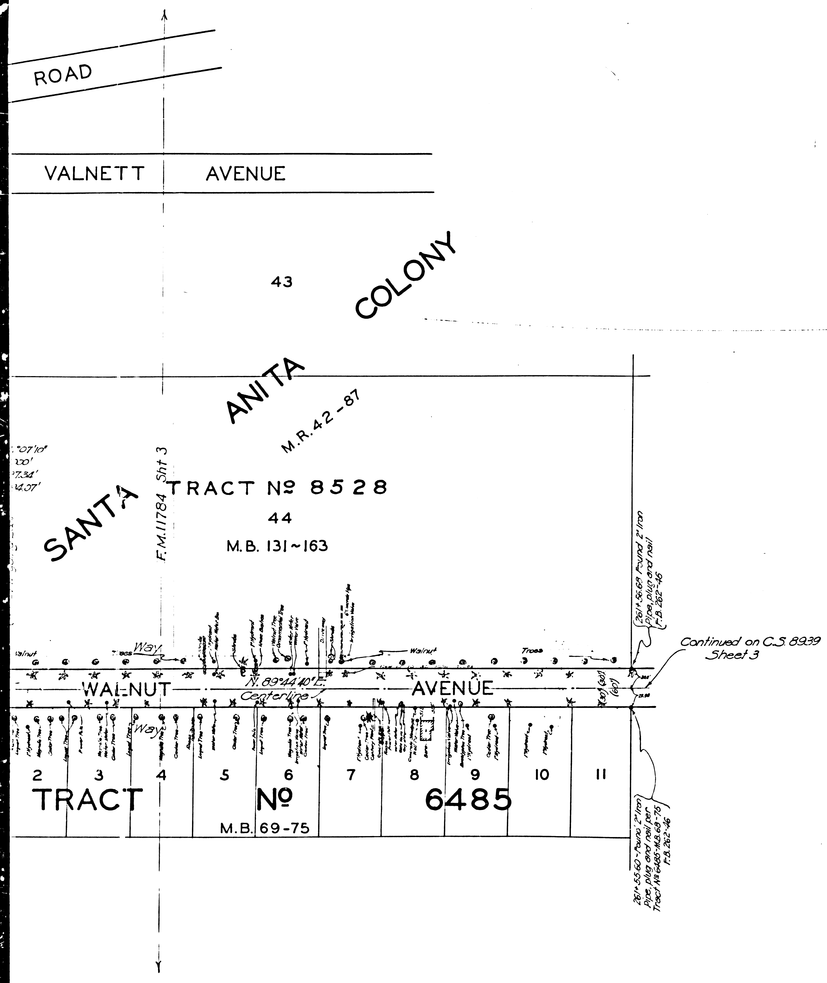

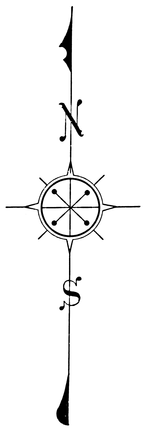

MAP OF

LONGDEN AVENUE

FROM

EAST BOUNDARY CITY OF ALHAMBRA

TO

LAS TUNAS DRIVE

COUNTY SURVEYORS MAP Nº 8939

SHEET 2 OF 3 SHEETS

SCALE - 1 INCH - 100 FT.

ACQUISITION AND IMPROVEMENT DISTRICT Nº 84

WORK ORDER Nº 4084

J.E. ROCKHOLD. - COUNTY SURVEYOR

SURVEYED JAN. TO MARCH 1927

SURVEYED UNDER INSTRUCTIONS OF THE BOARD OF SUPERVISORS PER ORDER DATED NOV. 1, 1926.

BEARINGS ARE BASED ON THE BEARING OF ENCENITA AVENUE PER C.S. MAP NO. 8877.

F.B. 232-1-126 & F.B. 270-1-49.

FIELD WORK BY A.W. VAN FLEET

OFFICE WORK BY C.J. TERRY, R.W. STEWART

CHECKED BY C.W. PAIGE

San Joaquin Ave. changed to Longden Ave. - O: 88-192, Ord 264 (Arcadia)

Revised Jan. 1949 V. 110

A7 OF A7	CS 8939 SHT. 2

AVENUE