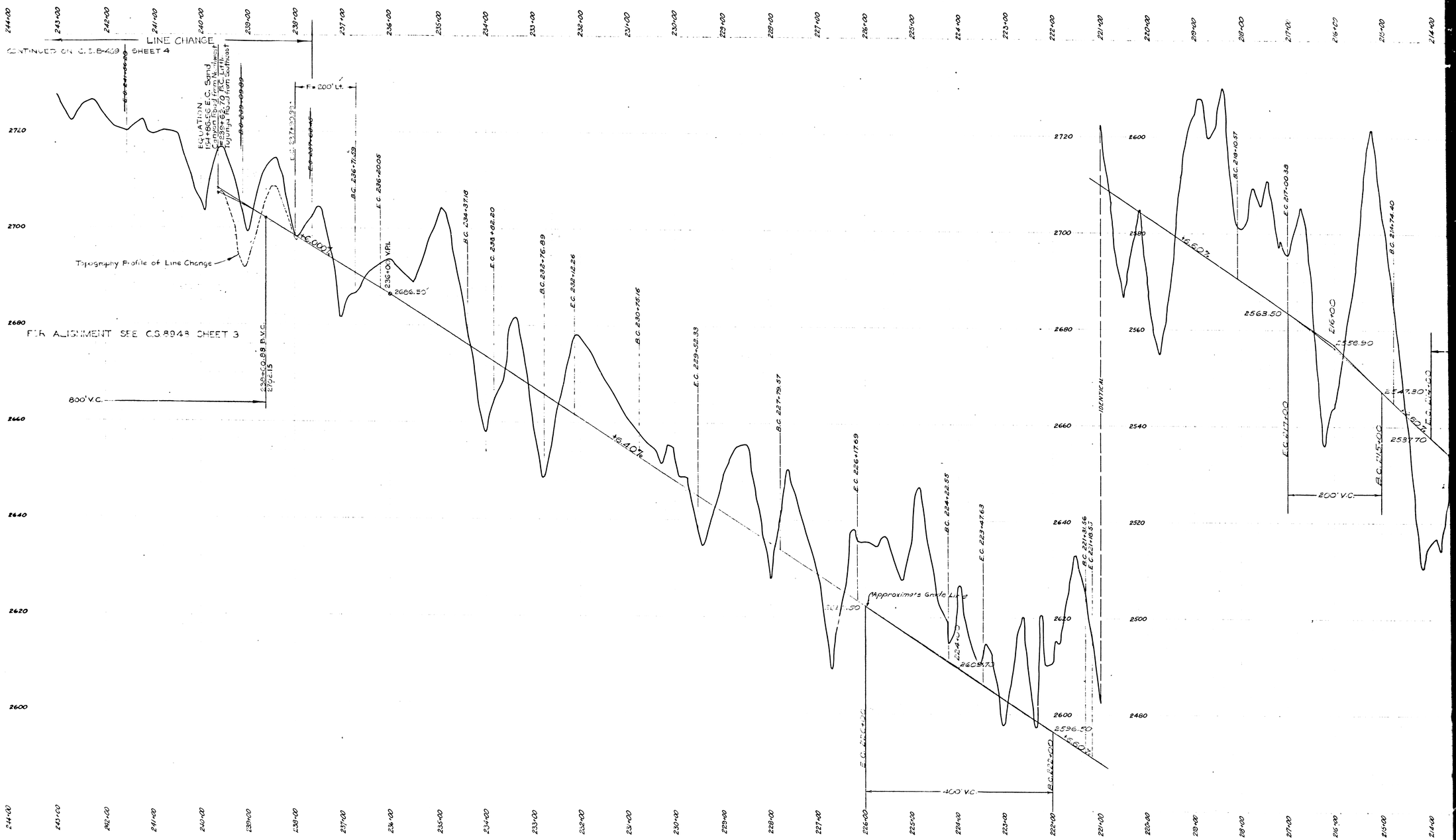

CS 8948 SHT. 7

A1 OF A4

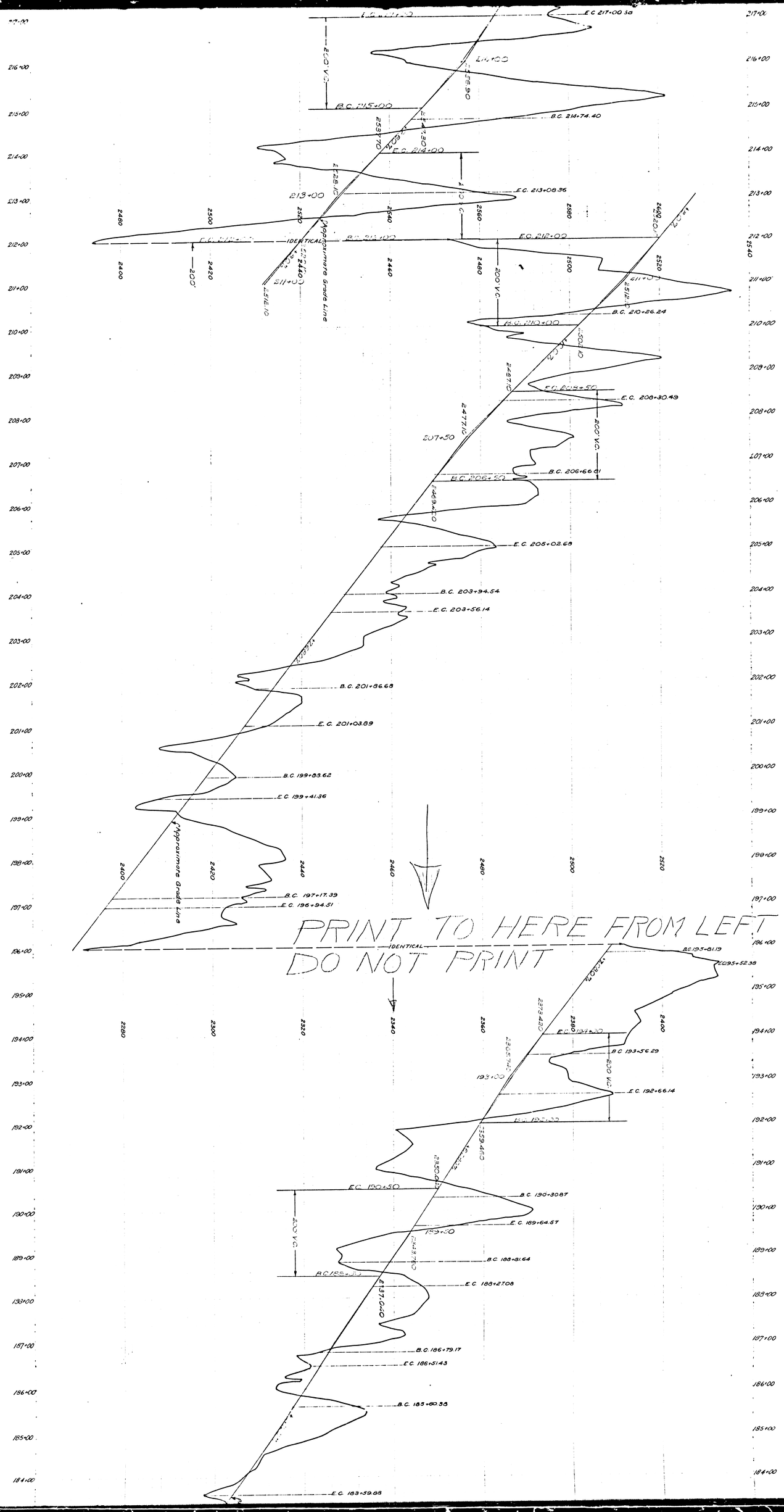

CS 8948 SHT. 7

A2 OF A4

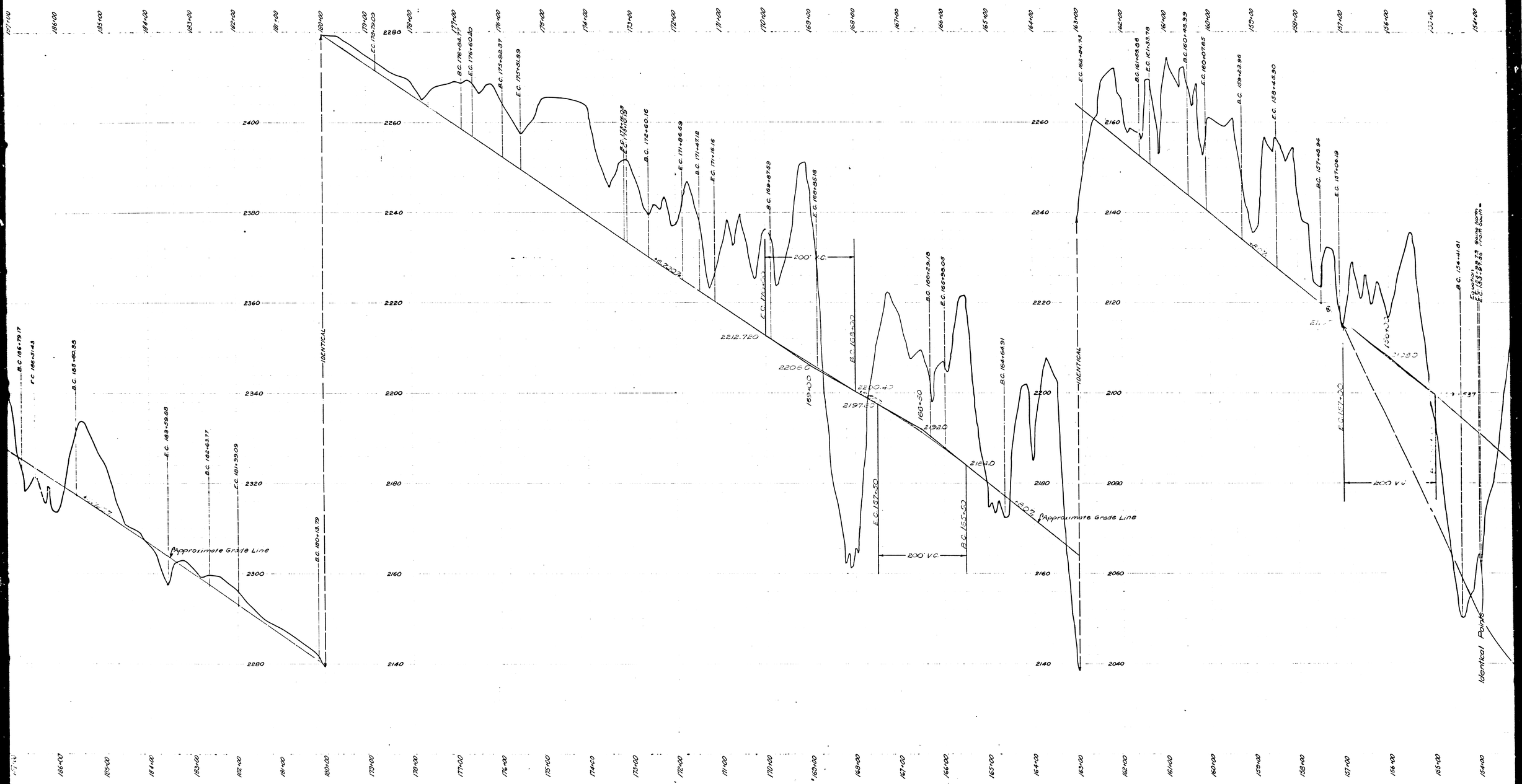
Approximate Grade Line
Approximate Grade Line
IDENTICAL
IDENTICAL
Identical Points
200' V.C.
200' V.C.
200' V.C.
200' V.C.
2212.720
2206.0
2200.40
2197.00
2192.0
2164.0
B.C. 186+79.17
E.C. 186+51.43
B.C. 185+60.35
E.C. 183+39.88
B.C. 182+63.77
E.C. 181+39.09
B.C. 180+13.79
E.C. 178+39.03
B.C. 176+84.77
E.C. 176+60.30
B.C. 173+92.37
E.C. 173+51.89
E.P. 173+15.93
B.C. 172+60.16
E.C. 171+86.59
B.C. 171+47.18
E.C. 171+16.16
B.C. 169+37.53
E.C. 169+15.18
B.C. 166+29.15
E.C. 166+95.05
B.C. 164+64.91
E.C. 162+94.73
B.C. 161+53.66
E.C. 161+33.78
B.C. 160+43.99
E.C. 160+07.85
B.C. 159+23.96
E.C. 158+45.90
B.C. 157+43.94
E.C. 157+24.19
B.C. 154+41.61
Equation
E.C. 153+89.33 South Bound
= 153+89.33 North Bound
E.C. 167+50
B.C. 165+50
100+00
100+50
169+00
157+00
2100.0
2100.0
2100.0

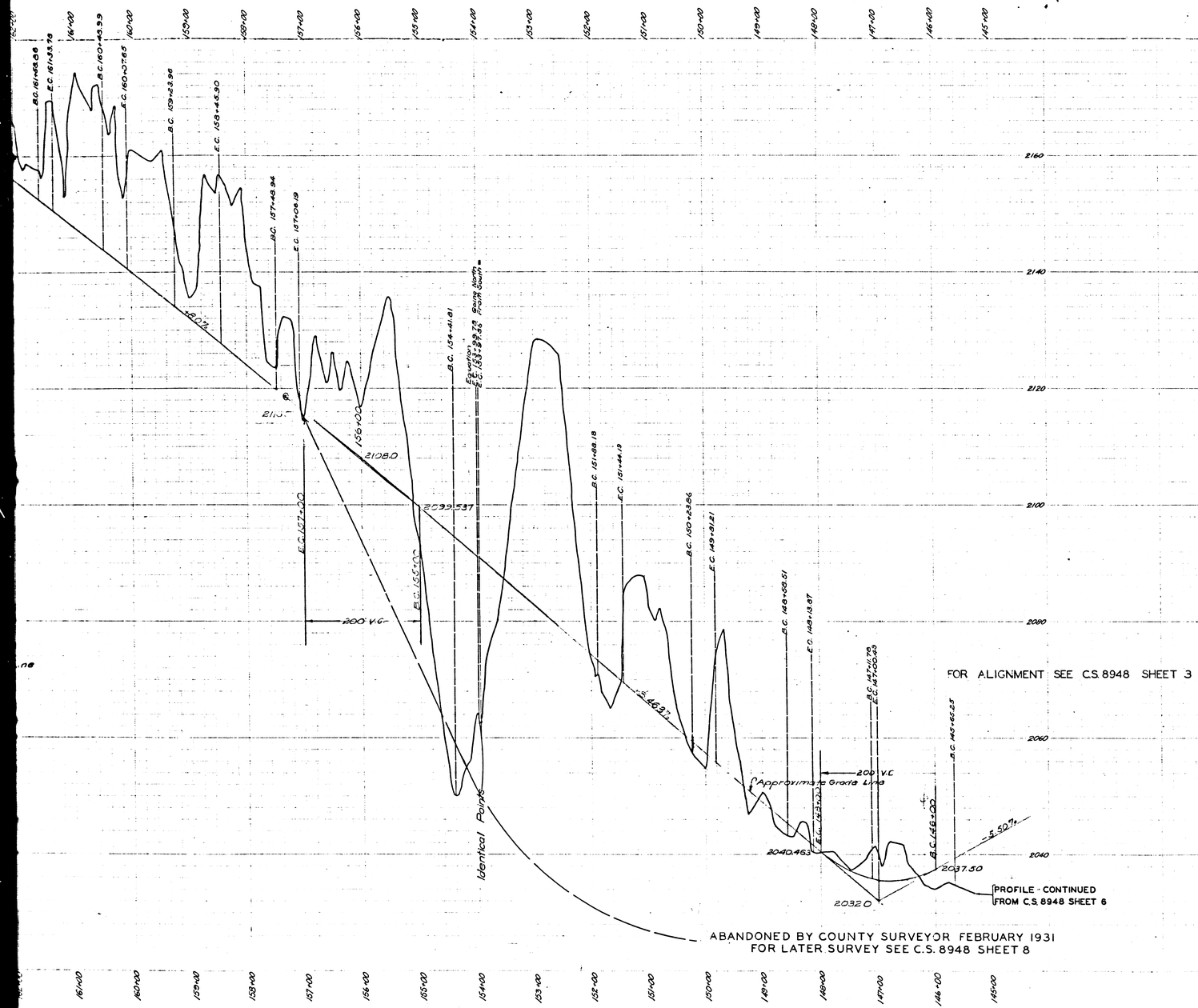

FOR ALIGNMENT SEE C.S. 8948 SHEET 3

ABANDONED BY COUNTY SURVEYOR FEBRUARY 1931
FOR LATER SURVEY SEE C.S. 8948 SHEET 8

PROFILE OF

LITTLE TUJUNGA ROAD

FROM
THE SOUTH LINE OF SECTION 28, T.3 N., R.14 W. S.B.M.
TO
N.W. 1/4 OF SECTION 7 T.3 N., R.14 W.

COUNTY SURVEYORS MAP Nº 8948.

SHEET 7 OF 8 SHEETS

SCALE { HORIZONTAL 1 INCH 80 FT. / VERTICAL 1 INCH 8 FT.

WORK ORDER Nº 710

J.E. ROCKHOLD – COUNTY SURVEYOR
SURVEYED — JANUARY 1927 – MAY 1928

SURVEYED UNDER INSTRUCTIONS OF THE BOARD OF SUPERVISORS PER ORDER DATED MARCH 8 1926.

L.B. 374-192-274.

FIELD WORK BY C. A. BENSON.
OFFICE WORK BY A. H. DREW. L. G. CALKINS.
CHECKED BY L. G. CALKINS. A. H. DREW.

FOR ALIGNMENT SEE C. S. 8948 SHEET 3.

CS 8948 SHT. 7

A4 OF A4