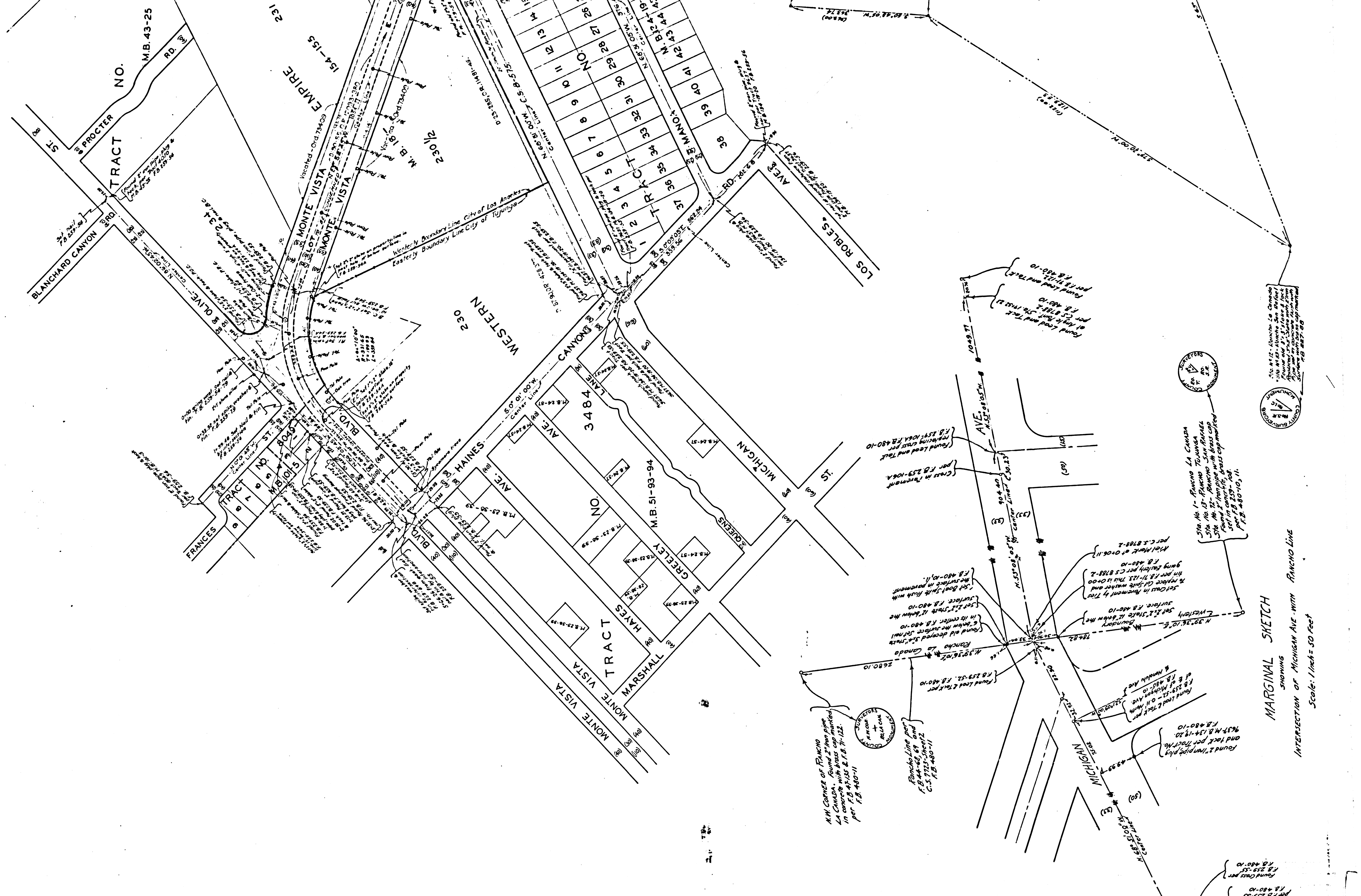

CS 8949 SHT. 2

A1 OF A6

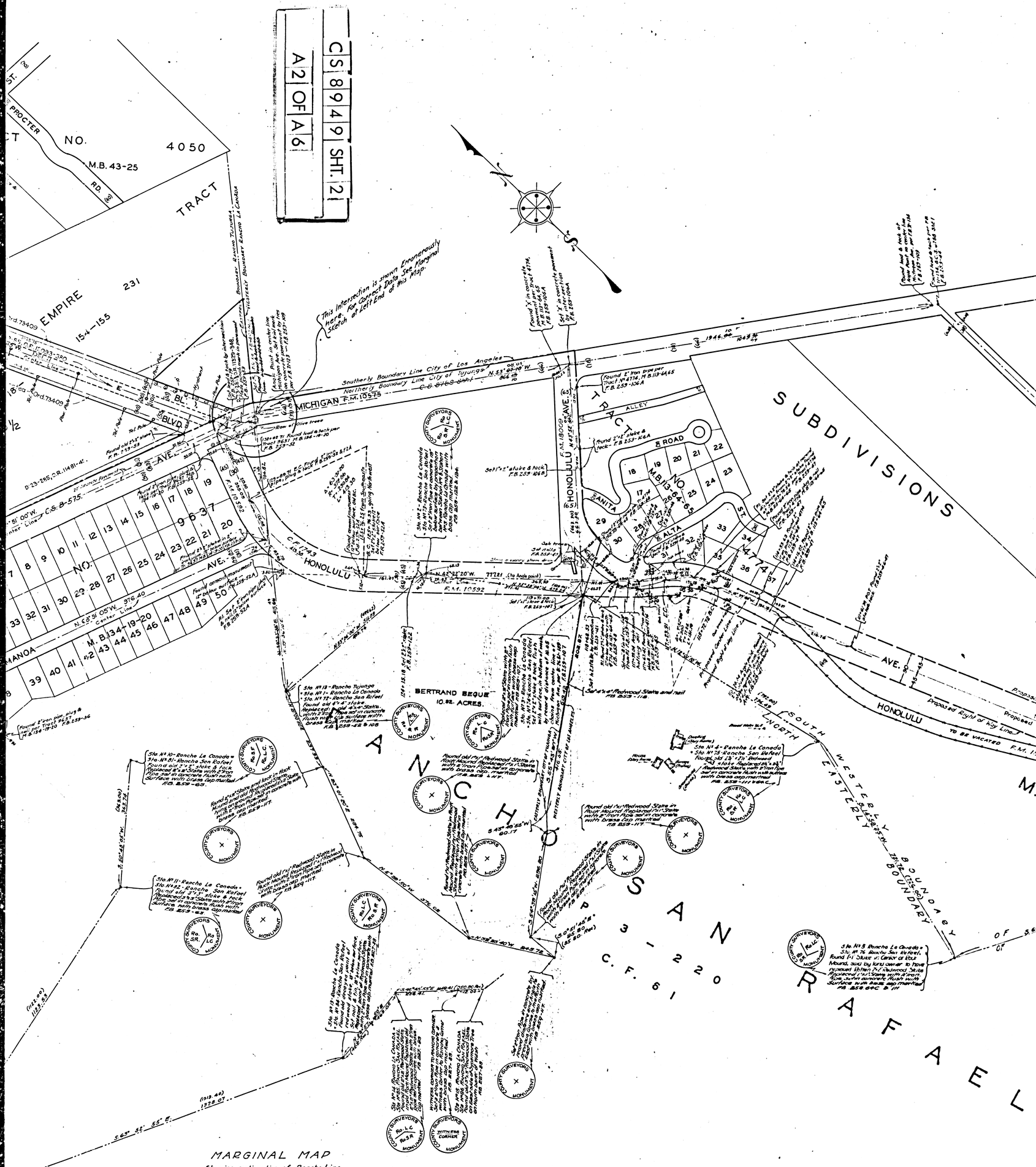
CS 8949 SHT. 2
A2 OF A6
TRACT NO. 4050
M.B. 43-25
PROCTER RD.
EMPIRE
231
154-155
MICHIGAN
F.M. 10575
Southerly Boundary Line City of Los Angeles
Northerly Boundary Line City of Tujunga
HONOLULU
AVE.
BLVD.
TRACT
ALLEY
SUBDIVISIONS
ROAD
SANITA
ALTA
ST.
M.B. 13-64-65
NO.
MANOA
M.B. 34-19-20
C.F. 7243
F.M. 10592
This Intersection is shown Erroneously here. For Correct Data See Marginal Sketch at left End of this Map
BERTRAND SEQUE
10.92 ACRES
RANCHO
SAN
RAFAEL
P 3-220
C.F. 61
NORTH WESTERLY BOUNDARY
SOUTH EASTERLY BOUNDARY
Proposed Right of Way Line
TO BE VACATED
MARGINAL MAP
Showing continuation of Rancho Line
Scale- 1in.=100ft.

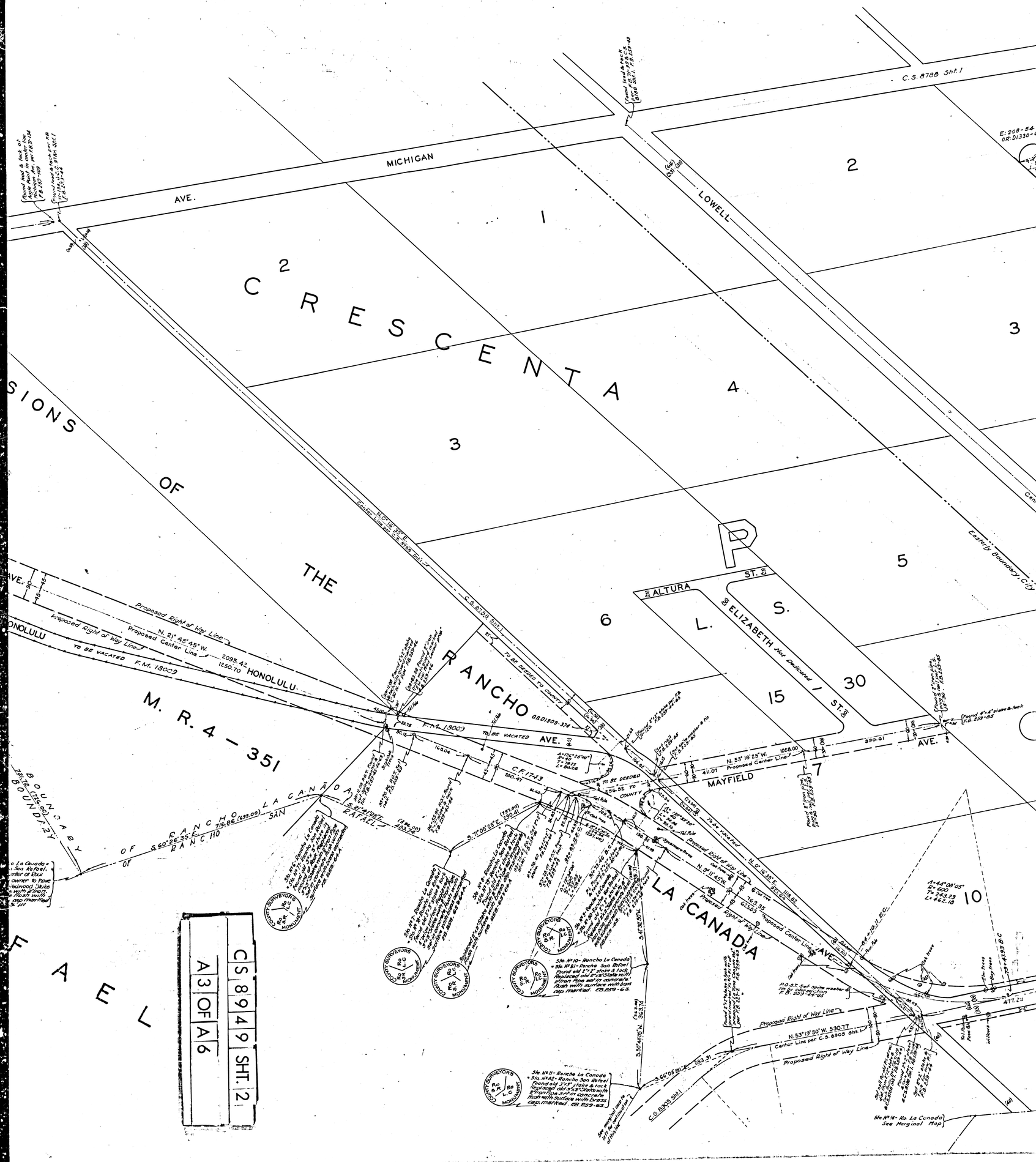
C.S. 8788 Sht. 1
MICHIGAN
AVE.
LOWELL
2
1
CRESCENTA
4
3
SIONS
OF
THE
P
5
6
ALTURA
ST.
ELIZABETH Not Dedicated
S.
L.
15
30
7
10
RANCHO
OR.D1309-374
F.M. (900)
TO BE VACATED
AVE.
M. R. 4 – 351
HONOLULU
Proposed Right of Way Line
Proposed Center Line
N. 21° 45' 45" W.
2095.42
1550.70
TO BE VACATED F.M. 18009
N. 53° 16' 25" W.
1058.00
MAYFIELD
390.61
LA CANADA
SAN RAFAEL
BOUNDARY OF RANCHO LA CANADA
BOUNDARY OF RANCHO SAN RAFAEL
N. 53° 19' 50" W. 530.77
Center Line per C.S. 8905 Sht.
C.S. 8905 Sht.
Easterly Boundary City
Sta. No. 14 - Ko. La Canada See Marginal Map
COUNTY SURVEYORS MONUMENT
CS 8949 SHT. 2
A3 OF A6

C.S. 8949 SHT. 2

A4 OF A6

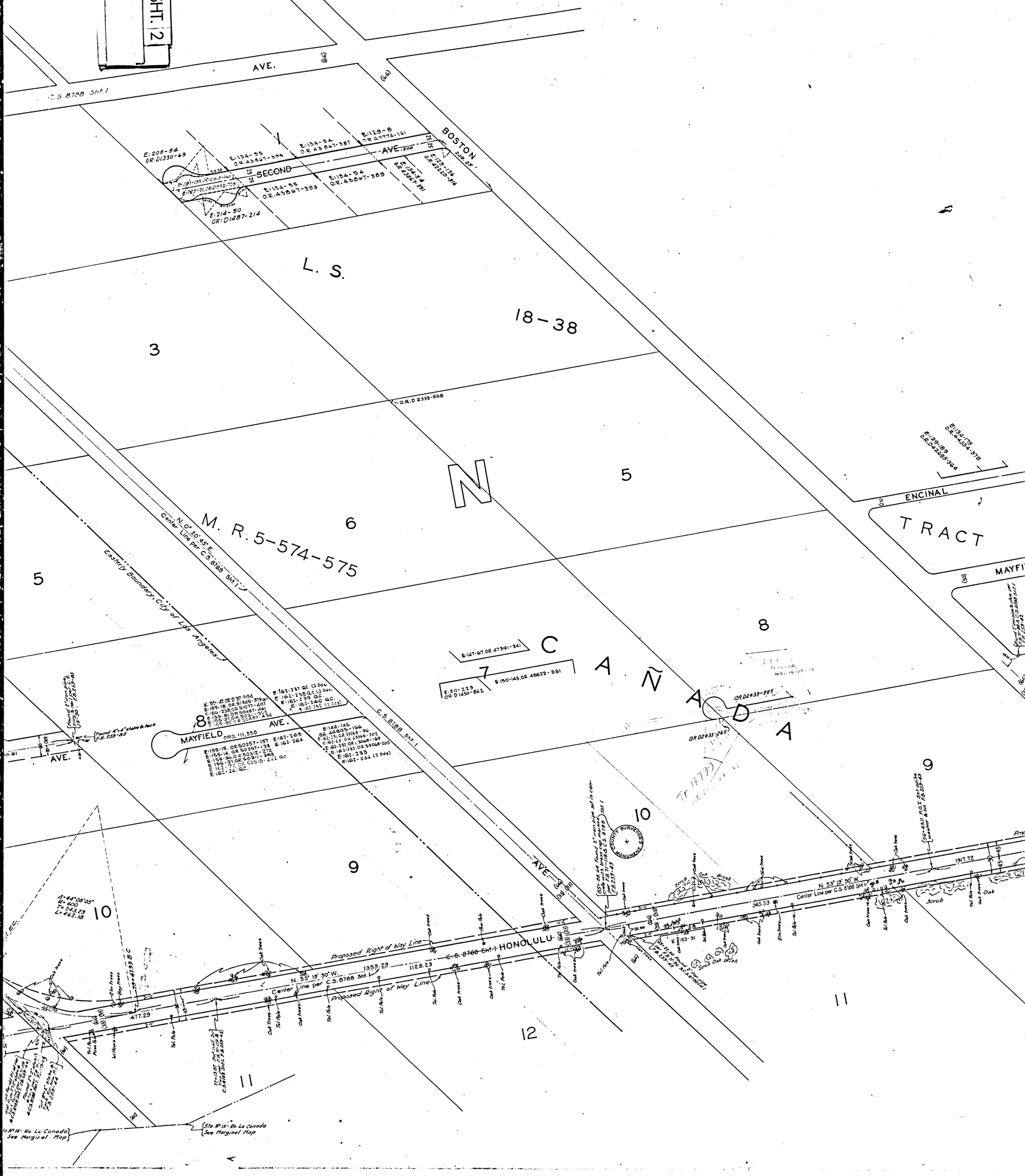

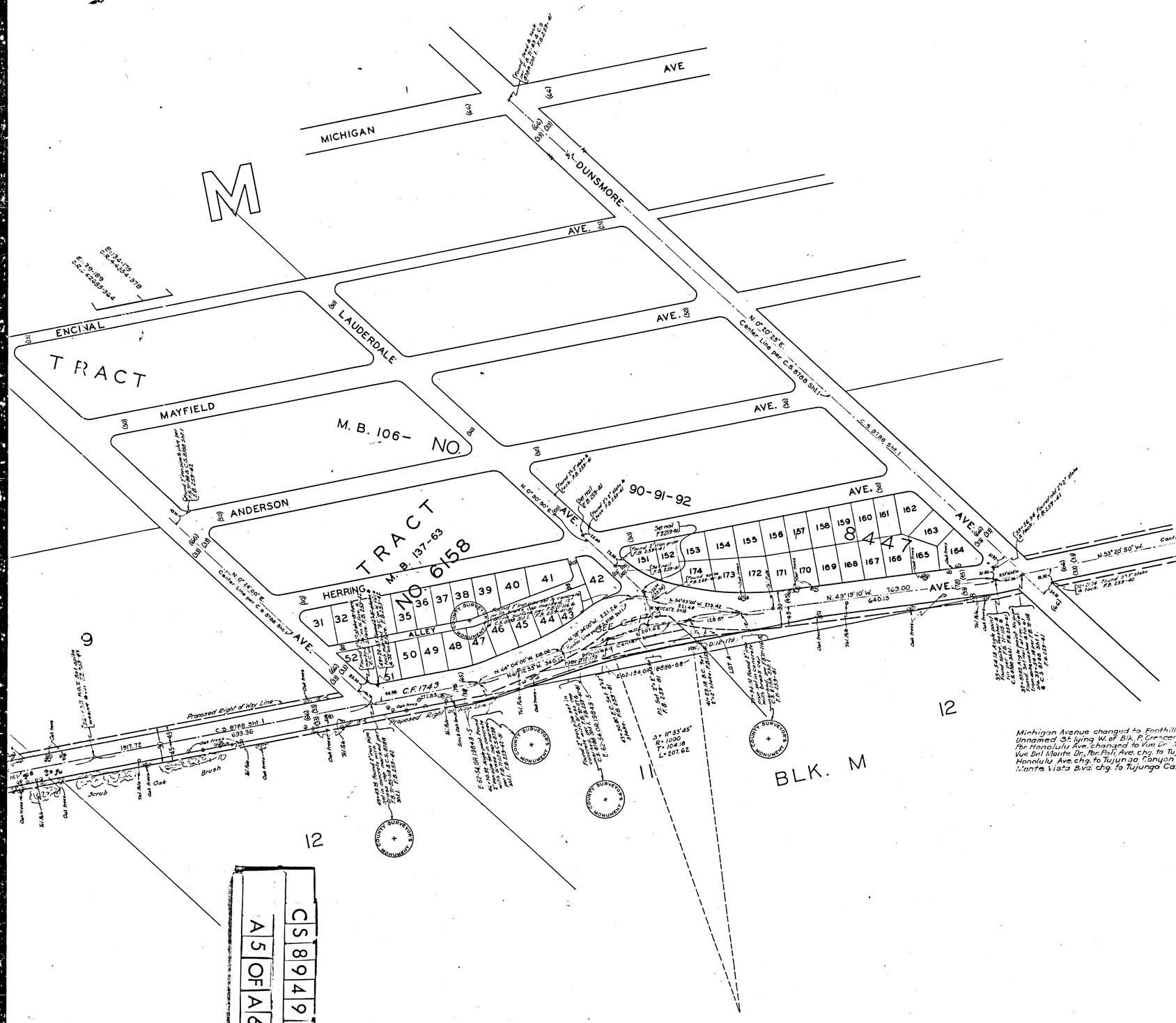

CS 8949 SHT. 2

A5 OF A6

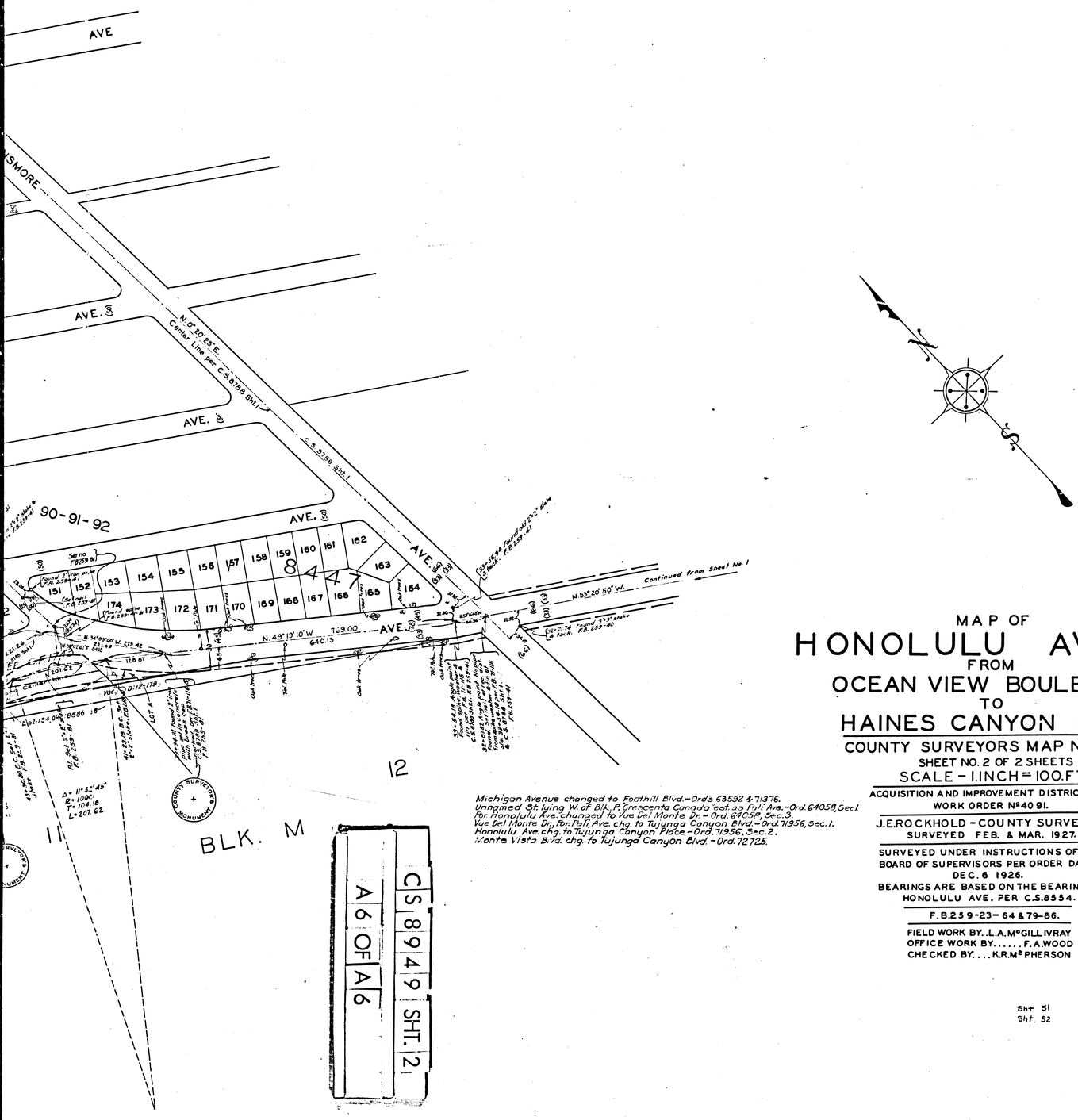

Michigan Avenue changed to Foothill Blvd.-Ord's 63502 & 71376.
Unnamed St. lying W. of Blk. P, Crescenta Canada incl. as Foll. Ave.-Ord. 64058, Sec. 1
Fbr. Honolulu Ave. changed to Vue Del Monte Dr.-Ord. 69058, Sec. 3.
Vue Del Monte Dr., Fbr. Foll. Ave. chg. to Tujunga Canyon Blvd.-Ord. 71956, Sec. 1.
Honolulu Ave. chg. to Tujunga Canyon Place-Ord. 71956, Sec. 2.
Monte Vista Blvd. chg. to Tujunga Canyon Blvd.-Ord. 72725.

C	S	8	9	4	9
A	6	OF	A	6	SHT. 2

MAP OF HONOLULU AVENUE FROM OCEAN VIEW BOULEVARD TO HAINES CANYON ROAD

COUNTY SURVEYORS MAP Nº 8949.

SHEET NO. 2 OF 2 SHEETS

SCALE - 1 INCH = 100 FT.

ACQUISITION AND IMPROVEMENT DISTRICT Nº 91.

WORK ORDER Nº 4091.

J. E. ROCKHOLD - COUNTY SURVEYOR

SURVEYED FEB. & MAR. 1927.

SURVEYED UNDER INSTRUCTIONS OF THE BOARD OF SUPERVISORS PER ORDER DATED DEC. 6 1926.

BEARINGS ARE BASED ON THE BEARING OF HONOLULU AVE. PER C.S. 8554.

F.B. 259-23-64 & 79-86.

FIELD WORK BY.. L.A. McGILLIVRAY
OFFICE WORK BY..... F.A. WOOD
CHECKED BY.... K.R. McPHERSON

Sht. 51
Sht. 52