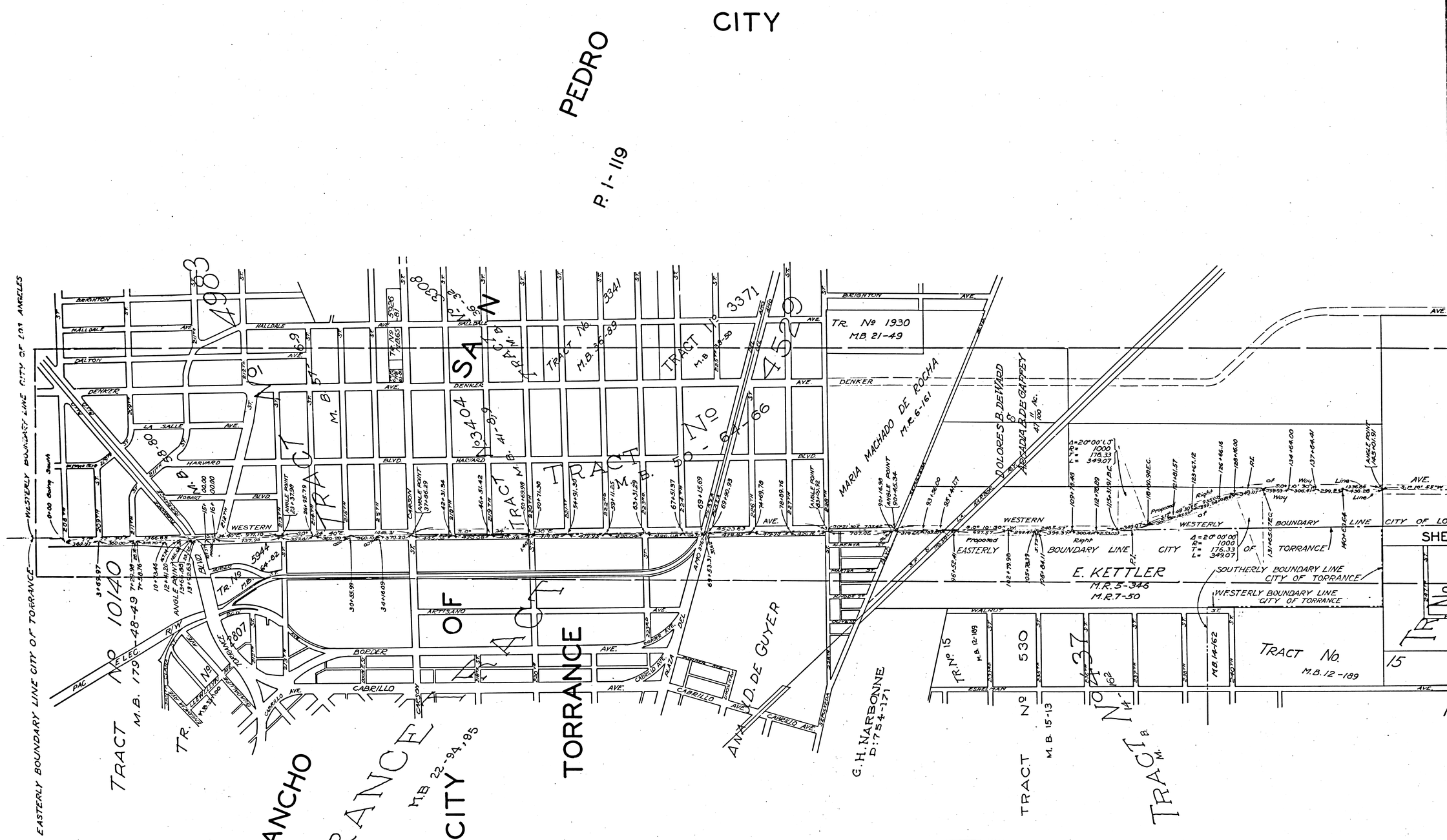

CS 8960 SHT. 5

A 1 OF A 4

OF

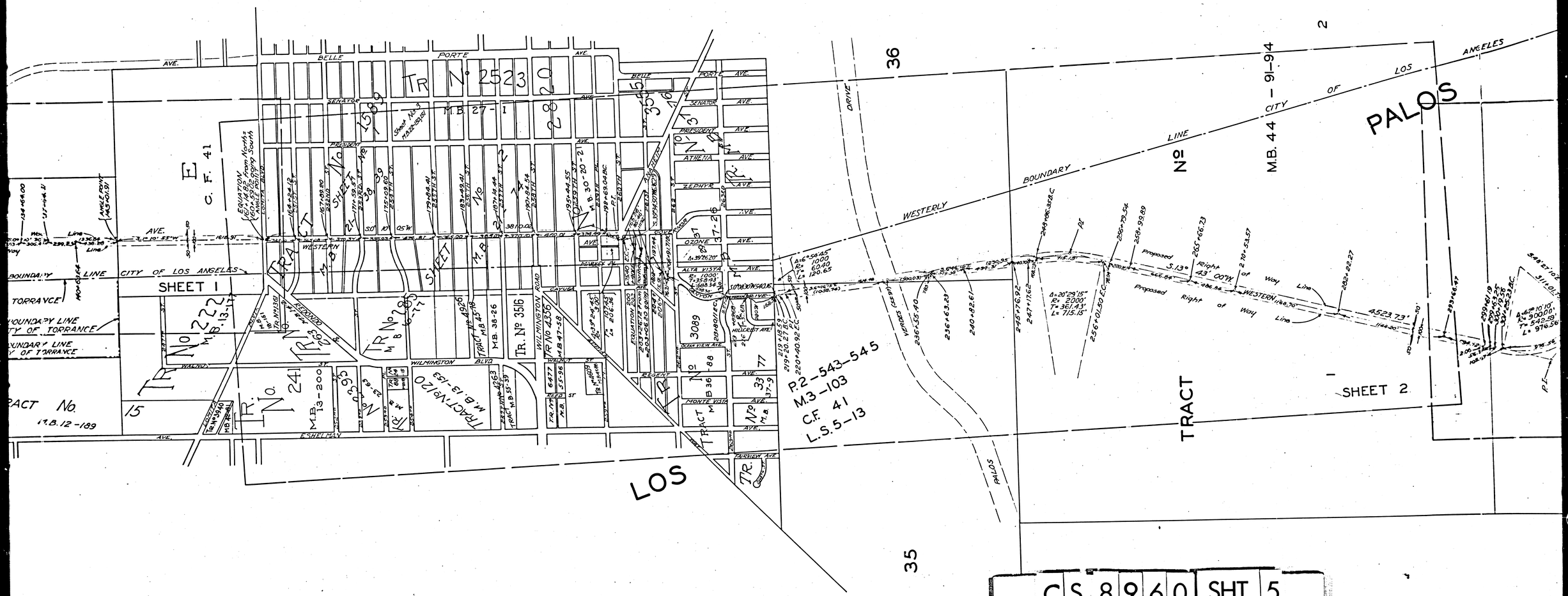

CS 8960	SHT. 5
A2 OF A4	

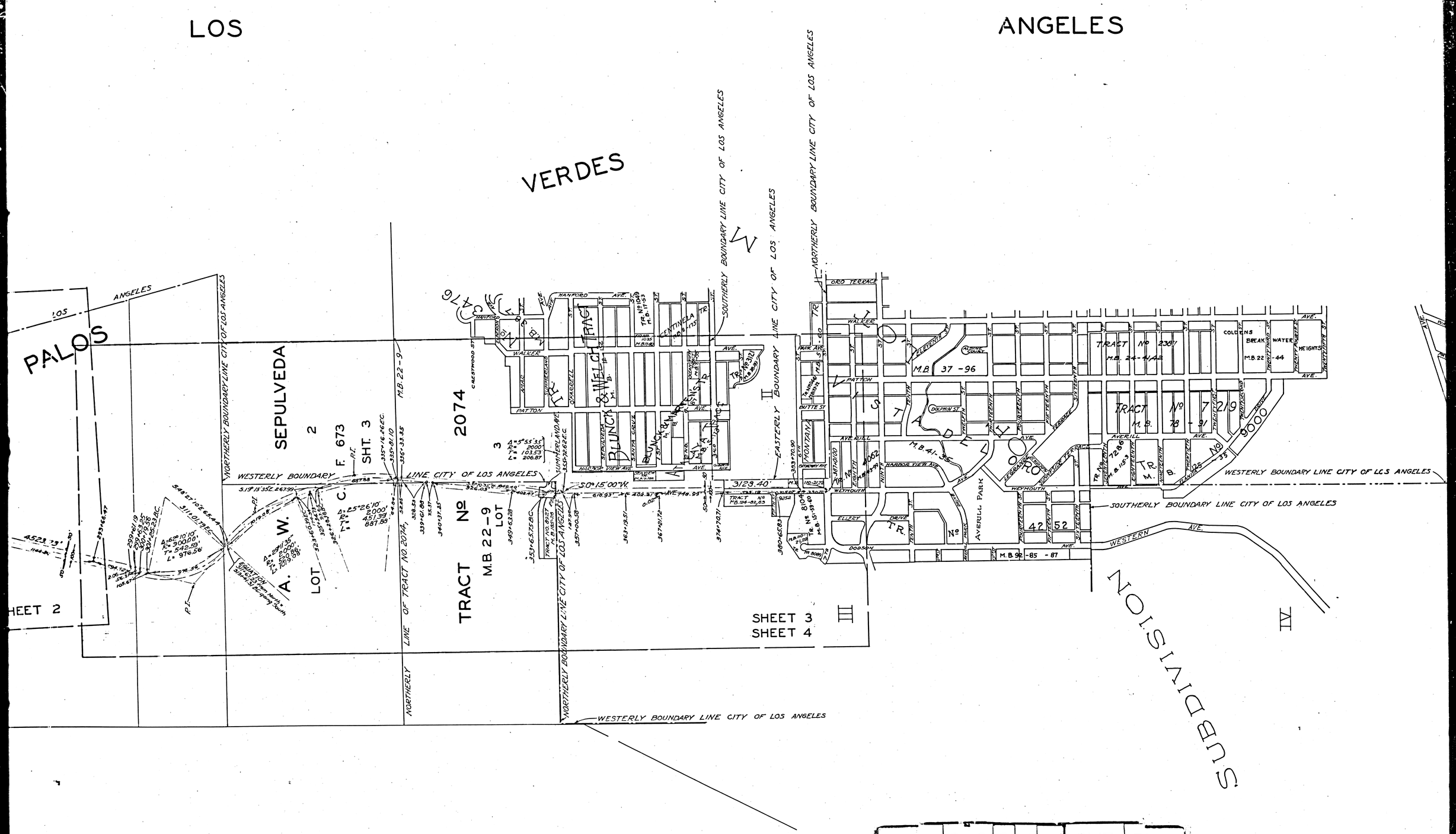

CS 8960 SHT. 5
A3 OF A4

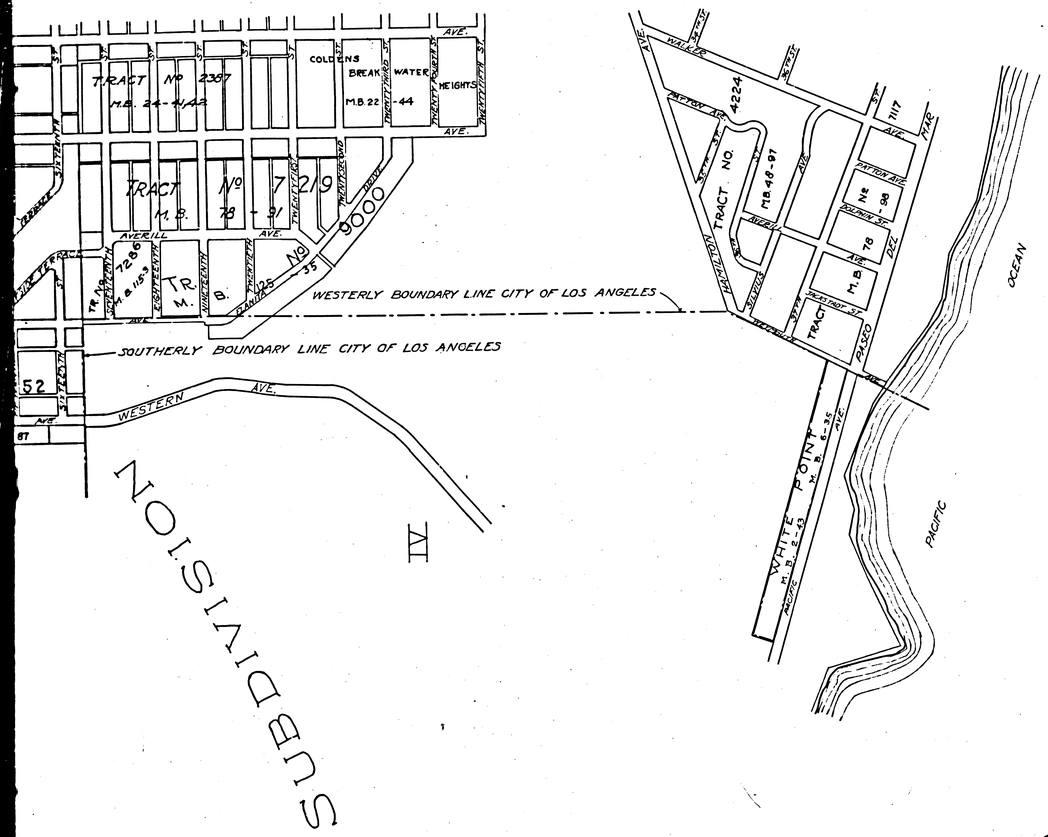

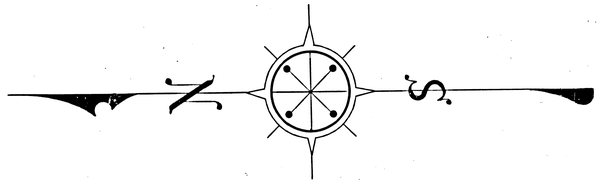

INDEX MAP OF

WESTERN AVENUE

FROM

208TH STREET

TO

SEVENTH STREET

COUNTY SURVEYORS MAP Nº8960

SHEET Nº 5 OF 5 SHEETS

SCALE - 1. INCH = 600 FT.

(APPROXIMATE)

JOB NUMBER 7734

J.E.ROCKHOLD- COUNTY SURVEYOR

SURVEYED FEB. 1927 TO SEPT. 1933

SURVEYED UNDER INSTRUCTIONS OF THE BOARD OF SUPERVISORS PER ORDER DATED FEB. 6. 1928

BEARINGS ARE BASED ON THE BEARING OF WESTERN AVE. PER SOLAR OBSERVATION AS SHOWN IN F.B.132-111

F. B. 132-10-137 & F. B. 236-39-64. 149-151

OFFICE WORK BY H.N. BRADSTREET

CHECKED BY A.A. ROESER

CS 8960 SHT. 5

A4 OF A4

CS 8961 SHT. 1
A2 OF A6