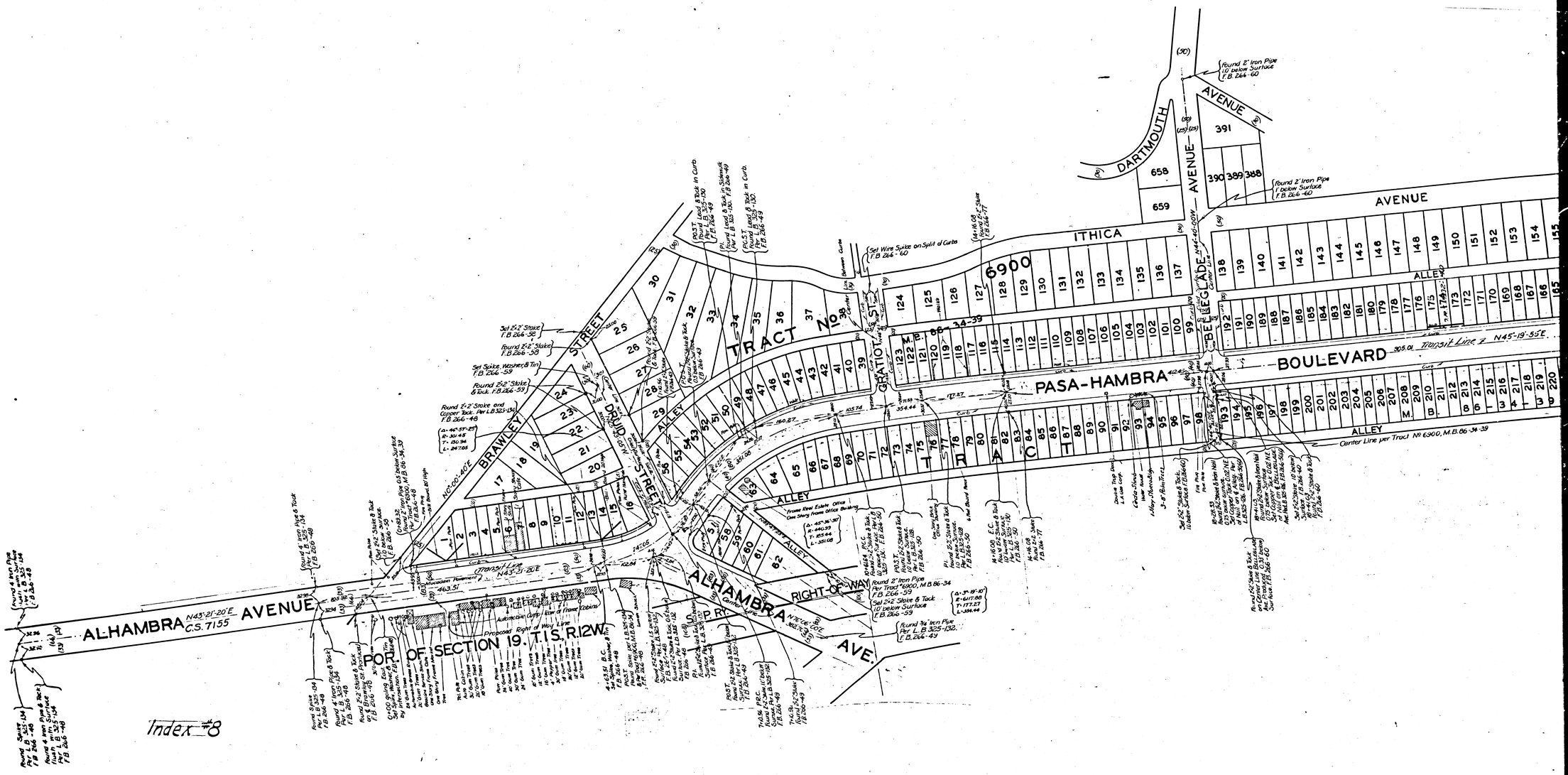

CS 8962 SHT. 1
A1 OF A5

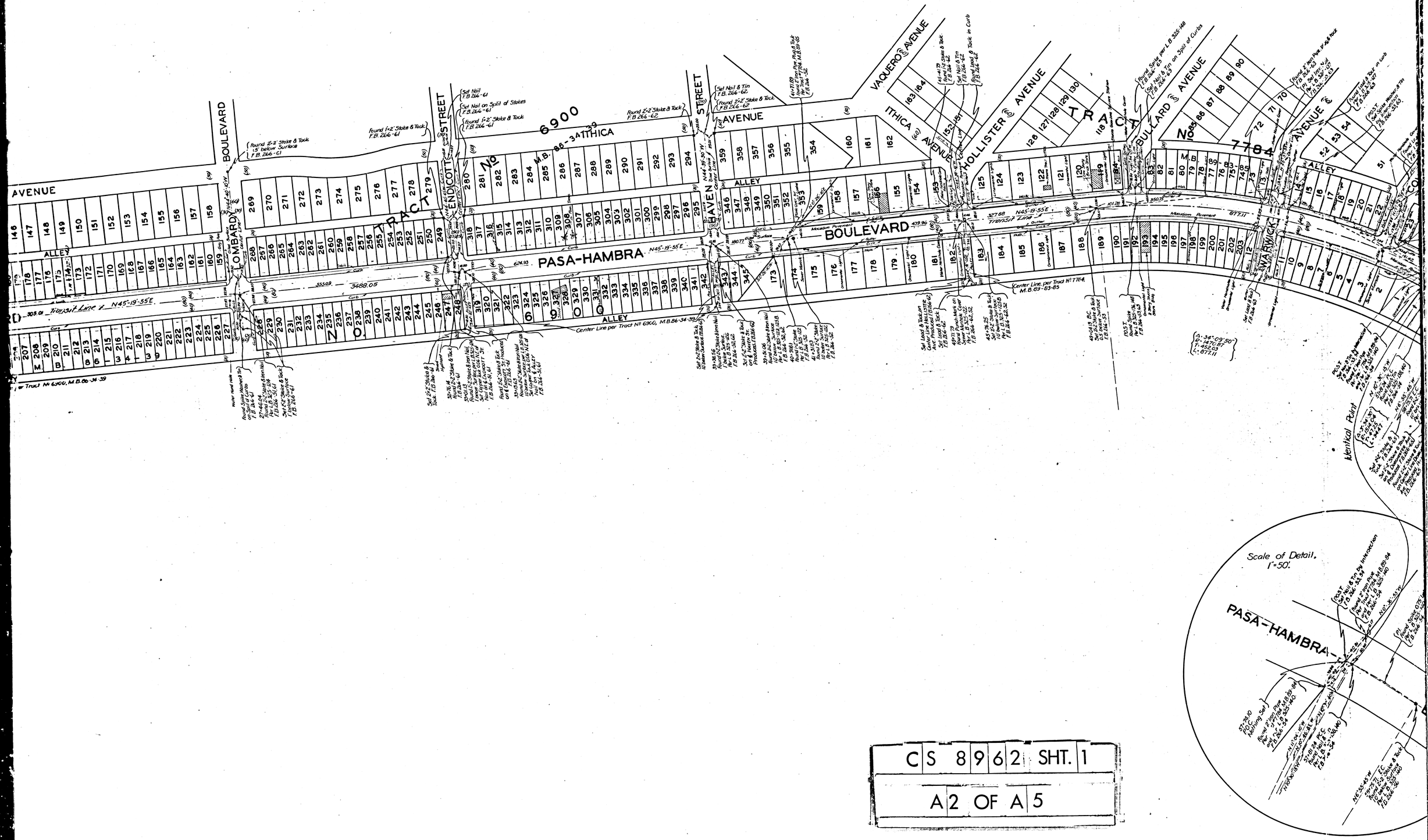

CS 8962 SHT. 1

A2 OF A5

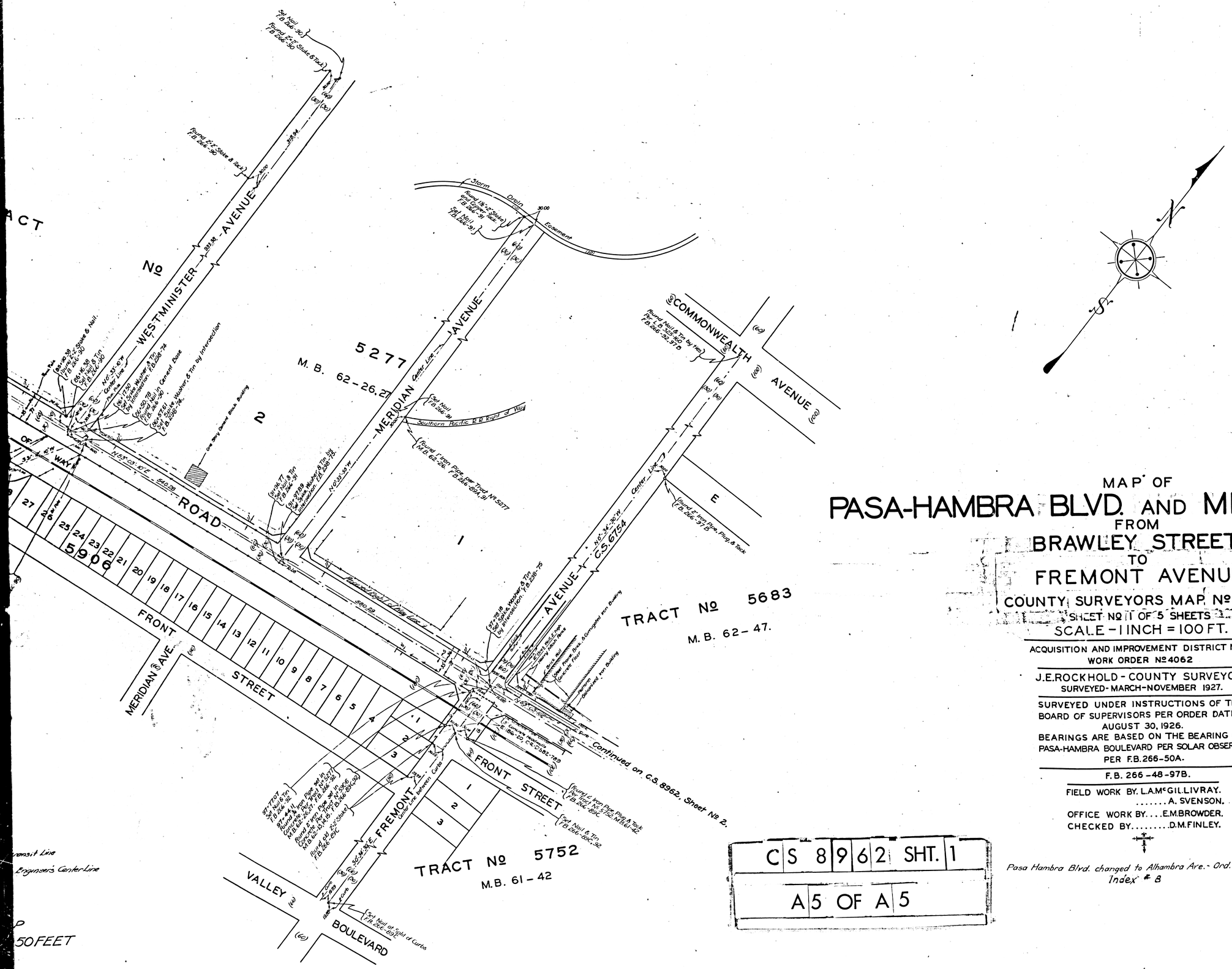

MAP OF PASA-HAMBRA BLVD. AND MISSION ROAD FROM BRAWLEY STREET TO FREMONT AVENUE

COUNTY SURVEYORS MAP No 8962

SHEET No 1 OF 5 SHEETS

SCALE - 1 INCH = 100 FT.

ACQUISITION AND IMPROVEMENT DISTRICT No 62
WORK ORDER No 4062

J.E. ROCKHOLD - COUNTY SURVEYOR
SURVEYED - MARCH - NOVEMBER 1927.

SURVEYED UNDER INSTRUCTIONS OF THE BOARD OF SUPERVISORS PER ORDER DATED AUGUST 30, 1926.
BEARINGS ARE BASED ON THE BEARING OF PASA-HAMBRA BOULEVARD PER SOLAR OBSERVATION PER F.B. 266-50A.

F.B. 266-48-97B.

FIELD WORK BY. L.A. McGILLIVRAY.
..... A. SVENSON.
OFFICE WORK BY.... E.M. BROWDER.
CHECKED BY..... D.M. FINLEY.

CS 8962 SHT. 1

A5 OF A5

Pasa Hambra Blvd. changed to Alhambra Ave. - Ord. 59990
Index # 8

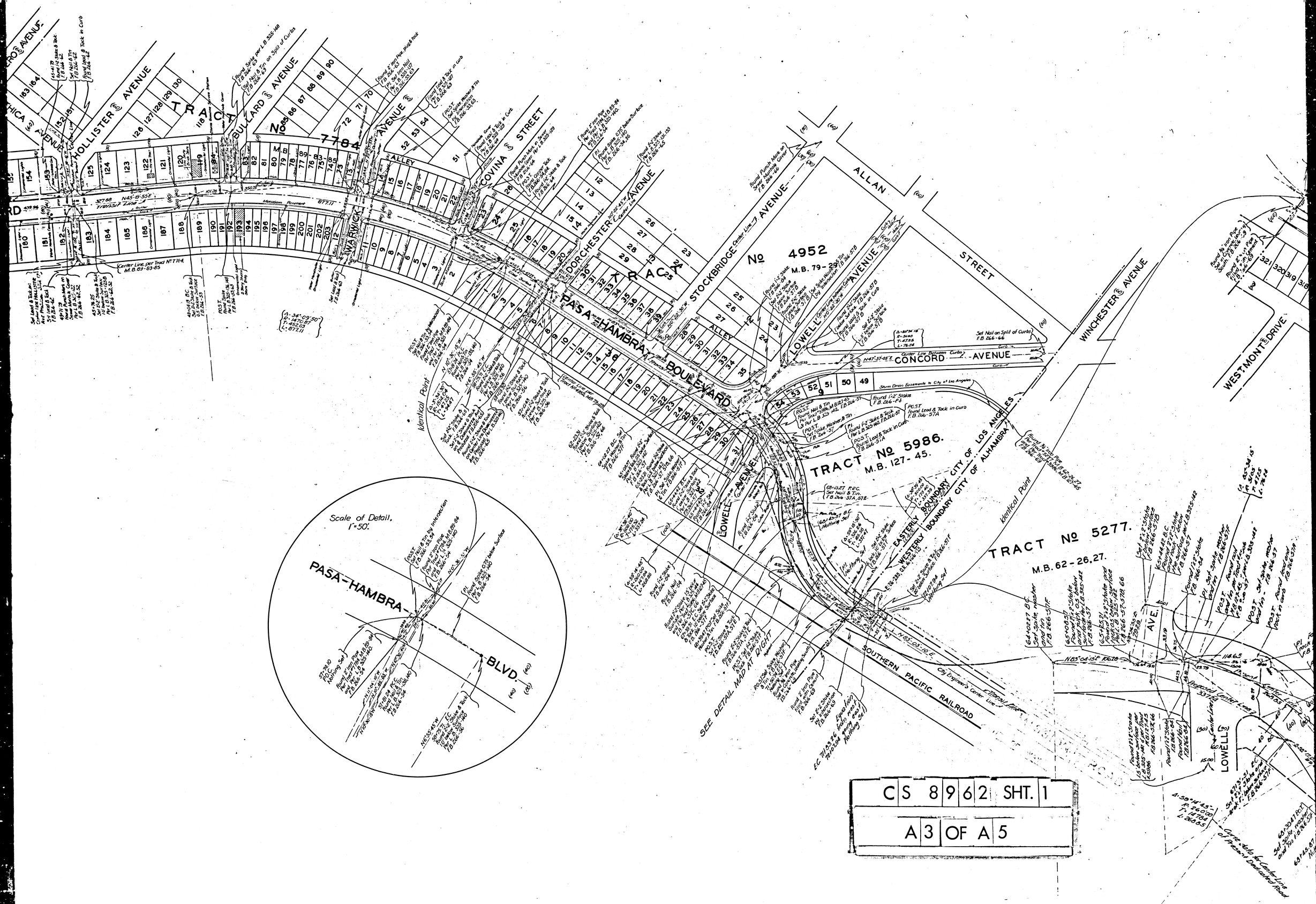
TRACT No 7784
TRACT No 4952
M.B. 79-29
TRACT No 5986.
M.B. 127-45.
TRACT No 5277.
M.B. 62-26,27.
HOLLISTER AVENUE
BULLARD AVENUE
COVINA STREET
DORCHESTER AVENUE
STOCKBRIDGE AVENUE
ALLAN STREET
WINCHESTER AVENUE
WESTMONT DRIVE
LOWELL AVENUE
CONCORD AVENUE
PASA-HAMBRA BOULEVARD
SOUTHERN PACIFIC RAILROAD
EASTERLY BOUNDARY CITY OF LOS ANGELES
WESTERLY BOUNDARY CITY OF ALHAMBRA
Identical Point
SEE DETAIL MAD AT RIGHT
Scale of Detail, 1"=50'.
PASA-HAMBRA
BLVD.
CS 8962 SHT. 1
A3 OF A5
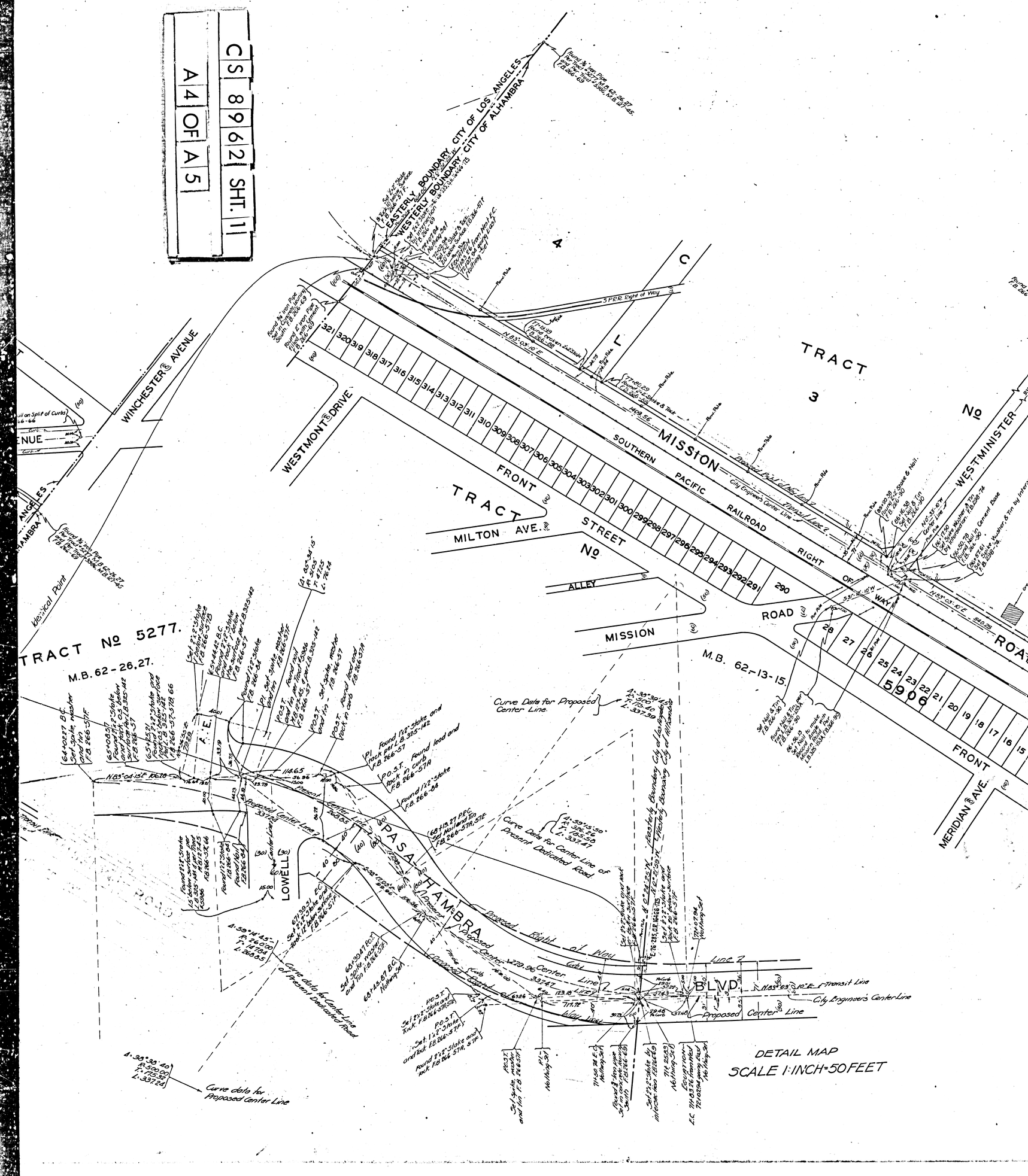
CS	8	9	6	2	SHT.	11
A	4	OF	A	5