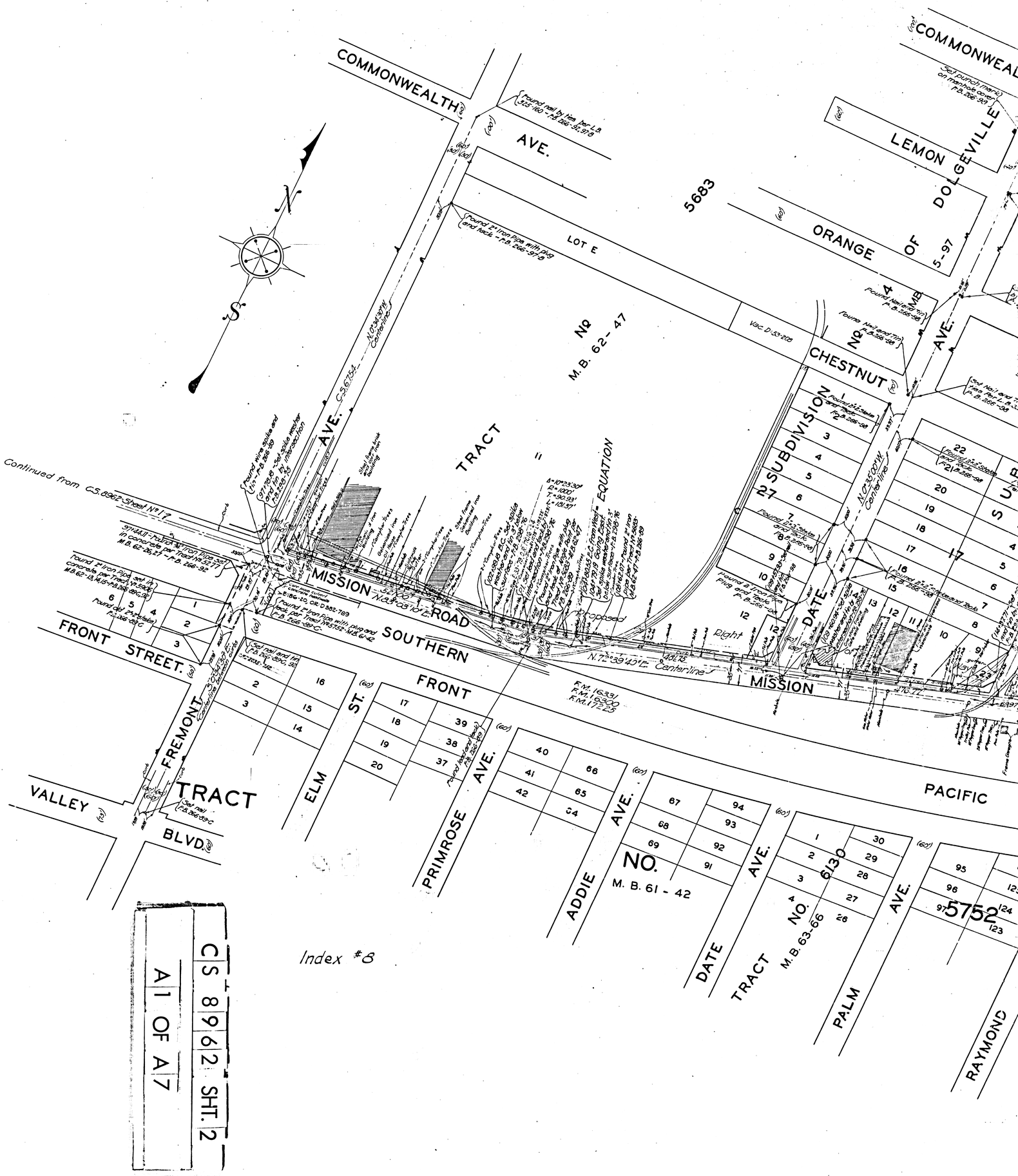
COMMONWEALTH AVE.
COMMONWEAL
LEMON
DOLGEVILLE
ORANGE
5-97
5683
LOT E
Nº 4
M.B.
AVE.
CHESTNUT
Nº
M.B. 62-47
TRACT
SUBDIVISION
27
DATE
MISSION
ROAD
SOUTHERN
FRONT STREET
FREMONT
VALLEY
BLVD.
TRACT
ELM
ST.
FRONT
PRIMROSE
AVE.
ADDIE
AVE.
NO.
M. B. 61 - 42
DATE
AVE.
TRACT
NO.
6130
M.B. 63-66
PALM
AVE.
5752
RAYMOND
PACIFIC
EQUATION
Continued from C.S. 8962 Sheet Nº 17
Index #8
CS 8962 SHT. 2
A1 OF A7

CS 8962 SHT. 2

A2 OF A7

5752

CS 8962 SHT. 2

A3 OF A7

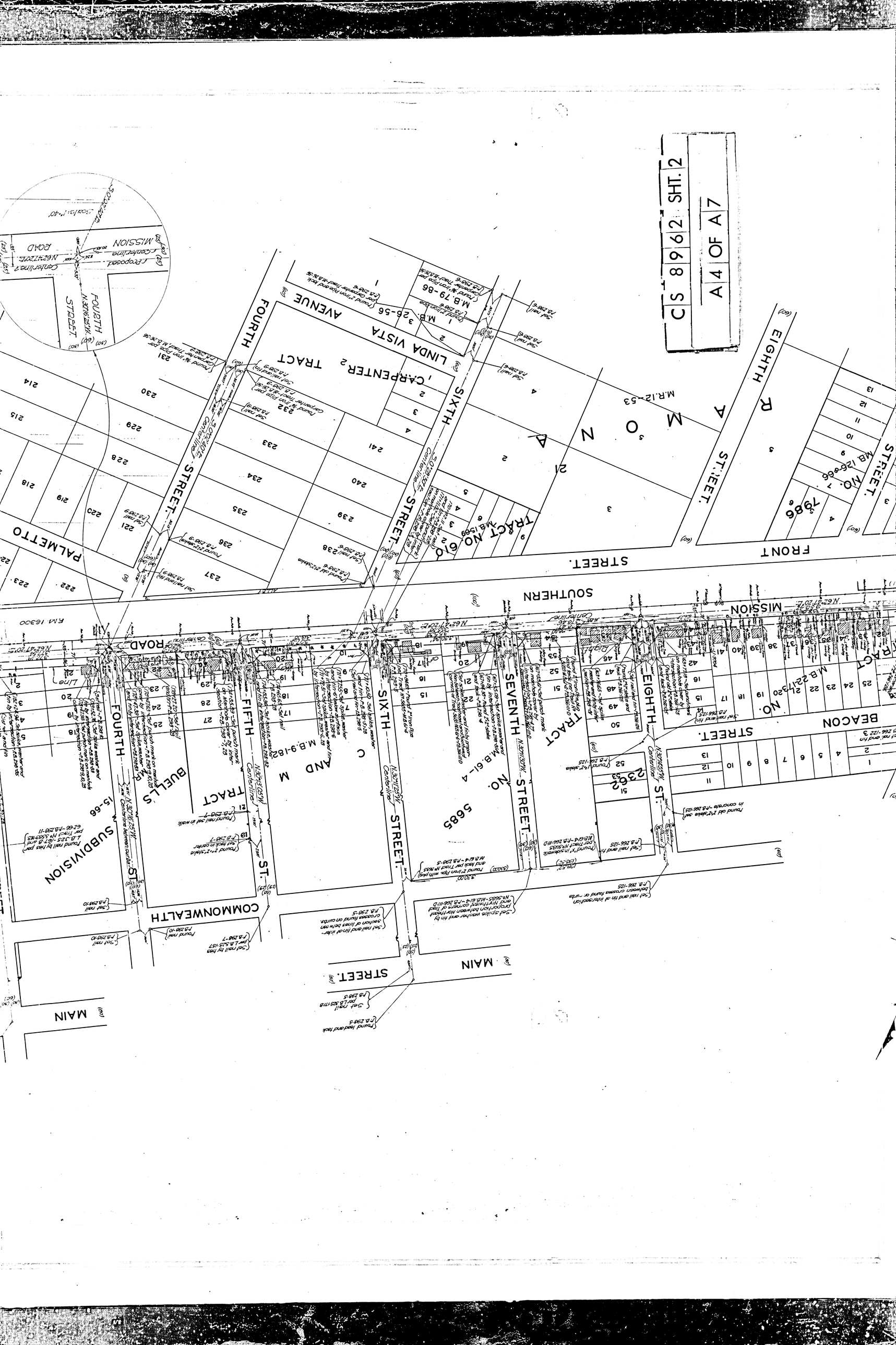
CS 8962 SHT. 2
A 4 OF A 7
SOUTHERN PACIFIC RAILROAD
MISSION STREET
FRONT STREET
EIGHTH STREET
SEVENTH STREET
SIXTH STREET
FIFTH STREET
FOURTH STREET
BEACON STREET
LINDA VISTA AVENUE
PALMETTO AVENUE
COMMONWEALTH AVENUE
MAIN STREET
TRACT NO. 610
M.B. 12-53
M.B. 26-56
M.B. 79-86
M.B. 9-182
M.B. 61-4
M.B. 22-130
CARPENTER 2 TRACT
SUBDIVISION 15-66
BUELLS TRACT
AND M TRACT
FM 16300

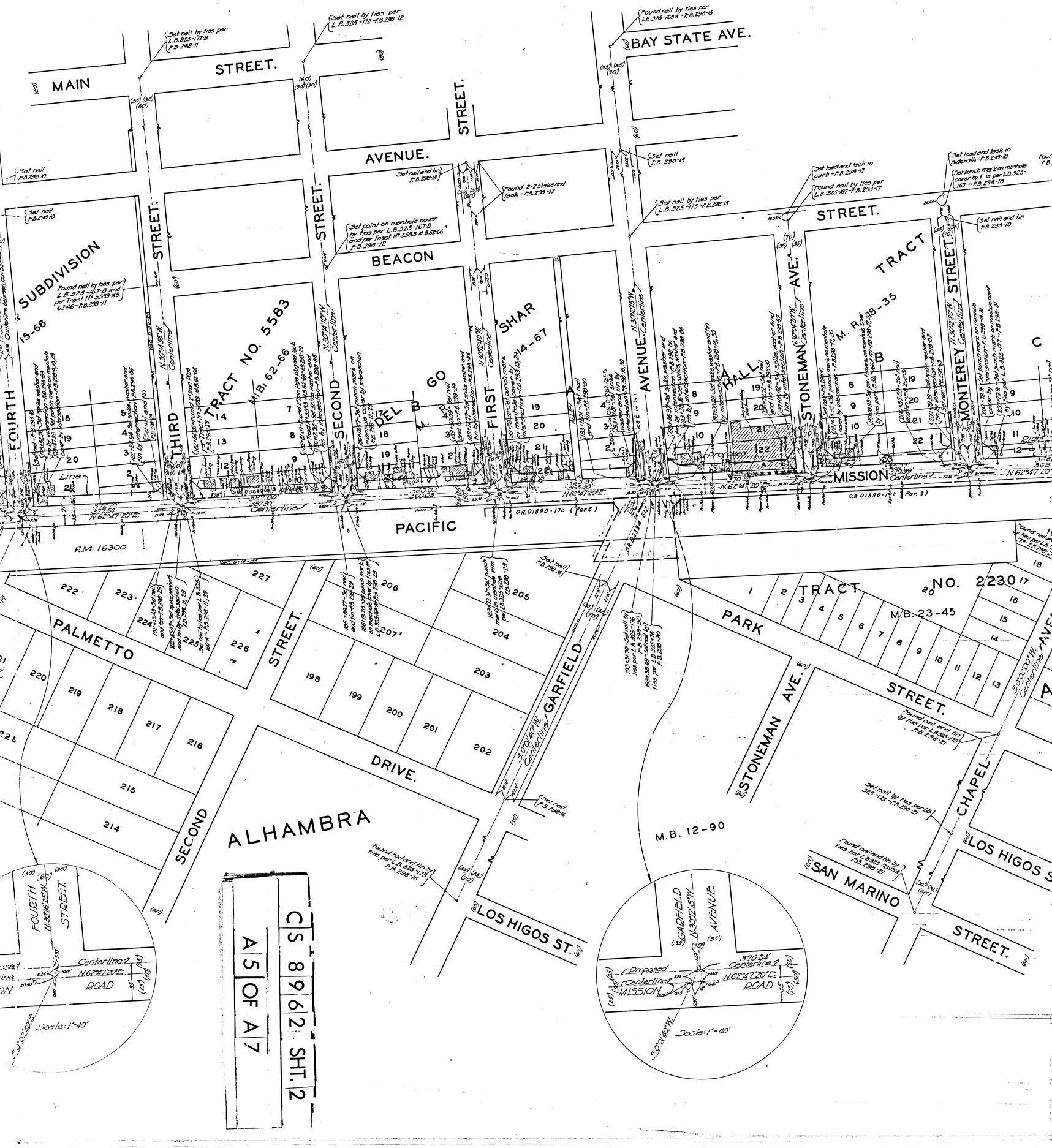
MAIN
STREET.
BAY STATE AVE.
AVENUE.
STREET.
BEACON
STREET.
SUBDIVISION
FOURTH
THIRD
STREET.
TRACT NO. 5583
M.B. 62-66
SECOND
STREET.
DEL B GO
FIRST
SHAR
AVENUE.
HALL
STONEMAN
AVE.
TRACT
M. R. 18-35
MONTEREY
STREET.
MISSION
PACIFIC
F.M. 16300
PALMETTO
STREET.
GARFIELD
DRIVE.
SECOND
ALHAMBRA
LOS HIGOS ST.
TRACT NO. 2230
M.B. 23-45
PARK
STREET.
STONEMAN AVE.
CHAPEL
LOS HIGOS S
SAN MARINO
STREET.
M.B. 12-90
FOURTH
STREET
ROAD
Scale: 1"=40'
GARFIELD
AVENUE
MISSION
ROAD
Scale: 1"=40'
CS 8962 SHT. 2
A5 OF A7

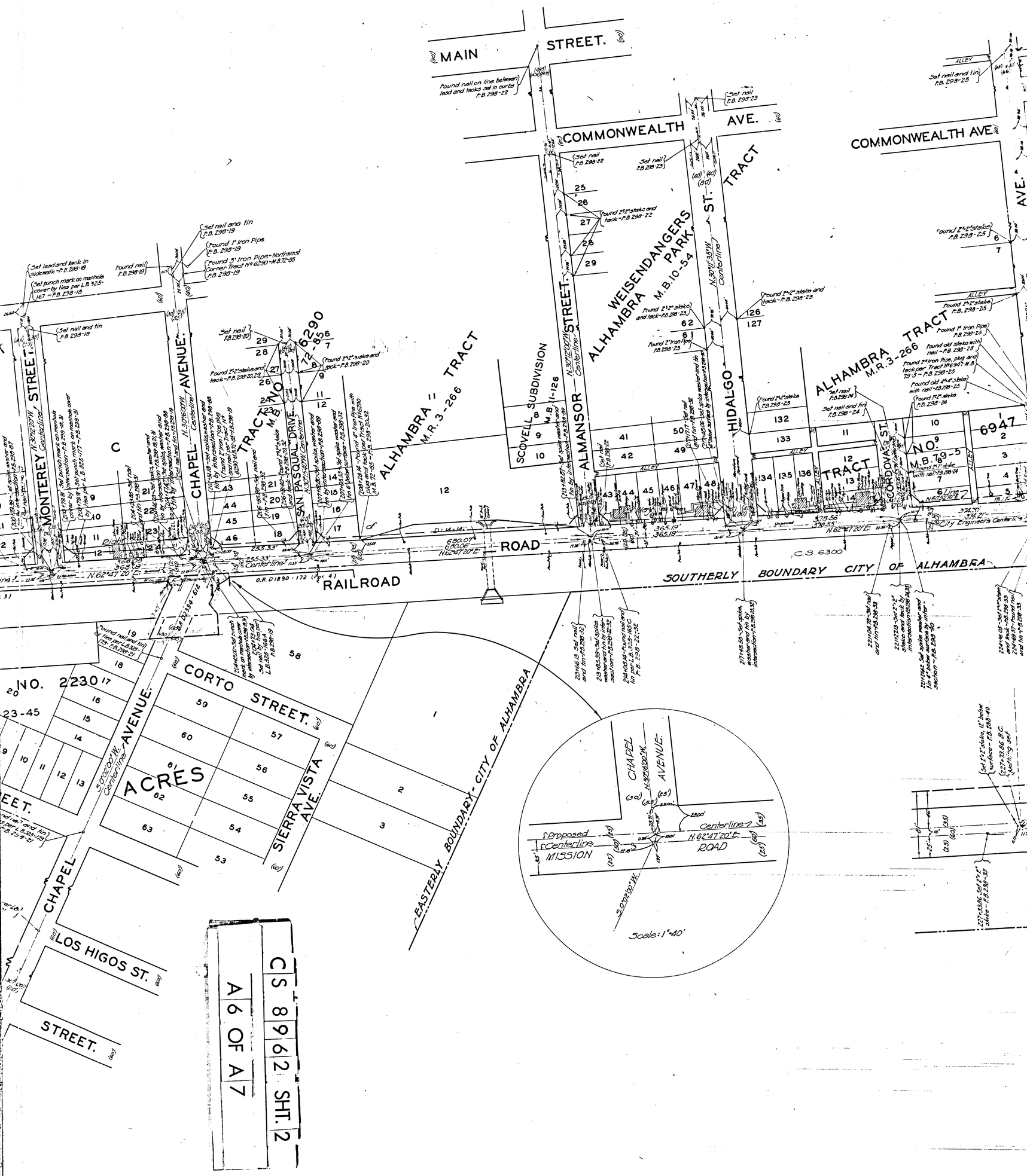
MAIN STREET.
COMMONWEALTH AVE.
COMMONWEALTH AVE.
WEISENDANGERS PARK
ALHAMBRA TRACT
M.B.10-54
ALHAMBRA TRACT
M.R.3-266
ALHAMBRA TRACT
M.R.3-266
SCOVELL SUBDIVISION
M.B.11-126
ALMANSOR STREET
HIDALGO ST.
TRACT
TRACT NO. 6290
M.B. 72-85
SAN PASQUAL DRIVE
CHAPEL AVENUE
MONTEREY STREET
ALHAMBRA TRACT
M.R.3-266
TRACT NO. 6947
M.B.79-5
CORDOVA ST.
ROAD
RAILROAD
SOUTHERLY BOUNDARY CITY OF ALHAMBRA
EASTERLY BOUNDARY CITY OF ALHAMBRA
CORTO STREET.
SIERRA VISTA AVE.
ACRES
NO. 2230
CHAPEL AVENUE
LOS HIGOS ST.
STREET.
CHAPEL AVENUE
Proposed Centerline
MISSION ROAD
Scale: 1"=40'
C S 8962 SHT. 2
A6 OF A7


EL MOLINO ST.
COMMONWEALTH AVE.
ARROYO TERRACE
ALLEY
GRANADA AVE.
N.30°00'00"W. Centerline
C.S. 7869
ALHAMBRA TRACT
M.R. 3-266
EASTERLY BOUNDARY CITY OF ALHAMBRA
WESTERLY BOUNDARY CITY OF SAN GABRIEL
CORDOVA ST.
NO. 9
M.R. 9-5
6947
Proposed Centerline
Proposed Right of Way Line
See C.S. 8962 Sheet 3
City Engineer's Centerline
R/W (100')
CITY OF ALHAMBRA
DETAIL
Found 2"x2" stake and tack - F.B. 298-25
Found 2" Iron Pipe, plug and tack per Tract M.M. 50-3 F.B. 298-25
Found 2"x2" stake and tack F.B. 298-25
Found 2" Iron Pipe per Tract M.M. 50-3 F.B. 298-25
Found 2"x2" stake F.B. 298-25
Found 2" Iron Pipe per Tract M.M. 50-3 F.B. 298-25
Set nail and tin F.B. 298-25
Found 1" Iron Pipe F.B. 298-25
Found old stake with nail - F.B. 298-25
Found 2" Iron Pipe, plug and tack per Tract M.M. 347 M.B. 79-5 - F.B. 298-25
Found old 4"x4" stake with nail - F.B. 298-25
Found 2"x2" stake F.B. 298-34
Found Bolt F.B. 298-34
Found 3" Iron Pipe, plugged flush with surface per F.B. 271-2
Set nail F.B. 298-34
Found 1" Iron Pipe
Found 3/4" Iron Pipe
Set 1"x1" stake, 12" below surface - F.B. 298-40
Set 1"x1" stake, 12" below surface - F.B. 298-40
Found 1" Iron Pipe F.B. 298-40
Set 2"x2" stake F.B. 298-40
Found 1" Iron Pipe F.B. 298-40
Set 1"x1" stake, 12" below surface - F.B. 298-40
Found 1" Iron Pipe F.B. 298-40
Set 2"x2" stake