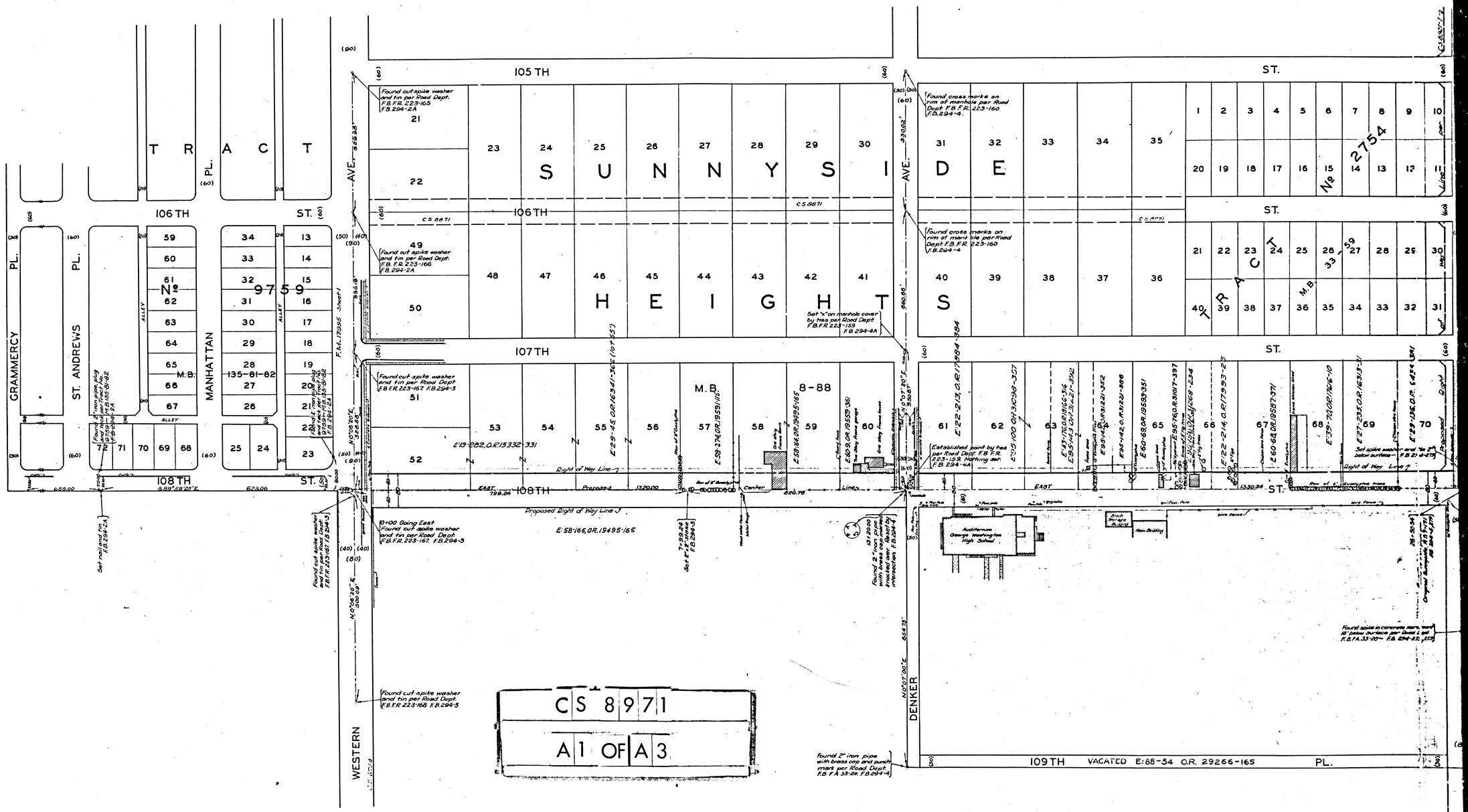

CS 8971

A1 OF A3

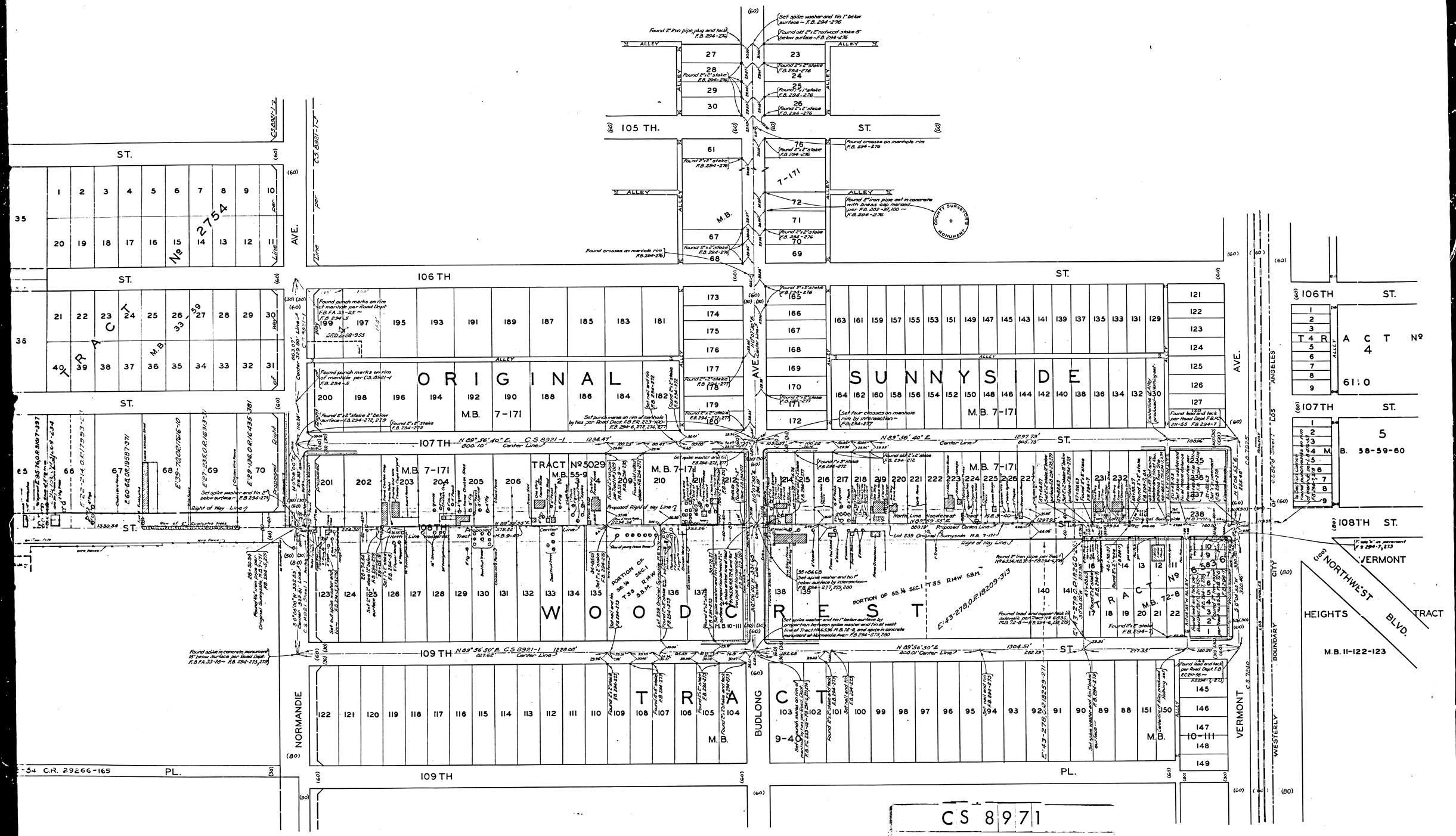
ORIGINAL
SUNNYSIDE
WOODCREST
TRACT No 5029
M.B. 55-9
TRACT No 2754
M.B. 7-171
M.B. 10-111
M.B. 11-122-123
105 TH. ST.
106 TH ST.
107 TH ST.
108 TH ST.
109 TH ST.
AVE.
ALLEY
NORMANDIE
BUDLONG
VERMONT
WESTERLY
NORTHWEST HEIGHTS TRACT
BLVD.
LOS ANGELES CITY BOUNDARY
COUNTY SURVEYOR'S MONUMENT
PORTION OF SE ¼ SEC. 1 T3S R14W S.B.M.
N 89°56'40" E C.S. 8921-1 1234.47'
N 89°56'50" E C.S. 8921-1 1228.08'
N 89°56'40" E 1304.51'
N 89°56'40" E 1297.79'
Center Line
Right of Way Line
Proposed Right of Way Line
Found 2" iron pipe, plug and tack F.B. 294-276
Set spike washer and tin 1" below surface – F.B. 294-276
Found old 2"x2" redwood stake 8" below surface – F.B. 294-276
Found 2"x2" stake F.B. 294-276
Found crosses on manhole rim F.B. 294-276
Found punch marks on rim of manhole per Road Dept F.B. 294-5
Found punch marks on rim of manhole per C.S. 8921-1 F.B. 294-5
Found 2"x2" stake 2" below surface – F.B. 294-272, 279
Set punch marks on rim of manhole by ties per Road Dept. F.B. F.C. 223-100 – F.B. 294-6, 272, 274, 277
Found 2"x2" stake F.B. 294-277
Found 2"x2" stake F.B. 294-278
Set four crosses on manhole rim by intersection – F.B. 294-277
Found lead and tack per Road Dept F.B. F.C. 211-55 F.B. 294-7
Found spike in concrete monument 18" below surface per Road Dept. F.B. F.A. 33-23 – F.B. 294-273, 279
Set spike washer and tin 1" below surface – F.B. 294-279
Set spike washer and tin 1" below surface by intersection – F.B. 294-277, 279, 280
Found 2" iron pipe set in concrete with brass cap marked per F.B. 282-91, 100 – F.B. 294-276
Found 2" iron pipe per Tract 14 R.S. 36, 103, 2-7 – F.B. 294-279
Found 2"x2" stake F.B. 294-7
Found lead and tack per Road Dept F.B. F.C. 211-55 – F.B. 294-7, 273
Found 2"x2" stake F.B. 294-275
Found 2"x2" stake F.B. 294-273
Set nail and tin F.B. 294-272
Set 2" stake 2" below surface F.B. 294-273
Set nail and tin F.B. 294-275
Found 2"x2" stake F.B. 294-274
Found 2"x2" stake F.B. 294-276
Found 2"x2" stake F.B. 294-277
Found 2"x2" stake F.B. 294-278
Found 2"x2" stake F.B. 294-279
Found 2"x2" stake F.B. 294-280
Found 2"x2" stake F.B. 294-281
Found 2"x2" stake F.B. 294-282
Found 2"x2" stake F.B. 294-283
Found 2"x2" stake F.B.

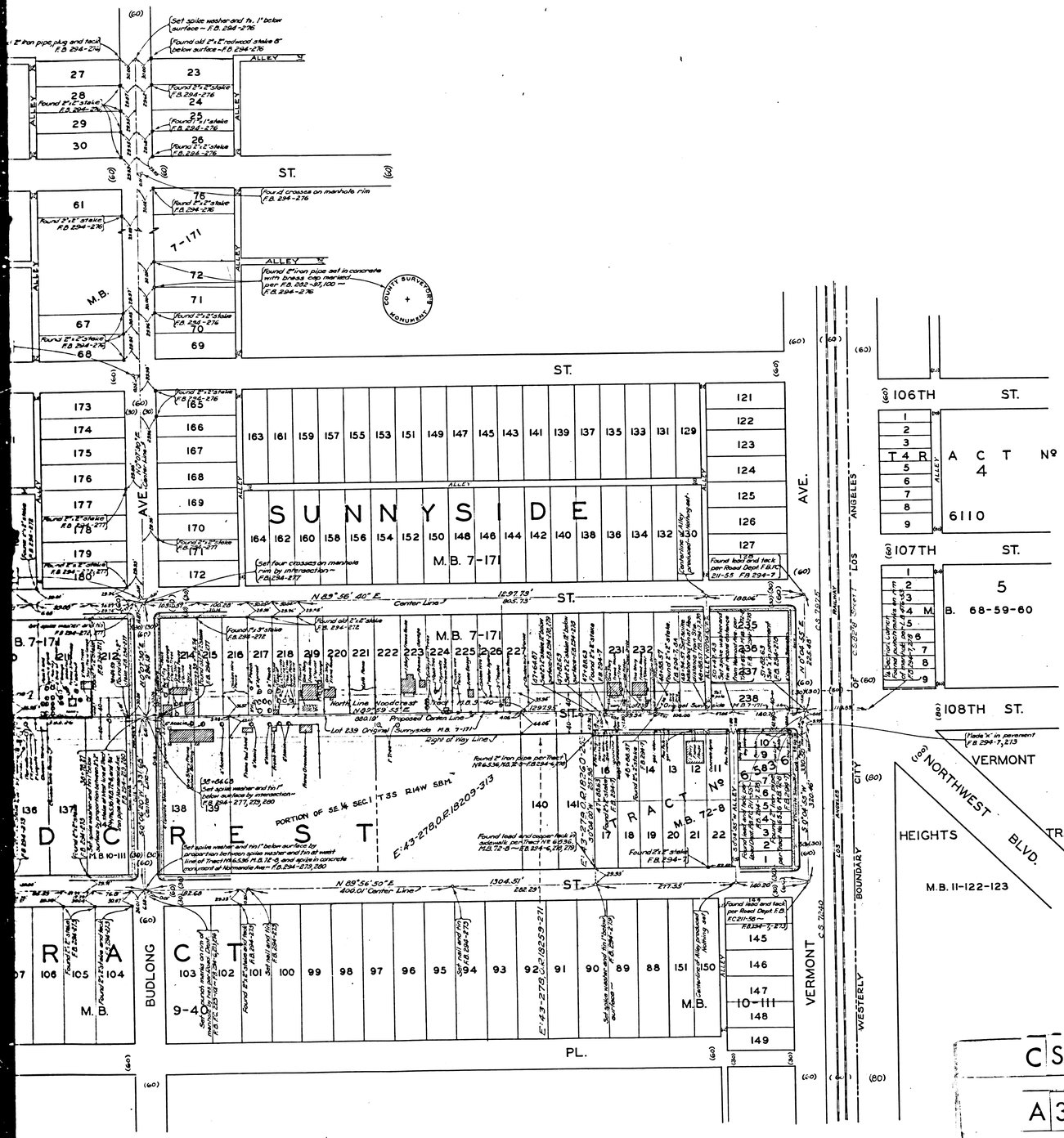

MAP OF 108TH STREET FROM WESTERN AVENUE TO VERMONT AVENUE

COUNTY SURVEYORS MAP Nº 8971

SCALE - 1 INCH 100 FT.

J.E. ROCKHOLD - COUNTY SURVEYOR

SURVEYED SEPT.-OCT. 1927

WORK ORDER Nº 770

SURVEYED UNDER INSTRUCTIONS OF THE BOARD OF SUPERVISORS PER ORDER DATED AUG. 29 1927

BEARINGS ARE BASED ON THE BEARING OF NORMANDIE AVENUE PER C.S. 8921 SHEET 1

F.B. 294-1-21, 271-280

FIELD WORK BY L.D. MOORE
OFFICE WORK BY O.L. PACK
CHECKED BY C.W. PAIGE

CS 8971

A3 OF A3