CS 8974 SHT. 2

A1 OF A6

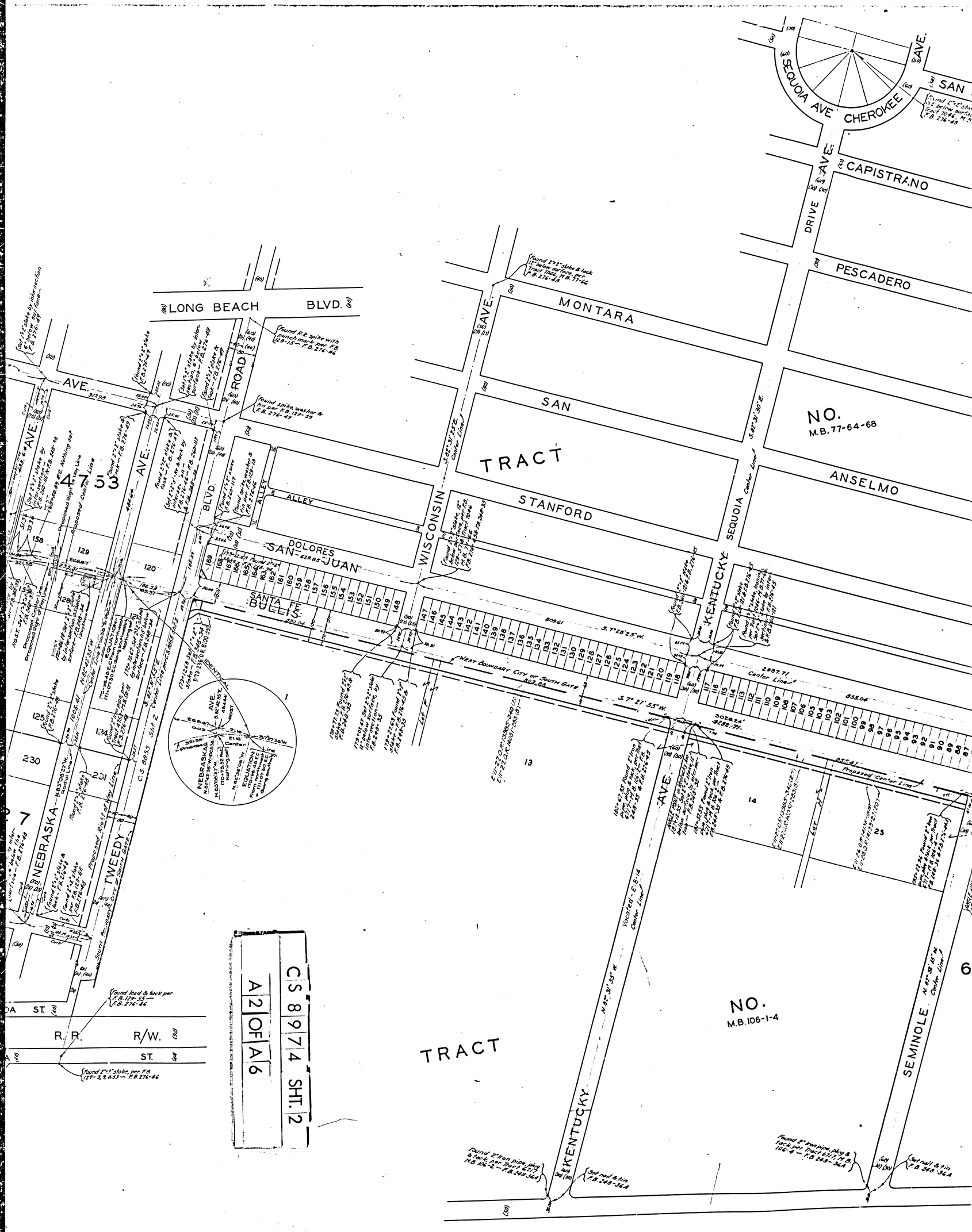
SEQUOIA AVE
CHEROKEE
SAN
CAPISTRANO
DRIVE
PESCADERO
MONTARA
SAN
NO.
M.B. 77-64-68
TRACT
ANSELMO
STANFORD
SEQUOIA
LONG BEACH
BLVD.
ROAD
AVE.
4753
ALLEY
DOLORES
SAN JUAN
WISCONSIN
SANTA FE
BULLETS
KENTUCKY
West Boundary City of South Gate
NEBRASKA
TWEEDY
R.R.
R/W.
ST.
13
14
25
NO.
M.B. 106-1-4
TRACT
SEMINOLE
CS 8974 SHT. 2
A2 OF A6

CS 8974 SHT. 2
A3 OF A6
SAN JOSE
AVE.
RANO
RO
7046
ALLEY
ROAD
BLVD
DOEBLER TRACT
M.B. 15-82
TRACT NO.
M.B. 14-38-39
AVENUE
STREET
BULLIS
LORRAIN
6717
SEMINOLE
TWEEDY ABBOTT CENTURY
TRACT
SECOND 108TH ST.
THIRD 109TH ST.
FOURTH 110TH
FIFTH 111TH
DOWNEY NORTON
SIXTH 112TH
NO.
M.B. 59-42
HESTER
ALAMEDA
SOUTHER

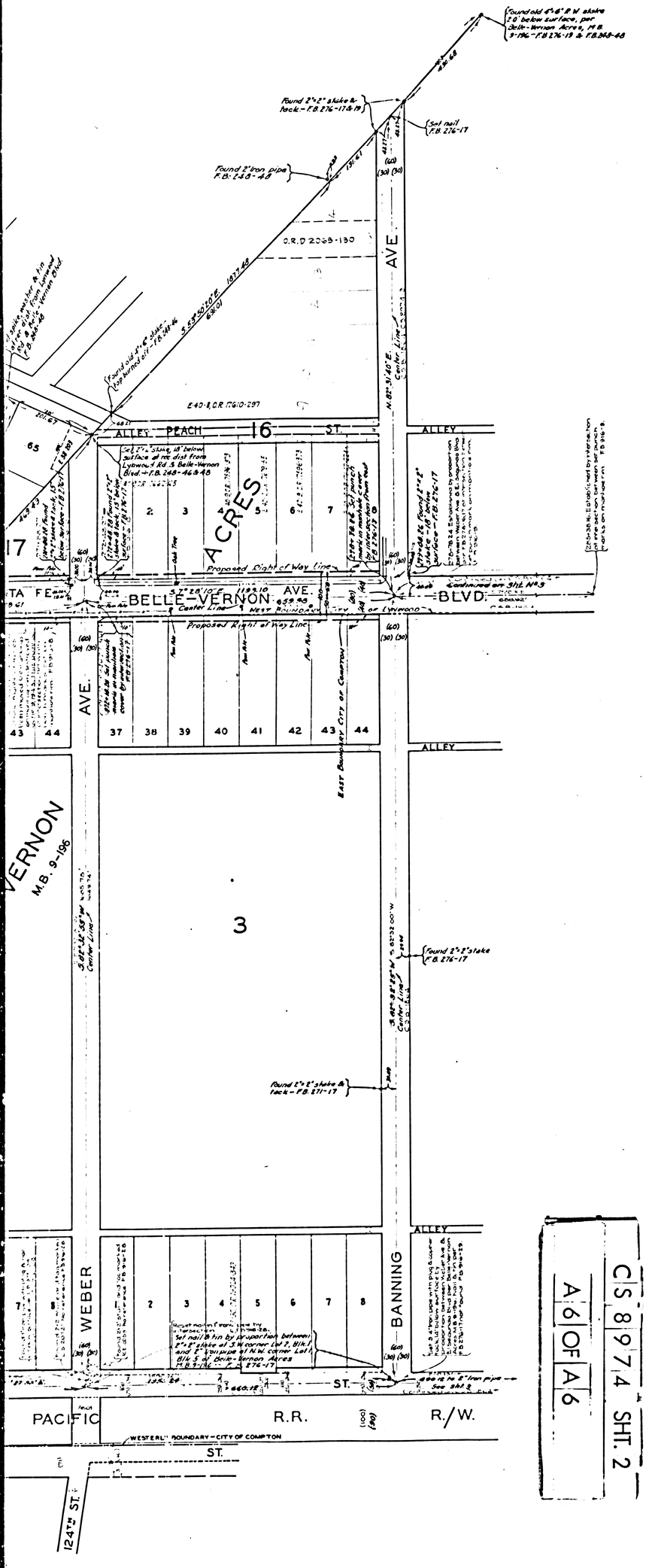

MAP OF

SANTA FE AVENUE

FROM

SOUTHERLY BOUNDARY CITY OF VERNON

TO

WILLOW STREET

COUNTY SURVEYORS MAP NO. 8974

SHEET NO. 2 OF 5 SHEETS

SCALE - 1 INCH = 100 FT.

ACQUISITION AND IMPROVEMENT DISTRICT NO. 85
WORK ORDER NO. 4085

J.E. ROCKHOLD - COUNTY SURVEYOR
SURVEYED JAN. 1927 - JAN. 1928.

SURVEYED UNDER INSTRUCTIONS OF THE BOARD OF SUPERVISORS PER ORDER DATED NOV. 22, 1926

BEARINGS ARE BASED ON THE BEARING OF TWEEDY ROAD PER C.S. 8855 SHT. 2

F.B. 248-33-50 F.B. 260-117-136
F.B. 276-17-57 F.B. 278-3-8

FIELD WORK BY L.S. HAMMOND
OFFICE WORK BY F.A. WOOD
CHECKED BY A.A. ROESER

INDEX 32

Revised April, 1944 R.W. Kallibrer

Note:- C.S.B-2069, showing a proposed relocation of Santa Fe Avenue from Century Boulevard to Weber Road, was filed October 29, 1948, and the location shown hereon between these limits was to have been abandoned. Before such abandonment was made official by the addition of notes etc., hereon, the proposed relocation per C.S.B-2069 was officially abandoned. The original location as shown hereon is now the official proposed location for Santa Fe Avenue
County Surveyor
November, 1949.

C.S. 8974 SHT. 2

A 6 OF A 6

CS 8974 SHT. 2

A5 OF A6

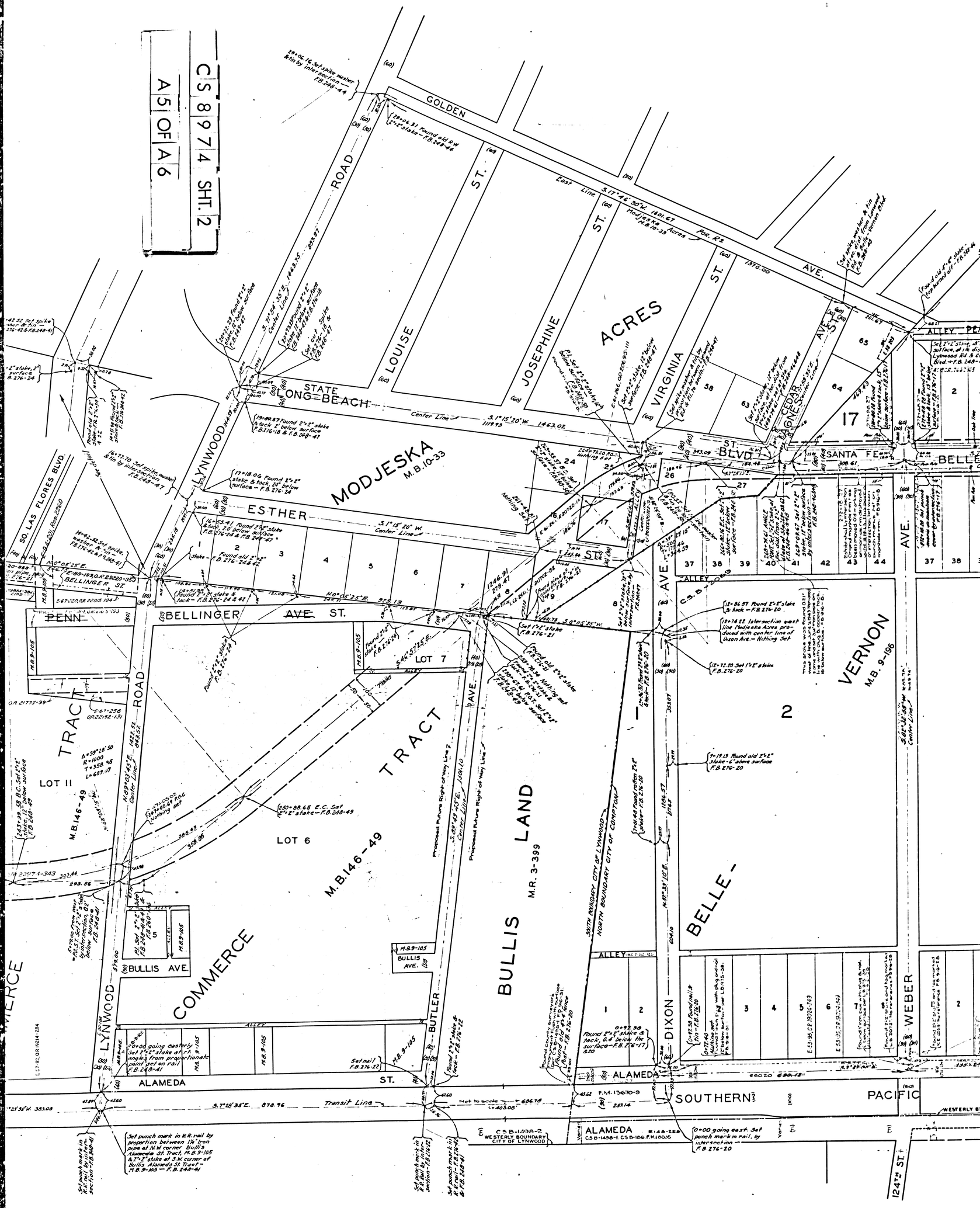

J. J. BULLIS 76th AC.
M.R. 55-28
LOT 2
LOT 3
COMMERCE
SUB. OF IMPERIAL
TRACT
TRACT NO. 6066
TRACT NO. 921
TRACT NO. 92
SOUTHERN PACIFIC R.R.
ALAMEDA ST.
FERNWOOD AVE.
PLUM ST.
REDWOOD AVE.
BELLINGER ST.
FRANKLIN ST.
PENN ST.
GRANT ST.
FLORRAIN ST.
ALAMO CT.
SIXTH 112TH ST.
HESTER AVE.
ELECTRIC AVE.
SO. LAS FLORES BLVD.
NORTH LOS FLORES BLVD.
ELMWOOD AVE. (HWY.)
OAKWOOD AVE.
BEECHWOOD AVE.
IMPERIAL HWY.
CS 8974 SHT. 2
A4 OF A6