5-53

Punched to 352

FIELD BOOK NNEE	PAGE PPP	MODULE NE	AGENCY	TYPE NNN	DATE YY	SURVEY I.D. (TR. NO, CSB NO, ETC) N	REF 1–FB 2–FQ 3–R/W 4–MB 5–LB 6–LQ 7–FT 8–GS	PAGE PPP	1=A:0=TITLE	JOB Page/Tr. No.	NAME Station
1026	1		1	121	68	1					PASSONS BLVD
		51								1	
	2		1	121	68	1					PASSONS BLVD
		61								2	
		72								2	
	3		1	121	68	1					PASSONS BLVD
		92								3	
		93								3	
	4	09	1	100	66	2	1	658	1		SORENSON AVE
	5	09		100					2		
	6	19		100					2		
	7	09		110					3		
	8	09		110					4		
	9	09		111					5		
	10	19		111					5		
	11	19		111	66	21		658	6		SORENSON AVE
	12	19		100	54	31		184	41		SORENSON AVE
	13	19							43		
	14	19							431		
	15	19							44		
	16	19							45		
	17	19							81		
	18	19							83		
1026	19	191		100	54	31		184	83		SORENSON AVE

AUG 1971

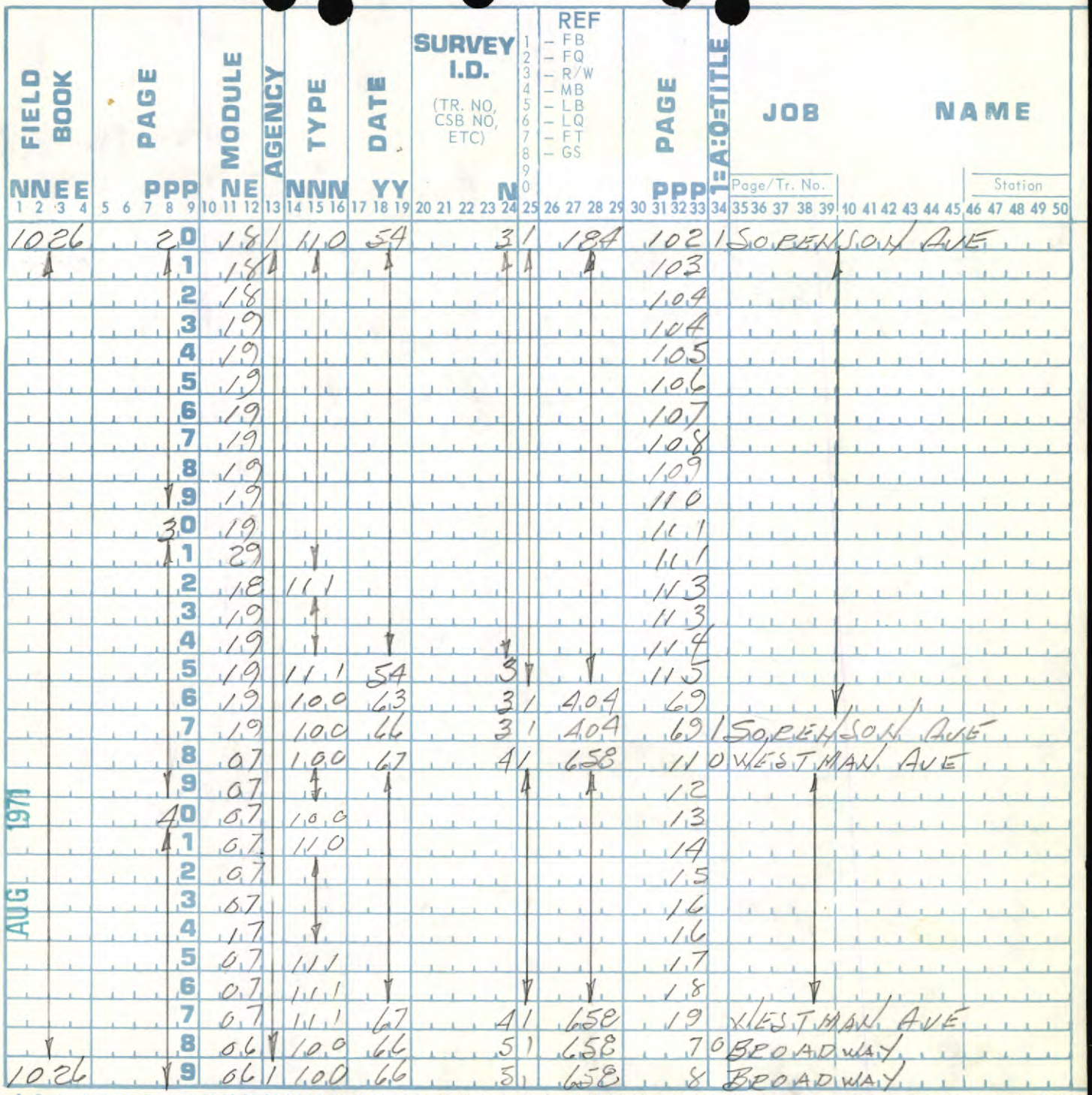

FIELD BOOK NNEE	PAGE PPP	MODULE NE	AGENCY	TYPE NNN	DATE YY	SURVEY I.D. (TR. NO, CSB NO, ETC) N	REF 1 – FB 2 – FQ 3 – R/W 4 – MB 5 – LB 6 – LQ 7 – FT 8 – GS 9 0	PAGE PPP	1=A:0=TITLE	JOB Page/Tr. No.	NAME Station
1026	20	18	1	110	54	3	1	184	102	1	SORENSON AVE
	1	18							103		
	2	18							104		
	3	19							104		
	4	19							105		
	5	19							106		
	6	19							107		
	7	19							108		
	8	19							109		
	9	19							110		
	30	19							111		
	1	29							111		
	2	18		111					113		
	3	19							113		
	4	19							114		
	5	19		111	54	3			115		
	6	19		100	63	3	1	404	69		
	7	19		100	66	3	1	404	69	1	SORENSON AVE
	8	07		100	67	4	1	658	110	0	WESTMAN AVE
	9	07							12		
	40	07		100					13		
	1	07		110					14		
	2	07							15		
	3	07							16		
	4	17							16		
	5	07		111					17		
	6	07		111					18		
	7	07		111	67	4	1	658	19		WESTMAN AVE
	8	06		100	66	5	1	658	70		BROADWAY
1026	9	06	1	100	66	5	1	658	8		BROADWAY

AUG 1971

FIELD BOOK NNEE	PAGE PPP	MODULE NE	AGENCY	TYPE NNN	DATE YY	SURVEY I.D. (TR. NO, CSB NO, ETC) N	REF 1 – FB 2 – FQ 3 – R/W 4 – MB 5 – LB 6 – LQ 7 – FT 8 – GS 9 0	PAGE PPP	1=A:0=TITLE	JOB NAME Page/Tr. No.	Station
1026	50	06	1	110	66	5	1	658		9	BROADWAY
	A1	06		110	66	5	1	658		10	BROADWAY
	2	07		110	66	5	1	658		10	BROADWAY
	3	06		100	53	6	2	802		1A	BROADWAY
	4	06								15	
	5	16								15	
	6	27		100						16	
	7	26		101						191	
	8	27		101						191	
	9	06		110						17	
	60	16								17	
	1	16		110						18	
	2	16		112						20	
	3	27		112						21	
	4	16		112	53	6	2	802		22	BROADWAY
	5	48		102	65	4	1	552		36	BROADWAY
	6	37		102						37	
	7	48		102	65	4	1	552		37	BROADWAY
	8	48		102	64	4	1	266		81	
	9	58		102						81	
	70	59		102						82	
	1	69		102	64	6	1	266		82	BROADWAY
	2	66		100	67	7	1	658		20	NORWALK BLVD
	3	66								21	
	4	66								22	
	5	67								22	
	6	76								22	
	7	77								22	
	8	77								23	
1026	9	77	1	100	67	7	1	658		24	NORWALK BLVD

AUG 1971

FIELD BOOK NNEE	PAGE PPP	MODULE NE	AGENCY	TYPE NNN	DATE YY	SURVEY I.D. (TR. NO, CSB NO, ETC) N	REF 1 – FB 2 – FQ 3 – R/W 4 – MB 5 – LB 6 – LQ 7 – FT 8 – GS 9 0 .	PAGE PPP	1=A:0=TITLE	JOB Page/Tr. No.	NAME Station
1026	80	87	1	100	67	7	1	658			HORNWALK BLVD
	81	88									
	82	77		100							
	83	66		110							
	84	66									
	85	66									
	86	66									
	87	67									
	88	77									
	89	76									
	90	77									
	91	77									
	92	77									
	93	77		110							
	94	66		111							
	95	76									
	96	77									
	97	77									
	98	76									
	99	77									
	100	77		111	67	7	1	658			HORNWALK BLVD
AUG 1971	101	55		100	66	8	1	266			HORNWALK BLVD
	102	56									
	103	66									
	104	66		100							
	105	55		110							
	106	56									
	107	56									
	108	66									
1026	109	66	1	110	66	81		266			HORNWALK BLVD

FIELD BOOK NNEE	PAGE PPP	MODULE NE	AGENCY	TYPE NNN	DATE YY	SURVEY I.D. (TR. NO, CSB NO, ETC) N	REF 1–FB 2–FQ 3–R/W 4–MB 5–LB 6–LQ 7–FT 8–GS 9 0	PAGE PPP	1=A:0=TITLE	JOB Page/Tr. No.	NAME Station
1026	110	66	1	110	66	8	1	266	92	NORWALK BLVD	
	1	66							93		
	2	66		110					94		
	3	55		111					95		
	4	56							95		
	5	66							95		
	6	66		111	66	8	1	266	96	NORWALK BLVD	
	7	66		100	56	9	1	266	1A	REICHLING LANE	
	8	66							15		
	9	67							15		
	120	76							15		
	1	77							15		
	2	76							16		
	3	77							16		
	4	58 67							17		
	5	68		100					17		
	6	67		110					18		
	7	77							18		
	8	66							19		
	9	67							19		
	130	76							19		
	1	77							19		
	2	77							20		
	3	67							21		
	4	68		110					21		
	5	66		111					22		
	6	76							22		
	7	77							22		
	8	67		111	56	9	1	266	23	REICHLING LANE	
1026	9	97	1	100	48	10	2	770	00	ALLEY S. WHITTIER	

AUG 1971

1 2 3 4 5 6 7 8 9 10 11 12 13 14 15 16 17 18 19 20 21 22 23 24 25 26 27 28 29 30 31 32 33 34 35 36 37 38 39 40 41 42 43 44 45 46 47 48 49 50

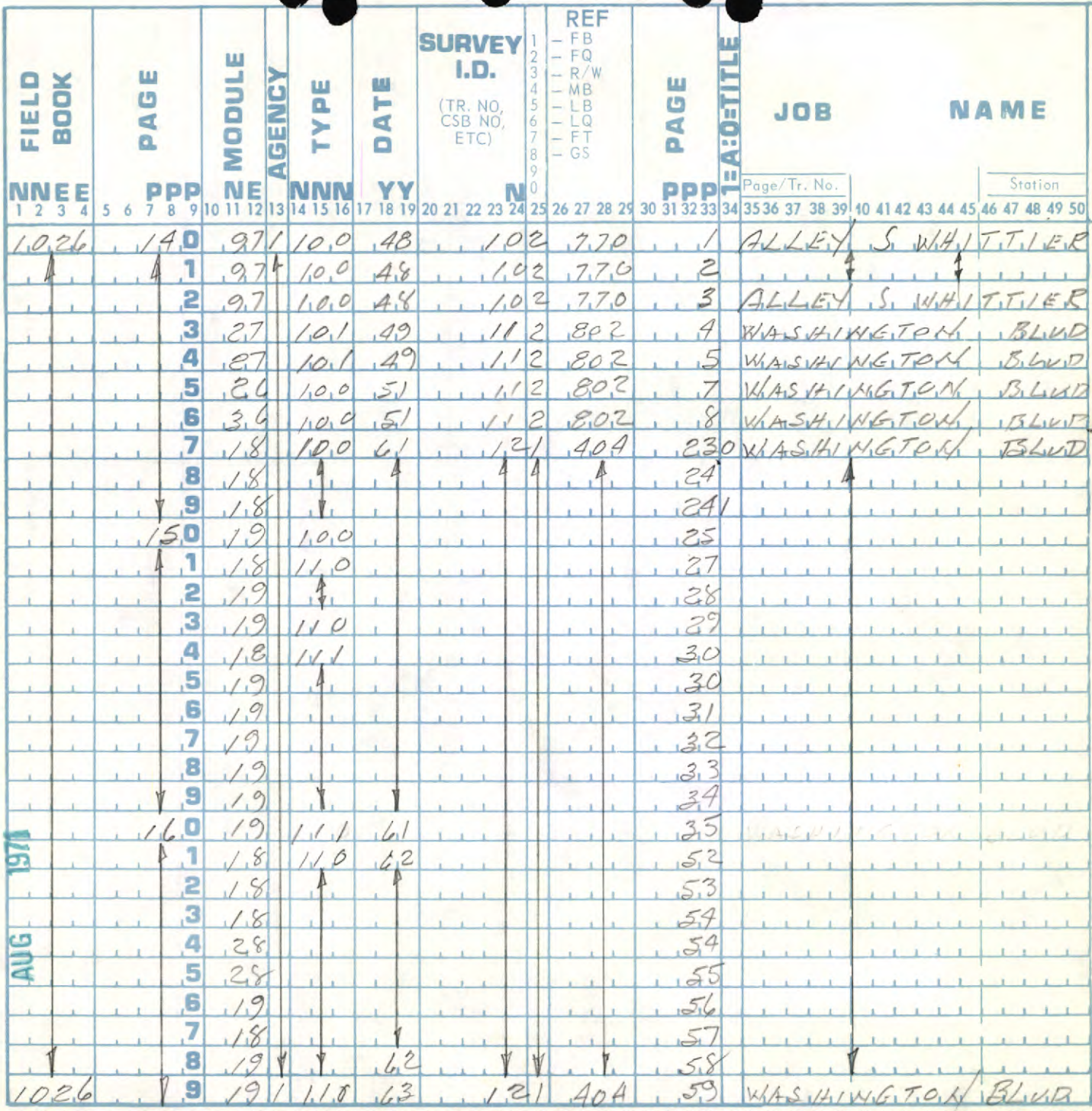
FIELD BOOK
NNEE
PAGE
PPP
MODULE
NE
AGENCY
TYPE
NNN
DATE
YY
SURVEY I.D.
(TR. NO, CSB NO, ETC)
N
REF
1 – FB
2 – FQ
3 – R/W
4 – MB
5 – LB
6 – LQ
7 – FT
8 – GS
9
0
PAGE
PPP
1=A:0=TITLE
JOB
Page/Tr. No.
NAME
Station
1 2 3 4 5 6 7 8 9 10 11 12 13 14 15 16 17 18 19 20 21 22 23 24 25 26 27 28 29 30 31 32 33 34 35 36 37 38 39 40 41 42 43 44 45 46 47 48 49 50
1026 140 971 10.0 48 1.0 2 7.70 1 ALLEY S WHITTIER
141 971 10.0 48 1.0 2 7.70 2
142 971 10.0 48 1.0 2 7.70 3 ALLEY S WHITTIER
143 27 10.1 49 1.1 2 802 4 WASHINGTON BLVD
144 27 10.1 49 1.1 2 802 5 WASHINGTON BLVD
145 20 10.0 51 1.1 2 802 7 WASHINGTON BLVD
146 36 10.0 51 1.1 2 802 8 WASHINGTON BLVD
147 18 10.0 61 1.2 1 404 230 WASHINGTON BLVD
148 18 24
149 18 241
150 19 10.0 25
151 18 11.0 27
152 19 28
153 19 11.0 29
154 18 11.1 30
155 19 30
156 19 31
157 19 32
158 19 33
159 19 34
160 19 11.1 61 35
161 18 11.0 62 52
162 18 53
163 18 54
164 28 54
165 28 55
166 19 56
167 18 57
168 19 62 58
1026 169 19 1 1.1.0 63 1.2 1 404 59 WASHINGTON BLVD
AUG 1971
1 2 3 4 5 6 7 8 9 10 11 12 13 14 15 16 17 18 19 20 21 22 23 24 25 26 27 28 29 30 31 32 33 34 35 36 37 38 39 40 41 42 43 44 45 46 47 48 49 50

FIELD BOOK NNEE	PAGE PPP	MODULE NE	AGENCY	TYPE NNN	DATE YY	SURVEY I.D. (TR. NO, CSB NO, ETC) N	REF 1–FB 2–FQ 3–R/W 4–MB 5–LB 6–LQ 7–FT 8–GS	PAGE PPP	1=A:0=TITLE	JOB Page/Tr. No.	NAME Station
1026	170	27	1	100	55	13	1	184		160	WASHINGTON BLVD
	1	27								161	
	2	17								162	
	3	18								163	
	4	27								164	
	5	28								165	
	6	17								166	
	7	18								167	
	8	27								168	
	9	28								169	
	180	28		100						170	
	1	27		110						171	
	2	17								172	
	3	27								173	
	4	18								174	
	5	28		110						175	
	6	27		111						176	
	7	27								177	
	8	18								178	
	9	18		111	55	13	1	184		179	WASHINGTON BLVD
	190	97		110	54	14	1	184		72	LOCKHEED AVE
	1	97	1	111	54	14	1	184		78	LOCKHEED AVE
	2	24	1	100	62	15	1	266		63	VICK DR ET AL
	3	24								64	
	4	14								65	
	5	24								65	
	6	14								66	
	7	15								66	
	8	14								661	
1026	9	151		100	62	15	1	266		661	VICK DR ET AL

1971 AUG

AUG 1971

FIELD BOOK NNEE	PAGE PPP	MODULE NE	AGENCY	TYPE NNN	DATE YY	SURVEY I.D. (TR. NO, CSB NO, ETC) N	REF 1 – FB 2 – FQ 3 – R/W 4 – MB 5 – LB 6 – LQ 7 – FT 8 – GS 9 0	PAGE PPP	1=A:0=TITLE	JOB Page/Tr. No.	NAME Station
1026	200	25	1	100	62	15	1	261		67	VICKI DR ET AL
	201	14		110				68			
	202	24						68			
	203	14						69			
	204	13						69			
	205	13						70			
	206	13						71			
	207	25						71			
	208	25						72			
	209	24						98			
	210	25		110	62	15	1	261		98	VICKI DR ET AL
	211	43		100	66	16	1	239		102	CHOISSER ST
	212	43						103			
	213	43		100				104			
	214	43		110				105			
	215	43		110				106			
	216	43		111	66	16	1	239		107	CHOISSER ST
	217	52		100	57	17		239		46	RICOVISTA RD
	218	52						47			
	219	62						47			
	220	63		100	57	17		239		47	RICOVISTA RD
	221	30		100	51	18		165		44	PASSONS BLVD
	222	40						44			
	223	40						45			
	224	40						46			
	225	40						47			
	226	40						48			
	227	31						49			
	228	32						49			
1026	229	41	1	100	51	18	1	165		49	PASSONS BLVD

FIELD BOOK NNEE	PAGE PPP	MODULE NE	AGENCY	TYPE NNN	DATE YY	SURVEY I.D. (TR. NO, CSB NO, ETC) N	REF 1 – FB 2 – FQ 3 – R/W 4 – MB 5 – LB 6 – LQ 7 – FT 8 – GS 9 0	PAGE PPP	1=A:0=TITLE	JOB Page/Tr. No.	NAME Station
1026	230	40	1	100	51	18	1	165	50		PASSONS BLVD
	1	50						50			
	2	40						51			
	3	50						51			
	4	51						52			
	5	61						53			
	6	51						54			
	7	52						55			
	8	50						56			
	9	51						56			
	240	61						56			
	1	30						57			
	2	40						57			
	3	61						58			
	4	71						59			
	5	72						59			
	6	72						60			
	7	82						60			
	8	82						61			
	9	82						62			
	250	82						63			
	1	82						64			
	2	92						65			
	3	93						65			
	4	92						66			
	5	93						66			
	6	93						67			
	7	93		100	51	18	1	165	68		PASSONS BLVD
	8	42		100	49	19	1	165	1	0	WASHINGTON BLVD
1026	9	42		100	49	19	1	165	2		WASHINGTON BLVD

AUG 1971

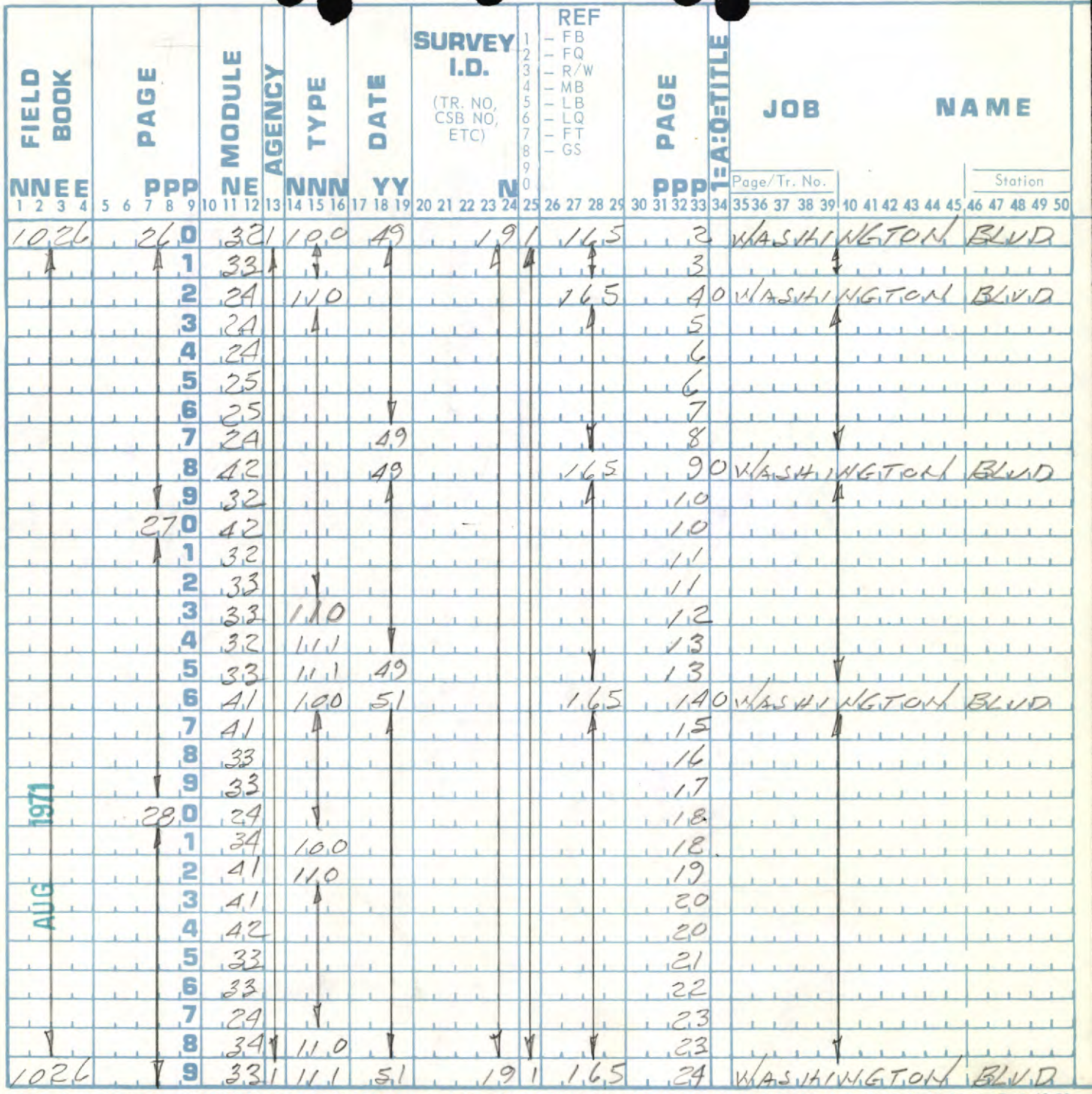

FIELD BOOK NNEE	PAGE PPP	MODULE NE	AGENCY	TYPE NNN	DATE YY	SURVEY I.D. (TR. NO, CSB NO, ETC) N	REF 1 – FB 2 – FQ 3 – R/W 4 – MB 5 – LB 6 – LQ 7 – FT 8 – GS 9 0	PAGE PPP	1=A:0=TITLE	JOB Page/Tr. No.	NAME Station
1026	260	32	1	100	49	19	1 165	2		WASHINGTON	BLVD
	1	33						3			
	2	24		110			165	40		WASHINGTON	BLVD
	3	24						5			
	4	24						6			
	5	25						6			
	6	25						7			
	7	24			49			8			
	8	42			49		165	90		WASHINGTON	BLVD
	9	32						10			
	270	42						10			
	1	32						11			
	2	33						11			
	3	33		110				12			
	4	32		111				13			
	5	33		111	49			13			
	6	41		100	51		165	140		WASHINGTON	BLVD
	7	41						15			
	8	33						16			
	9	33						17			
	280	24						18			
	1	34		100				18			
	2	41		110				19			
	3	41						20			
	4	42						20			
	5	33						21			
	6	33						22			
	7	24						23			
	8	34		110				23			
1026	9	33	1	111	51	19	1 165	24		WASHINGTON	BLVD

AUG 1971

FIELD BOOK NNEE	PAGE PPP	MODULE NE	AGENCY	TYPE NNN	DATE YY	SURVEY I.D. (TR. NO, CSB NO, ETC) N	REF 1 – FB 2 – FQ 3 – R/W 4 – MB 5 – LB 6 – LQ 7 – FT 8 – GS 9 0	PAGE PPP	1=A:0=TITLE	JOB Page/Tr. No.	NAME Station
1026	290	41	1	111	51	19	1	165		25	WASHINGTON BLVD
	291	42						25			
	292	32						25			
	293	33						25			
	294	33						26			
	295	34						26			
	296	23						26			
	297	24						26			
	298	24						27			
	299	34	1	111	51	19	1	165		27	WASHINGTON BLVD
	300	02	1	100	60	20	1	266		570	PIONEER BLVD
	301	02						58			
	302	03						58			
/ *	303	23						59			
/ *	304	24						59			
/ *	305	34						59			
/ **	306	23						59	1		
/ **	307	24		100				59	1		
	308	13		110				60			
	309	23						60			
	310	24						60			
	311	03						61			
	312	13						61			
	313	23		110				61			
***	314	23		100				62			
***	315	24						62			
****	316	23						621			
****	317	24		100	60	20	1	266		621	PIONEER BLVD
	318	13		101	62	20	1	266		76	
1026	319	23	1	101	62	20	1	266		77	PIONEER BLVD

AUG 1971

** Re-indexed as page 305A

*** Re-indexed as pgs. 303A, 304A, 305B

**** Re-indexed as pgs. 303B, 304B

FIELD BOOK NNEE	PAGE PPP	MODULE NE	AGENCY	TYPE NNN	DATE YY	SURVEY I.D. (TR. NO, CSB NO, ETC) N	REF 1 – FB 2 – FQ 3 – R/W 4 – MB 5 – LB 6 – LQ 7 – FT 8 – GS 9 0	PAGE PPP	1=A:0=TITLE	JOB Page/Tr. No.	NAME Station
1026	320	24	1	101	62	20	1	266		78	PIONEER BLVD
	1	34								78	
	2	34								79	
	3	44								79	PIONEER BLVD
	4	04								80	MILLGROVE AVE
	5	24								83	WASHINGTON BLVD
	6	34								83	WASHINGTON BLVD
	7	44		101	62	20				84	DAMBY AVE
	8	66		10P	65	21				85	DUNLAP CROSSING
	9	66		111	65	21		264		97	DUNLAP CROSSING
	330	00		100	52	22		217		10	SLAUSON AVE
	1	00								101	
	2	00								11	
	3	00								12	
	4	00								121	
	5	00								13	
	6	01								14	
	7	01								141	
	8	01								15	
	9	02								151	
	340	02								16	
	1	02								161	
	2	03								19	
	3	03								191	
	4	03								20	
	5	03								201	
	6	03								22	
	7	04								22	
	8	03								221	
1026	9	04	1	100	52	22	1	217		221	SLAUSON AVE

AUG 1971

1 2 3 4 5 6 7 8 9 10 11 12 13 14 15 16 17 18 19 20 21 22 23 24 25 26 27 28 29 30 31 32 33 34 35 36 37 38 39 40 41 42 43 44 45 46 47 48 49 50

Punched to 352

FIELD BOOK NNEE	PAGE PPP	MODULE NE	AGENCY	TYPE NNN	DATE YY	SURVEY I.D. (TR. NO, CSB NO, ETC) N	REF 1–FB 2–FQ 3–R/W 4–MB 5–LB 6–LQ 7–FT 8–GS 9 0	PAGE PPP	1=A:0=TITLE	JOB Page/Tr. No.	NAME Station
10.26	350	02	1	10.0	5A	22	26.6	2		SLAUSON AVE	
10.26	351	01		10.0	5A	22	26.6	7		SLAUSON AVE	
10.26	352	02		10.0	5A	22	26.6	7		SLAUSON AVE	

SEE VOLUME II

AUG 1971

10.26

1 2 3 4 5 6 7 8 9 10 11 12 13 14 15 16 17 18 19 20 21 22 23 24 25 26 27 28 29 30 31 32 33 34 35 36 37 38 39 40 41 42 43 44 45 46 47 48 49 50

RD 299

SURVEY NOTE CATALOGING FORM

AUG 1971

Punched to 418

FIELD BOOK NNEE	PAGE PPP	MODULE NE	AGENCY	TYPE NNN	DATE YY	SURVEY I.D. (TR. NO, CSB NO, ETC) N	REF (1 – FB, 2 – FQ, 3 – R/W, 4 – MB, 5 – LB, 6 – LQ, 7 – FT, 8 – GS)	PAGE PPP	1=A:0=TITLE	JOB NAME Page/Tr. No. Station
										SEE VOL I
1026	35 3	02	1	100	52	20	217	21		PIONEER BLVD
	4	031	1	100	52	20	217	21		PIONEER BLVD
	5	32				19	184	96		WASHINGTON BLVD
	6	33					184	97		
	7	33					184	98		
	8	33					184	99		
	9	24					184	100		
	36 0	24	1	100	52	19	184	101		WASHINGTON BLVD
	1	94	1	100	50	10	184	2		GUIRADO AVE
	2	94	1	100	50	10	184	3		GUIRADO AVE
	3	94	1	100	50	10	184	4		GUIRADO AVE
	4	88	1	100	51	18	165	73		ALDRICH ST
	5	06		103	61	5	287	88		NORWALK BLVD
	6	16						88		
	7	17						89		
	8	21	1	103	61	5	287	89		NORWALK BLVD
	9	94	1	100	51	23	271	9		DURFEE AVE (PROP)
	37 0	94						10		
	1	84						10		
	2	74						11		
	3	64						12		
	4	54						13		
	5	43						14		
	6	33						15		
	7	33						16		
	8	32						17		
1026	9	21	1	100	51	23	271	18		DURFEE AVE (PROP)

RD 299

SURVEY NOTE CATALOGING FORM

Punched To

FIELD BOOK NNEE	PAGE PPP	MODULE NE	AGENCY	TYPE NNN	DATE YY	SURVEY I.D. (TR. NO, CSB NO, ETC) N	REF 1 – FB 2 – FQ 3 – R/W 4 – MB 5 – LB 6 – LQ 7 – FT 8 – GS 9 0	PAGE PPP	TITLE	JOB NAME Page/Tr. No.	Station
1026	380	21	1	100	51	23	1 271	19		DURFEE AVE (PROP)	
	1	11						20			
	2	10						21			
	3	00						22			
	4	00						23			
	5	00						24			
	6	00						25			
	7	00						26			
	8	00						27			
	9	00	1	100	51	23	1 271	28		DURFEE AVE (PROP)	
	390	57	1	100	55	24	1 266	9		GLENGARY AVE	
	1	57	1	"	"	"	"	10		"	
	2	57	1					11			
	3	58	1	"	"	"	"	11		"	
	4	68	1	100	55	24	1 266	11		GLENGARY AVE	
	5	19	1	100	62	21	404	46		WESTMAN AVE	
	6	19	1	100	"	"	"	47		WESTMAN AVE	
	7	19	1	100				48		SORENSEN AVE	
	8	19	1	100				49		WEST	
	9	19	1	100	"	"	"	50		"	
	400	19	1	101	62	21	404	51		SORENSEN AVE	
	1	19	1	100	63	21	552	2		MINES BLVD	
	2	29	1	100	63	21	552	5		MINES BLVD	
	3	39	1	100	63	21	552	4		MINES BLVD	
	4	88	1	121	69	25		0		NORWALK BLVD	
	405		1	121	69	25				NORWALK BLVD	
		87								405	
		77								405	
		67								405	
1026		66								405	

From

AUG 1971

Punch Here

Note

RD 299
Rev. 10/68

SURVEY NOTE CATALOGING FORM

Punched to 418

JOB 6-18 NAME

FIELD BOOK	PAGE	MODULE	AGENCY	TYPE	DATE	SURVEY I.D. (TR. NO. CSB NO. ETC)	REF 1 – FB 2 – FQ 3 – R/W 4 – MB 5 – LB 6 – LQ 7 – FT 8 – GS 9 0	PAGE	1=A:0=TITLE	Page/Tr. No.	Station	
NNEE	PPP	NE	NNN	YY	N			PPP				
1026	406		1121	69	25							NORWALK BLVD
		56								406		
		55								406		
		45								406		
		44								406		
		35								406		
	407		1121	69	25							NORWALK BLVD
		25								407		
		15								407		
		16								407		
1026		06								407		
							1					
							2					
							3					
							4					
							5					
							6					
							7					
1026	408	25	1103	41	152			327	1			WASHINGTON BLVD
	409	79	100	44	26			535	1			GLENGARRY AVE
	410	68							2			
		79							2			
		68	100	44					3			
		58	101	49					7			
		68	101						7			
		68							8			
		78							9			
		79	101	49	262			535	9			GLENGARRY
		77	100	39	252			18	2			LOCH LOMOND DR
1026												

Punch From Here

Punch to AUG 1971 Note

SEE RED BOOK

RD 299
Rev. 10/68

SURVEY NOTE CATALOGING FORM 1-07

Feb 70

FIELD BOOK NNEE	PAGE PPP	MODULE NE	AGENCY	TYPE NNN	DATE YY	SURVEY I.D. (TR. NO, CSB NO, ETC) N	REF 1 – FB 2 – FQ 3 – R/W 4 – MB 5 – LB 6 – LQ 7 – FT 8 – GS 9 0	PAGE PPP	1=A: 0=TITLE	JOB Page/Tr. No.	NAME Station
	0										
	1										
	2										
	3										
	4										
	5										
	6										
	7										
	8										
1026	A19	59	1	100	47	27	2	743	1		BONTA DITCH
	A20	69						743	1		BONTA DITCH
	1	69						743	2		BONTA DITCH
	2	69		100				700	281		HADLEY ST
	3	69	1	101	47	27	2	700	281	1	HADLEY ST
	4	37	1	101	47	28	2	700	116		SARAGOSA ST
	5	17	1	101	48	11	2	700	1161		WASHINGTON BLVD
	6	27	1	101	48	11	2	700	1161		WASHINGTON BLVD
	7	48	1	100	49	29	2	804	3		ROSE HEDGE DR
	8	49	1	100	49	29	2	804	3		ROSE HEDGE DR
	9	59	1	100	54	30	2	804	40		BROADWAY
	A30	58	1	100	54	30	2	804	5		BROADWAY
	1	59	1	100	54	30	2	804	5		BROADWAY
	2	19	1	101	42	31	7	37	295		SORENSON AVE
	3	97	1	100	34	32	7	37	10		WHITTIER BLVD
	4	97							2		
	5	97							3		
	6	97							4		
	7	98							5		
	8	89	1	100	34	32	7	37	6		WHITTIER BLVD
1026	9	14	1	100	34	33	7	37	810		BROADWAY

AUG 1971

FEB 1970

RD 299
Rev. 10/68

SURVEY NOTE CATALOGING FORM

Feb 70

FIELD BOOK NNEE	PAGE PPP	MODULE NE	AGENCY	TYPE NNN	DATE YY	SURVEY I.D. (TR. NO, CSB NO, ETC) N	REF 1 – FB 2 – FQ 3 – R/W 4 – MB 5 – LB 6 – LQ 7 – FT 8 – GS 9 0	PAGE PPP	1=A:0=TITLE	JOB NAME Page/Tr. No. Station
1026	440	16	1	100	34	337	37	82		BROADWAY
	1	27						83		
	2	37						84		
	3	59						85		
	4	69	1	100	34	33		85		BROADWAY
	5	25			34	34		310		CENTER ST
	6	25						32		
	7	26						32		
	8	24						33		
	9	27						33		
	450	18						34		
	1	19				34		35		CENTER ST
	2	88				35		470		NORWALK BLVD
	3	88						48		
	4	66						49		
	5	77						49		
	6	56						50		
	7	66						50		
	8	44						51		
	9	45						51		
	460	55						51		
	1	25						52		
	2	35						52		
	3	25						53		
	4	06						54		
	5	16						54		
	6	88						116		
	7	98						116		
	8	99				35		116		NORWALK BLVD
1026	9	65	1	100	34	367	37	170		DUNLAP CROSSING

AUG 1971

FEB 1970

RD 299
Rev. 10/68

SURVEY NOTE CATALOGING FORM

Feb 70

FIELD BOOK	PAGE	MODULE	AGENCY	TYPE	DATE	SURVEY I.D. (TR. NO, CSB NO, ETC)	REF (1 – FB, 2 – FQ, 3 – R/W, 4 – MB, 5 – LB, 6 – LQ, 7 – FT, 8 – GS)	PAGE	1=A:0=TITLE	JOB NAME (Page/Tr. No. / Station)
NNEE	PPP	NE	NNN	YY	N		PPP		
1026	470	74	1	100	34	36	7	37	18	DUNLAP CROSSING
	1	75							18	
	2	65							19	
	3	66				36			19	DUNLAP CROSSING
	4	87				37			21	OTR 6767
	5	87							22	
	6	88							22	
	7	87							23	
	8	97							23	
	9	98							23	
	480	87							24	
	1	97							24	
	2	87							25	
	3	97							25	
	4	86							26	
	5	96							26	
	6	86							27	
	7	96							27	
	8	86							28	
	9	96	1	100	34	37	7	37	28	TR 6767
	490	50			36	38		36	488	WASHINGTON BLVD
	1	41							489	
	2	32							490	
	3	33							490	
	4	24							491	
	5	24							492	
	6	25			36	38		36	492	WASHINGTON BLVD
	7	82				36		36	375	DUNLAP CROSSING
	8	83				36	7	36	375	DUNLAP CROSSING
1026	9	90	1	100	36	36	7	36	391	DUNLAP CROSSING

AUG 1971

FEB 1970

RD 299
Rev. 10/68

SURVEY NOTE CATALOGING FORM

Feb 70

Punched flm 5/8

FIELD BOOK (NNEE)	PAGE (PPP)	MODULE (NE)	AGENCY	TYPE (NNN)	DATE (YY)	SURVEY I.D. (TR. NO, CSB NO, ETC) (N)	REF (1 – FB, 2 – FQ, 3 – R/W, 4 – MB, 5 – LB, 6 – LQ, 7 – FT, 8 – GS)	PAGE (PPP)	1=A:0=TITLE	JOB (Page/Tr. No.)	NAME (Station)
1026	50 0	14	1	100	34	39	7 36	363	0	LOS NIETOS RD	
	1	14						364			
	2	15						364			
	3	14						365			
	4	03						366			
	5	04			34	39		366		LOS NIETOS RD	
	6	40			35	40		359		PASSONS BLVD	
	7	50						359			
	8	71						360			
	9	72						360			
	51 0	82				40		360		PASSONS BLVD	
	1	00				41		467		SLAUSON AVE	
	2	01						467			
	3	01						468			
	4	02						468			
	5	02						469			
	6	03						469			
	7	04						470			
	8	05	1	100	35	41	7 36	470		SLAUSON AVE	
	9										
	52 0										
	1										
	2										
	3										
	4										
	5										
	6										
	7										
	8										
1026	9										

Punched to Vice

AUG 1971

FEB 1970

FEB 1970

6-03

RD 299
Rev. 10/68

SURVEY NOTES CATALOGING FORM

Punched to 532

FIELD BOOK	PAGE	MODULE	AGENCY	TYPE	DATE	SURVEY I.D. (TR. NO, CSB NO, ETC)	REF (1 – FB, 2 – FQ, 3 – R/W, 4 – MB, 5 – LB, 6 – LQ, 7 – FT, 8 – GS)	PAGE	1=A:0=TITLE	JOB NAME (Page/Tr. No. / Station)
NNEE	PPP	NE		NNN	YY	N		PPP		
1026	519	02	1	100	70	42				Q SLAUSON AVE
	520	01								
	1	02								
	2	02								
	3	03								
	4	03								
	5	03								
	6	04								
	7	04								
	8	04								
	9	05		1.00						
	530	02		1.10						
	1	02		1.10						
	2	03		1.10	70	42				SLAUSON AVE
	3	35		1.00		43				Q NORWALK BLVD
	4	35								
	5	44								
	6	45								
	7	44								
	8	45								
1026	9	45	1	1.00	7.0	43				NORWALK BLVD

1 2 3 4 5 6 7 8 9 10 11 12 13 14 15 16 17 18 19 20 21 22 23 24 25 26 27 28 29 30 31 32 33 34 35 36 37 38 39 40 41 42 43 44 45 46 47 48 49 50

Punch From Here

AUG 71

JUL 1970

RD 299
Rev. 10/68

SURVEY NOTES CATALOGING FORM

FIELD BOOK NNEE	PAGE PPP	MODULE NE	AGENCY	TYPE NNN	DATE YY	SURVEY I.D. (TR. NO, CSB NO, ETC) N	REF 1–FB 2–FQ 3–R/W 4–MB 5–LB 6–LQ 7–FT 8–GS 9 0	PAGE PPP	1=A:0=TITLE	JOB Page/Tr. No.	NAME Station
1026	5A0	55	1	100	70	43					NORWALK BLVD
	1										
1026	101	55	1	100	70	8			A		NORWALK BLVD
	102	56									
	103	66									
	104	66		100							
	105	55		110							
	106	56									
	107	56									
	108	66				8					
1026	132	77	1	110	70	9			A		NORWALK BLVD
1026	541	77	1	100	70	43					NORWALK BLVD
	2	77									
	3	87									
	4	87									
	5	88									
	6	88									
	7	88									NORWALK BLVD
	8	45									CHOISSER ST
	9	35									CHOISSER ST
	550	44									SARAGOSA ST
	1	97									HOLBROOK AVE
	2	87		100							HOLBROOK AVE
	3	44		105							NORWALK BLVD
	4	45		105							NORWALK BLVD
	5	35		121							
	6	45		121							
	7	44		121							
	8	34		121							
1026	9	35	1	110	70	43					NORWALK BLVD

1 2 3 4 5 6 7 8 9 10 11 12 13 14 15 16 17 18 19 20 21 22 23 24 25 26 27 28 29 30 31 32 33 34 35 36 37 38 39 40 41 42 43 44 45 46 47 48 49 50

1971

AUG

(9)

JUL 1970

RD 299
Rev. 10/68

SURVEY NOTES CATALOGING FORM

FIELD BOOK	PAGE	MODULE	AGENCY	TYPE	DATE	SURVEY I.D. (TR. NO, CSB NO, ETC)	REF (1 – FB, 1/2 – FQ, 3 – R/W, 4 – MB, 5 – LB, 6 – LQ, 7 – FT, 8 – GS, 9, 0)	PAGE	1=A:0=TITLE	JOB / Page/Tr. No.	NAME / Station
NNEE	PPP	NE		NNN	YY	N		PPP			
1026	560	44	1	110	70	43					NORWALK BLVD
	561	45									
	562	44									
	563	45									
	564	45									
	565	55									
	566	55									
	567	55									
	568	55									
1026	569	55	1	110	70	43					NORWALK BLVD
	570										
1026	132	77	1	110	70	9			B		NORWALK BLVD
	83	66				7			A		MINES BLVD
	112	66				8			A		DUNLAP CROSSING
	85	66				7					ROSEHEDGE DR
	92	77				7					BEXLEY DR
	93	77		110		7					BEXLEY DR
	114	56		111		8					NORWALK BLVD
	115	66		111		8					NORWALK BLVD
1026	94	66	1	111	70	7			A		NORWALK BLVD
1026	570	77	1	110	70	43					NORWALK BLVD
	571	77									
	572	77									
	573	87									
	574	87									
	575	88									
	576										
	577										
	578										
1026	579	88	1	110	70	43					NORWALK BLVD

1 2 3 4 5 6 7 8 9 10 11 12 13 14 15 16 17 18 19 20 21 22 23 24 25 26 27 28 29 30 31 32 33 34 35 36 37 38 39 40 41 42 43 44 45 46 47 48 49 50

1971

ACL

(9)

JUL 1970

RD 299
Rev. 10/68

SURVEY NOTES CATALOGING FORM

FIELD BOOK (NNEE)	PAGE (PPP)	MODULE (NE)	AGENCY	TYPE (NNN)	DATE (YY)	SURVEY I.D. (TR. NO, CSB NO, ETC) (N)	REF (1 – FB, 2 – FQ, 3 – R/W, 4 – MB, 5 – LB, 6 – LQ, 7 – FT, 8 – GS, 9, 0)	PAGE (PPP)	1=A:0=TITLE	JOB Page/Tr. No.	NAME Station
1026	580	98	1	110	70	43					NORWALK BLVD
	581	45									CHOISSER ST
	582	35									CHOISSER ST
	583	44									SARAGOSA ST
	584	45									FLORY ST
	585	55									BALFOUR ST
	586	55									
	587	55									
	588	55									
	589	45									BALFOUR ST
	590	55									COOLHURST DR
	591	56									MINES BLVD
	592	77									LOCH LOMOND DR
	593	87									LOCH AVON DR
	594	77									
	595	77									
	596	78									LOCH AVON DR
	597	87									HOLBROOK ST
	598	88									HOLBROOK ST
	599	88									GLENCANNON DR
	600	88									RINCON DR
	601	88									PLEASANT WAY
	602	88									WHITTIER BLVD
	603	98									WHITTIER BLVD
	604	88		110							WHITTIER BLVD
	605	44		111							NORWALK BLVD
	606	45									
	607	45									
	608	55									
1026	609	55	1	111	70	43					NORWALK BLVD

AUG 1971

JUL 1970

RD 299
Rev. 10/68

SURVEY NOTES CATALOGING FORM

FIELD BOOK	PAGE	MODULE	AGENCY	TYPE	DATE	SURVEY I.D. (TR. NO, CSB NO, ETC)	REF (1 – FB, 2 – FQ, 3 – R/W, 4 – MB, 5 – LB, 6 – LQ, 7 – FT, 8 – GS)	PAGE	1=A:0=TITLE	JOB NAME (Page/Tr. No. / Station)
NNEE	PPP	NE	N	NNN	YY	N		PPP		
1026	610	56	1	111	70	43				NORWALK BLVD
	611	77								
	612	87								
	613	88								
	614	88								
	615	88								
	616	98								NORWALK BLVD
	617	45								CHOISSER ST
	618	35								CHOISSER ST
	619	44								SARAGOSA ST
	620	45								SARAGOSA ST
	621	55								BALFOUR ST
	622	55								COOLHURST DR
	623	56								MINES BLVD
	624	66								MINES BLVD
1026	625	661	1	111	70	43				DUNLAR CROSSING
	626									
1026	85	661	1	111	70	7				BROSEHEDGE DR
1026	98	761	1	111	70	7				AREICHLING LANE
1026	99	771	1	111	70	7				AREICHLING LANE
1026	100	771	1	111	70	7				ATOWNLEY DR
	101									
	102									
	103									
	104									
	105									
1026	626	771	1	111	70	43				BEXLEY DR
	627	771								BEXLEY DR
	628	771								LOCH LOMOND DR
1026	629	771	1	111	70	43				LOCH AVON DR

1 2 3 4 5 6 7 8 9 10 11 12 13 14 15 16 17 18 19 20 21 22 23 24 25 26 27 28 29 30 31 32 33 34 35 36 37 38 39 40 41 42 43 44 45 46 47 48 49 50

1971

(4)

JUL 1970

RD 299
Rev. 10/68

SURVEY NOTES CATALOGING FORM

FIELD BOOK	PAGE	MODULE	AGENCY	TYPE	DATE	SURVEY I.D. (TR. NO, CSB NO, ETC)	REF (1 – FB, 2 – FQ, 3 – R/W, 4 – MB, 5 – LB, 6 – LQ, 7 – FT, 8 – GS)	PAGE	1=A:0=TITLE	JOB / Page/Tr. No.	NAME / Station
NNEE	PPP	NE		NNN	YY	N		PPP			
1026	630	87	1	111	70	43					LOCH AVON DR
	1	77									LOCH AVON DR
	2	78									LOCH AVON DR
	3	87									HOLBROOK ST
	4	88									HOLBROOK ST
	5	88									GLENCANNON DR
	6	88									RINCON DR
	7	88									PLEASANT WAY
	8	88		111	70	43					WHITTIER BLVD
	9										
	640										
	1										
	2										
	3										
	4										
	5										
	6										
	7										
	8										
	9										
	650										
	1										
	2										
	3										
	4										
	5										
	6										
	7										
	8										
1026	9		1								

Punch to Here

AUG 1971

JUL 1970

RD 299
Rev. 10/68

SURVEY NOTES CATALOGING FORM

Punched to

583 A

FIELD BOOK	PAGE	MODULE	AGENCY	TYPE	DATE	SURVEY I.D. (TR. NO, CSB NO, ETC)	REF 1 – FB 2 – FQ 3 – R/W 4 – MB 5 – LB 6 – LQ 7 – FT 8 – GS 9 0	PAGE	1=A:0=TITLE	JOB	NAME	Page/Tr. No.	Station
NNEE	PPP	NE		NNN	YY	N		PPP					
1026	639	13	1	100	70	44					&BRADWELL AVE		
	640	12											
	641	13											
	642	12											
	643	12		100									
	644	12		110									
	645	13											
	646	12											
	647	12		110									
	648	12		111	70	44		JUL	1970		BRADWELL AVE		
	649	44		110	70	43					NORWALK BLVD		
	650			110							SARAGOSA ST		
	651			110							PIONEER BLVD		
	652	44		111							SARAGOSA ST		
AUG 1971 1026	653	44	1	111	70	43					PIONEER BLVD		
1026	583	44	1	110	70	43					A SARAGOSA ST		

Punch Here

1 2 3 4 5 6 7 8 9 10 11 12 13 14 15 16 17 18 19 20 21 22 23 24 25 26 27 28 29 30 31 32 33 34 35 36 37 38 39 40 41 42 43 44 45 46 47 48 49 50

(1)

OCT 1970

RD 299
Rev. 10/68

SURVEY NO[illegible] CATALOGING FORM

Punched to 669

FIELD BOOK	PAGE	MODULE	AGENCY	TYPE	DATE	SURVEY I.D. (TR. NO, CSB NO, ETC)	REF 1 – FB 2 – FQ 3 – R/W 4 – MB 5 – LB 6 – LQ 7 – FT 8 – GS 9 0	PAGE	1=A:0=TITLE	JOB	NAME
NNEE	PPP	NE		NNN	YY	N		PPP		Page/Tr. No.	Station
1026	654	34	1	123	70	45					CHOISSER ST
		44									
		44									
		43					OCT 1970				
		43		123	70	45					CHOISSER ST
	MAR 1971	15		103	62	253	5	64			NORWALK BLVD
	660	25		103	62	253	5	64			NORWALK BLVD
		01		103	56	223	3	5			SLAUSON AVE
		18		103	58	123	3	67			WASHINGTON BLVD
		19		103	58	123	3	67			WASHINGTON BLVD
1026	664	19	1	103	58	123	3	68			WASHINGTON BLVD
1026	642	12	1	101	71	44					ABRADWELL AVE
1026	665	33	1	103	53	193	2	44			WASHINGTON BLVD
	AUG 1971	33	1	103	53	193	2	45			WASHINGTON BLVD
		18	1	100	48	463	1	36			ALLPORT AVE
		08	1	100	50	463	1	59			ALLPORT AVE
1026		18	1	100	50	463	1	59			ALLPORT AVE

JUN 1971

①

RD 299
Rev. 10-65

SURVEY NOTE [illegible] ALOGING FORM

Punched to [illegible]

JOB 689 NAME

REF
1 – FB
2 – FQ
3 – R/W
4 – MB
5 – LB
6 – LQ
7 – FT
8 – GS
9
0

FIELD BOOK NNEE	PAGE PPP	MODULE NE	AGENCY	TYPE NNN	DATE YY	SURVEY I.D. (TR. NO, CSB NO, ETC) N	REF	PAGE PPP	1=A:0=TITLE	Page/Tr. No.	Station	
1026	670	08	1	105	50	463	1	60				ALLPORT AVE
	671	57	1	103	49	263	1	76				GLENGARRY AVE
	672	58	1	103	49	263	1	76				GLENGARRY AVE
	673	68	1	103	49	263	1	76				GLENGARRY AVE
	674	65		123	71	47						&MINES AVE
	675	65										
	676	75										
	677	74										
1026	678	74	1	123	71	47						MINES AVE
	679											
1026	521	02	1	101	71	42						ASLAUSON AVE
	522	02										
	523	03										
	524	03										
	525	03										
	526	04										
	527	04										
1026	528	04	1	101	71	42						ASLAUSON AVE
	678											
1026	679	42	1	100	72	48						&WASHINGTON BLVD
	680	41										
	681	42										
	682	32										
	683	32										
	684	33		100								
	685	41		110								
	686	42										
	687	42										
	688	32										
1026	689	32	1	110	72	48						WASHINGTON BLVD

JUN 1971

NOV 1972

(8)

RD 299
Rev. 6/71

SURVEY NOTES CATALOGING FORM

Punched to 709

FIELD BOOK NNEE	PAGE PPP	MODULE NE	AGENCY	TYPE NNN	DATE YY	SURVEY I.D. (TR. NO, CSB NO, ETC) N	REF 1-FB 2-FQ 3-R/W 4-MB 5-LB 6-LQ 7-FT 8-GS 9 0	PAGE PPP	1=A:0=TITLE	JOB NAME Page/Tr. No.	Station
1026	690	331		110	72	48				WASHINGTON BLVD	
	691	33									
	692	33									
	693	32								WASHINGTON BLVD	
	694	42								PICOVISTA RD	
	695	32								FC SERVICE RD	
	696										
	697										
	698	32								FC SERVICE RD	
	699	33		110						FRWY OFFRAMP	
	700	41		111						WASHINGTON BLVD	
	701	42									
	702	32									
1026	703	331		111	72	48		NOV	1972	WASHINGTON BLVD	
	704	33		110							
	705	33		110							
1026	706	331		111	72	48				WASHINGTON BLVD	
	707										
	708										
1026	688	321		110	72	48		FEB	1973	AWASHINGTON BLVD	
	710										
	711										
	712										
	713										
	714										
	715										
	716										
1026	707	791		100	73	49				&RINCON DR	
1026	708	791		100	73	49				RINCON DR	
1026	709	791		100	73	49				RINCON DR	

1 2 3 4 5 6 7 8 9 10 11 12 13 14 15 16 17 18 19 20 21 22 23 24 25 26 27 28 29 30 31 32 33 34 35 36 37 38 39 40 41 42 43 44 45 46 47 48 49 50

(1)

RD 299
Rev. 10/65

SURVEY NOTE LOGGING FORM

Punched to 58-A

FIELD BOOK NNEE	PAGE PPP	MODULE NE	AGENCY	TYPE NNN	DATE YY	SURVEY I.D. (TR. NO. CSB NO. ETC) N	REF 1 – FB 2 – FQ 3 – R/W 4 – MB 5 – LB 6 – LQ 7 – FT 8 – GS	PAGE PPP	1=A:0=TITLE	JOB NAME
1026	71	79	1	100	73	49				RINCON DR
				105						
				105						
				110						
										RINCON DR
										GLENGARRY AVE
				110						DUCHESS DR
				111						RINCON DR
	72									RINCON DR
										GLENGARRY AVE
										KEITH DR
1026	72	79	1	111	73	49				DUCHESS DR
		14		110		50				&MILLERGROVE DR
		14								
		14								
		24		110						
		14		111						
1026	72	24	1	111	73	50				MILLERGROVE DR
1026	324	04	1	100	73	20	OCT	1973		AMILLERGROVE DR
1026	200	25	1	100	73	15				AWASHINGTON BLVD
1026	57	26		100	73	6				AWASHINGTON BLVD
1026	58	27		100	73	6				AWASHINGTON BLVD

(4)

RD 299
Rev. 10/68

SURVEY NOTE [illegible]ALOGING FORM

Punched to 759

FIELD BOOK NNEE	PAGE PPP	MODULE NE	AGENCY	TYPE NNN	DATE YY	SURVEY I.D. (TR. NO. CSB NO. ETC) N	REF 1 2 3 4 5 6 7 8 9 0 – FB – FQ – R/W – MB – LB – LQ – FT – GS	PAGE PPP	1=A:0=TITLE	JOB NAME Page, Tr. No.	Station
1026	73 0	06	1	123	73	51				NORWALK BLVD	
	1	16									
	2	25									
	3	35									
	4	45									
	5	16									
	6	25									
	7	25									
	8	35		123							
	9	06		100							
	74 0	06									
	1	16								NORWALK BLVD	
	2	16								BROADWAY	
	3	16								NORWALK BLVD	
	4	16									
	5	15									
	6	25									
	7	25									
	8	25									
	9	35									
	75 0	35									
	1	35									
	2	45								NORWALK BLVD	
	3	06								AEOLIAN ST	
	4	06								WAKEMAN ST	
	5	25								WASHINGTON BLVD	
	6	25								WASHINGTON BLVD	
	7	26								WASHINGTON BLVD	
	8	25								VICKI DR	
1026	9	26	1	100	73	51				VICKI DR	

RD 299
Rev. 6/71

SURVEY NOTES CATALOGING FORM

Punched to 780

FIELD BOOK NNEE	PAGE PPP	MODULE NE	AGENCY	TYPE NNN	DATE YY	SURVEY I.D. (TR. NO, CSB NO, ETC) N	REF 1 – FB 2 – FQ 3 – R/W 4 – MB 5 – LB 6 – LQ 7 – FT 8 – GS 9 0	PAGE PPP	1=A:0=TITLE	JOB 780 NAME Page/Tr. No.	Station
1026	760	35	1	100	73	51				ROCKNE AVE	
	1	06		105						NORWALK BLVD	
	2	16									
	3	25									
	4	35								NORWALK BLVD	
	5	16								BROADWAY	
	6	25								WASHINGTON BLVD	
	7	25								VICKI DR	
	8	26		105						VICKI DR	
	9	06		110						NORWALK BLVD	
	770										
	1										
	2	06									
	3	16									
	4										
	5										
	6										
	7	16									
	8	15									
	9	25									
	780										
	1										
	2										
	3	25									
	4	35									
	5										
	6										
	7	35								NORWALK BLVD	
	8	06								AEOLIAN ST	
1026	9	06	1	110	73	51				AEOLIAN ST	

1 2 3 4 5 6 7 8 9 10 11 12 13 14 15 16 17 18 19 20 21 22 23 24 25 26 27 28 29 30 31 32 33 34 35 36 37 38 39 40 41 42 43 44 45 46 47 48 49 50

RD 299
Rev. 6/71

SURVEY NOTES CATALOGING FORM

Punched to 819

REF
1 – FB
2 – FQ
3 – R/W
4 – MB
5 – LB
6 – LQ
7 – FT
8 – GS
9
0

FIELD BOOK NNEE	PAGE PPP	MODULE NE	AGENCY	TYPE NNN	DATE YY	SURVEY I.D. (TR. NO, CSB NO, ETC) N	REF	PAGE PPP	1=A:0=TITLE	JOB Page/Tr. No.	NAME Station
1026	790	06	1	110	73	51					WAKEMAN ST.
	791	16									BROADWAY
	792	16									BROADWAY
	793	16									BROADWAY
	794	16									WADDELL ST.
	795	25									BOER AVE.
	796	26									BOER AVE.
	797	25									WASHINGTON BLVD.
	798										
	799										
	800	25									
	801	26									WASHINGTON BLVD.
	802	25									VICKI DR.
	803	25									VICKI DR.
	804	26									VICKI DR.
	805	25									MORRILL AVE.
	806	35									ALLEY
	807	35		110							ROCKNE AVE.
	808	06		111							NORWALK BLVD.
	809	06									
	810	16									
	811	16									
	812	15									
	813	15									
	814	25									
	815	25									
	816	35									NORWALK BLVD.
	817	06									AEOLIAN ST.
	818	06									WAKEMAN ST.
1026	819	16	1	111	73	51					BROADWAY

1 2 3 4 5 6 7 8 9 10 11 12 13 14 15 16 17 18 19 20 21 22 23 24 25 26 27 28 29 30 31 32 33 34 35 36 37 38 39 40 41 42 43 44 45 46 47 48 49 50

RD 299
Rev. 6/71

SURVEY NOTES CATALOGING FORM

Punched to 530-A

FIELD BOOK NNEE	PAGE PPP	MODULE NE	AGENCY	TYPE NNN	DATE YY	SURVEY I.D. (TR. NO, CSB NO, ETC) N	REF 1 – FB 2 – FQ 3 – R/W 4 – MB 5 – LB 6 – LQ 7 – FT 8 – GS 9 0	PAGE PPP	1=A:0=TITLE	JOB NAME Page/Tr. No.	Station
1026	820	16	1	1.1.1	73	51				WADDELL ST.	
	1	25								NASHINGTON BLVD	
	2	25								WASHINGTON BLVD	
	3	26								WASHINGTON BLVD	
1026	824	35	1	1.1.1	73	51	FEB	1974		ROCKNE AVE	
	5	32		1.1.0	74	48				& WASHINGTON BLVD	
	6										
	7										
1026	828	32	1	1.1.0	74	48				WASHINGTON BLVD	
	9										
	0										
1026	709	79	1	1.02	74	49				ARINCON DR	
	2										
	3										
	4										
	5										
	6										
	7										
	8										
1026	829	77	1	1.1.2	74	43	MAY	1974		NORWALK BLVD	
1026	830	06	1	1.02	74	51				THORNLAKE AVE	
1026	831	07	1	1.02	74	51				DISNEY AVE	
1026	832	17	1	1.02	74	51				DISNEY AVE	
	3										
	4										
1026	708	79	1	1.0.1	74	49				ARINCON DR	
1026	709	79	1	1.0.1	74	49	SEP	1974		BRINCON DR	
1026	710	79	1	1.0.1	74	49				ARINCON DR	
1026	528	02	1	1.0.0	74	42				BSLAUSON AVE	
1026	530	02	1	1.1.0	74	42				ASLAUSON AVE	

RD 299
Rev. 6/71

SURVEY NOTES CATALOGING FORM

JOB to 545-A NAME

FIELD BOOK NNEE	PAGE PPP	MODULE NE	AGENCY	TYPE NNN	DATE YY	SURVEY I.D. (TR. NO, CSB NO, ETC) N	REF 1 – FB 2 – FQ 3 – R/W 4 – MB 5 – LB 6 – LQ 7 – FT 8 – GS 9 0	PAGE PPP	1=A:0=TITLE	Page/Tr. No.	Station	
1026	530	02	1	110	74	42			A	SLAUSON AVE		
1026	532	03	1	110	74	42			A	SLAUSON AVE		
	2											
1026	833	02	1	110	74	52			X	SLAUSON AVE		
	4	02								SLAUSON AVE		
	5	03								SLAUSON AVE		
	6	03								PIONEER BLVD		
	7	02		110						FREEWAY OFFRAMP		
	8	02		111						SLAUSON AVE		
	9	03		111						SLAUSON AVE		
1026	840	03	1	111	74	52				PIONEER BLVD		
	1	66		100		53				DUNLAP CROSSING RD		
	2	65		100								
	3	75		100								
	4	65		110								
	5	75		110								
	6	75		110								
	7	65		111								
1026	848	75	1	111	74	53		JAN 1975		DUNLAP CROSSING RD		
	849	88	1	100	75	54			X	GLENCANNON DR		
	850	88										
	1	78										
	2	78		100								
	3	88		110								
	854	78		110		54				GLENCANNON DR		
1026	545	88	1	100	75	43			A	NORWALK BLVD		
	6											
	7											
	8											
	9											

(3)

RD 299
Rev. 6/71

SURVEY NOTES CATALOGING FORM

FIELD BOOK NNEE	PAGE PPP	MODULE NE	AGENCY	TYPE NNN	DATE YY	SURVEY I.D. (TR. NO, CSB NO, ETC) N	REF 1 – FB 2 – FQ 3 – R/W 4 – MB 5 – LB 6 – LQ 7 – FT 8 – GS 9 0	PAGE PPP	1=A:0=TITLE	JOB to 879 NAME Page/Tr. No.	Station
1026	85 6	96	1	100	7.5	5.5				PIONEER BLVD	
	7			100							
	8			1.1.0							
	85 9			1.1.0							
1026	86 0	96	1	1.1.1	7.5	5.5				PIONEER BLVD	
	1	86		100		5.6			X	LOCH AVON DR	
	2	86									
	3	87									
	4	87									
	5	87									
	6	87								LOCH AVON DR	
	7	97								HOLBROOK ST	
	8	97								REDMAN AVE	
	9	87								REDMAN AVE	
	87 0	86								REDMAN AVE	
	1	87								HOLBROOK ST	
	2									MCNEES AVE	
	3									HOLBROOK ST	
	4										
	5	87									
	6	88								HOLBROOK ST	
	7	97								PLEASANT WAY	
	8	97								PLEASANT WAY	
1026	9	97	1	100	7.5	5.6				PLEASANT WAY	

RD 299
Rev. 6/71

SURVEY NOTES CATALOGING FORM

JOB 6.909 NAME

FIELD BOOK NNEE	PAGE PPP	MODULE NE	AGENCY	TYPE NNN	DATE YY	SURVEY I.D. (TR. NO, CSB NO, ETC) N	REF 1 – FB 2 – FQ 3 – R/W 4 – MB 5 – LB 6 – LQ 7 – FT 8 – GS 9 0	PAGE PPP	1=A:0=TITLE	Page/Tr. No.	Station	
1026	888	98	1	100	75	56				PLEASANT WAY		
	1	98								PLEASANT WAY		
	2	88								PLEASANT WAY		
	3	98								HOLBROOK ST ETAL		
	4	98										
	5	98										
	6	98										
	7	87										
	8	87										
	9	87										
	890	97										
	1	97										
	2	98										
	3	98										
	4	97										
	5	87		100						HOLBROOK ST ETAL		
	6	86		105						LOCH AVON DR		
	7	87								LOCH AVON DR		
	8	87								LOCH AVON DR		
	9	97								REDMAN AVE		
	900	97		105						MCNEES AVE		
	1	86		110						LOCH AVON DR		
	2	87										
	3	87										
	4	87								LOCH AVON DR		
	5	97								HOLBROOK ST		
	6	87										
	7	87										
	8	87										
1026	9	87	1	110	75	56				HOLBROOK ST		

1 2 3 4 5 6 7 8 9 10 11 12 13 14 15 16 17 18 19 20 21 22 23 24 25 26 27 28 29 30 31 32 33 34 35 36 37 38 39 40 41 42 43 44 45 46 47 48 49 50

RD 299
Rev. 6/71

SURVEY NOTES CATALOGING FORM

JOB Eo 939

FIELD BOOK NNEE	PAGE PPP	MODULE NE	AGENCY	TYPE NNN	DATE YY	SURVEY I.D. (TR. NO, CSB NO, ETC) N	REF (1 – FB, 2 – FQ, 3 – R/W, 4 – MB, 5 – LB, 6 – LQ, 7 – FT, 8 – GS, 9, 0)	PAGE PPP	1:A:0:TITLE	NAME Page/Tr. No.	Station
1026	910	97	1	110	75	56				PLEASANT WAY	
	1	97									
	2	98									
	3	88								PLEASANT WAY	
	4	97								REDMAN AVE	
	5	97									
	6	97									
	7	87									
	8	87									
	9	86								REDMAN AVE	
	920	97								MCNEES AVE	
	1	97									
	2	97									
	3	87									
	4	87									
	5	87								MCNEES AVE	
	6	98								ROCKNE AVE	
	7	97									
	8	87									
	9	87								ROCKNE AVE	
	930	98								MORRILL AVE	
	1	88									
	2	88									
	3	87									
	4	87									
	5	87		110						MORRILL AVE	
	6	86		111						LOCH AVON DR	
	7	87								LOCH AVON DR	
	8	97								HOLBROOK ST	
1026	9	87	1	111	75	56				HOLBROOK ST	

RD 299
Rev. 6/71

SURVEY NOTES CATALOGING FORM

JOB to 641-A NAME

FIELD BOOK NNEE	PAGE PPP	MODULE NE	AGENCY	TYPE NNN	DATE YY	SURVEY I.D. (TR. NO, CSB NO, ETC) N	REF 1 – FB 2 – FQ 3 – R/W 4 – MB 5 – LB 6 – LQ 7 – FT 8 – GS 9 0	PAGE PPP	1=A:0=TITLE	Page/Tr. No.	Station	NAME
1026	940	87	1	111	75	56						HOLBROOK ST
	941	88										HOLBROOK ST
	942	97										REDMAN AVE
	943	87										REDMAN AVE
	944	86										REDMAN AVE
	945	97										MCNEES AVE
	946	87										MCNEES AVE
	947	98										ROCKNE AVE
	948	97										ROCKNE AVE
	949	87										ROCKNE AVE
	950	98										MORRILL AVE
	951	88										MORRILL AVE
1026	952	87	1	111	75	56						MORRILL AVE
	953											
	954											
1026	593	87	1	110	75	43			A			LOCH AVON DR
	594	77										LOCH AVON DR
	597	87										HOLBROOK ST
	598	88										HOLBROOK ST
	601	88		110								PLEASANT WAY
	629	77		111								LOCH AVON DR
	630	87		111								LOCH AVON DR
1026	637	88	1	111	75	43		MAY 1975	A			PLEASANT WAY
1026	39	07	1	100	75	4			A			AEOLIAN ST
1026	41	07	1	110	75	4			A			AEOLIAN ST
	5											
	6											
	7											
	8											
	9											

1 2 3 4 5 6 7 8 9 10 11 12 13 14 15 16 17 18 19 20 21 22 23 24 25 26 27 28 29 30 31 32 33 34 35 36 37 38 39 40 41 42 43 44 45 46 47 48 49 50

(10)

RD 299
Rev. 6/71

SURVEY NOTES CATALOGING FORM

FIELD BOOK NNEE	PAGE PPP	MODULE NE	AGENCY	TYPE NNN	DATE YY	SURVEY I.D. (TR. NO, CSB NO, ETC) N	REF 1 – FB 2 – FQ 3 – R/W 4 – MB 5 – LB 6 – LQ 7 – FT 8 – GS 9 0	PAGE PPP	1=A:0=TITLE	JOB to 969 Page/Tr. No.	NAME Station
1026	953	06	1	110	75	57					AEOLIAN ST.
	954	06									
	955	07									
	956	07									
	957	07		110							
	958	06		111							
	959	07		111							
1026	960	07	1	111	75	57					AEOLIAN ST
	961	10	1	100		6					COLIMA RD
	962	11		110							
	963	11		110							
1026	964	10	1	110	75	6					COLIMA RD
	965										
	966										
1026	685	41	1	110	75	48			A		WASHINGTON BLVD
	686	42							A		
	687	42							A		
	688	32							B		
	689	32							A		
1026	690	33	1	110	75	48			A		WASHINGTON BLVD
	693										
	694										
1026	965	86	1	110	75	56					REDMAN AVE
	966	41				48					WASHINGTON BLVD
	967										
	968			110							
1026	969	41	1	111	75	48		SEP	1975		WASHINGTON BLVD

1 2 3 4 5 6 7 8 9 10 11 12 13 14 15 16 17 18 19 20 21 22 23 24 25 26 27 28 29 30 31 32 33 34 35 36 37 38 39 40 41 42 43 44 45 46 47 48 49 50

(6)

RD 299
Rev. 6/71

SURVEY NOTES CATALOGING FORM

JOB 857-A NAME

FIELD BOOK NNEE	PAGE PPP	MODULE NE	AGENCY	TYPE NNN	DATE YY	SURVEY I.D. (TR. NO, CSB NO, ETC) N	REF 1 – FB 2 – FQ 3 – R/W 4 – MB 5 – LB 6 – LQ 7 – FT 8 – GS 9 0	PAGE PPP	1=A:0=TITLE	Page/Tr. No.	Station
1026	522	02	1	101	75	42			B	SLAUSON AVE	
1026	523	03	1	101	75	42	JAN	1976	B	SLAUSON AVE	
	2										
	3										
	4										
	5										
	6										
	7										
	8										
	9										
1026	970	01	1	100	76	58				& RIVERA RD	
	1	01		100	75						
	2	02		100							
	3	01		110							
	4	01									
	5	02									
	6	02									
	7	02								RIVERA RD	
	8	01								CASCADE CIRCLE	
	9	02		110						BRADWELL AVE	
	980	01		111						RIVERA RD	
	1	02								RIVERA RD	
	2	01								CASCADE CIRCLE	
1026	983	02	1	111	75	58				BRADWELL AVE	
1026	984	96	1	112	76	55				HOLBROOK AVE	
	5										
1026	857	96	1	101	76	55	APR	1976	A	PIONEER BLVD	
	7										
	8										
	9										

1 2 3 4 5 6 7 8 9 10 11 12 13 14 15 16 17 18 19 20 21 22 23 24 25 26 27 28 29 30 31 32 33 34 35 36 37 38 39 40 41 42 43 44 45 46 47 48 49 50

(3)

RD 299
Rev. 6-71

SURVEY NOTE CATALOGING FORM

JOB NAME: to 972-B

FIELD BOOK (NNEE)	PAGE (PPP)	MODULE (NE)	AGENCY	TYPE (NNN)	DATE (YY)	SURVEY I.D. (TR. NO, CSB NO, ETC) (N)	REF (1 – FB, 2 – FQ, 3 – R/W, 4 – MB, 5 – LB, 6 – LQ, 7 – FT, 8 – GS)	PAGE (PPP)	1=A:0=TITLE	Page/Tr. No.	Station	
1026	985	88	1	110	76	59						ALLEY WO NORWALK
	986	88										
	987	88										
	988	87										
	989	87										
	990	87		110								
	991	88		111								
	992	87		111								
1026	993	87	1	111	76	59	NOV	1976				ALLEY WO NORWALK
	994											
	995											
1026	972	02	1	102	77	58						ARIVERA RD
1026	965	86	1	110	77	56						AREDMAN AVE
	968											
	969											
	970											
	971											
	972											
	973											
1026	994	97	1	110	77	56						WHITTIER BLVD
1026	995	97	1	111	77	56	JUN	1977				WHITTIER BLVD
	996											
1026	743	16	1	101	77	51						ANORWALK BLVD
1026	971	61	1	101	77	58						ARIVERA RD
1026	972	02	1	101	77	58	OCT	1977				BRIVERA RD

(5)

RD 299
Rev. 8-71

SURVEY NOTES CATALOGING FORM

JOB Lo 1009 NAME

REF
1 – FB
2 – FQ
3 – R/W
4 – MB
5 – LB
6 – LQ
7 – FT
8 – GS
9
0

1=A:0=TITLE

FIELD BOOK NNEE	PAGE PPP	MODULE NE	AGENCY	TYPE NNN	DATE YY	SURVEY I.D. (TR. NO. CSB NO. ETC) N	PAGE PPP	Page/Tr. No.	Station	
1026	99	49	1	102	78	61	DEC 1978			ROSEHEDGE DR
1026	997	24	1	100	79	25				WASHINGTON BLVD
1026	998	24	1	110	79	25				WASHINGTON BLVD
1026	999	24	1	111	79	25	NOV 1979			WASHINGTON BLVD
		44		105		62				&NORWALK BLVD
				105						
				110						
				111						
1026	1004	44	1	111	79	62				NORWALK BLVD
1026	537	44	1	100	79	43				ANORWALK BLVD
1026	538	45	1	100	79	43				ANORWALK BLVD
1026	881	98	1	102	79	56				APLEASANT WAY
1026	882	88	1	102	79	56				APLEASANT WAY
1026	874	87	1	102	80	56				AHOLBROOK ST
1026	1005	25	1	103	80	63				NORWALK BLVD
		16								NORWALK BLVD
		16								BROADWAY
		26								DUCHESS DR
1026		36	1	103	80	63	MAY 1980			VICKI DR

(5)

RD 299
Rev. 8/71

SURVEY NOTES CATALOGING FORM

to 965-B

FIELD BOOK (NNEE)	PAGE (PPP)	MODULE (NE)	AGENCY	TYPE (NNN)	DATE (YY)	SURVEY I.D. (TR. NO, CSB NO, ETC) (N)	REF (1 – FB, 2 – FQ, 3 – R/W, 4 – MB, 5 – LB, 6 – LQ, 7 – FT, 8 – GS)	PAGE (PPP)	1=A:0=TITLE	JOB NAME (Page/Tr. No. / Station)
1026	865	87	1	101	80	56			A	LOCH AVON DR
	874	87							B	HOLBROOK ST
	875	87							A	HOLBROOK ST
	876	88							A	HOLBROOK ST
	881	98							B	PLEASANT WAY
1026	882	88	1	101	80	56			B	PLEASANT WAY
	6									
	7									
	8									
	9									
1026	1010	35	1	110	81	51				ALLEY EO NORWALK
1026	1011	35	1	111	81	51	MAR	1981		ALLEY EO NORWALK
1026	1002	44	1	110	81	62			A	NORWALK BLVD
1026	583	44	1	110	81	43	SEP	1981	B	SARAGOSA ST
	4									
	5									
	6									
	7									
	8									
	9									
	0									
	1									
1026	1012	76	1	103	81	64				ROSEHEDGE DR
	3	86		100		65			Ø	REDMAN AVE ET AL
	4			100						HAVENWOOD PL
	5			110						HAVENWOOD PL
	6			111						HAVENWOOD PL
1026	1017	86	1	111	81	65				REDMAN AVE
1026	862	86	1	100	81	56			A	REDMAN AVE
1026	965	86	1	110	81	56	MAY	1982	B	REDMAN AVE

RD 299
Rev. 6-71

SURVEY NOTES CATALOGING FORM

to 1014

JOB NAME

FIELD BOOK NNEE	PAGE PPP	MODULE NE	AGENCY	TYPE NNN	DATE YY	SURVEY I.D. (TR. NO, CSB NO, ETC) N	REF 1-FB 2-FQ 3-R/W 4-MB 5-LB 6-LQ 7-FT 8-GS 9 0	PAGE PPP	1=A:0=TITLE	Page/Tr. No	Station	
1026	965	86	1	110	81	56						CREDMAN AVE
1026	1018	01	1	103	81	66						CO BNDRY 16
1026	1019	01	1	103	81	66						CO BNDRY 16
1026	1020	07	1	103	81	66						CO BNDRY 16
1026	1021	17	1	103	81	66	MAY	1982				CO BNDRY 16
1026	862	86	1	102	82	56						BLOCH AVON DR
	863	87							A			
	864	87							A			
	865	87							B			
	866	87							A			LOCH AVON DR
	867	97										HOLBROOK ST
	871	87										
	873	87							A			
	875	87							B			
	876	88							B			HOLBROOK ST
	877	97							A			PLEASANT WAY
	878	97										
	879	97										
	880	98										
	883	98				56	DEC	1982				PLEASANT WAY
1026	1014	86	1	102	82	65			A			HAVENWOOD PL

(17)

RD 299
Rev. 6/71

SURVEY NOTES CATALOGING FORM

FIELD BOOK NNEE	PAGE PPP	MODULE NE	AGENCY	TYPE NNN	DATE YY	SURVEY I.D. (TR. NO, CSB NO, ETC) N	REF 1–FB 2–FQ 3–R/W 4–MB 5–LB 6–LQ 7–FT 8–GS 9 0	PAGE PPP	1=A:0=TITLE	JOB NAME Page/Tr. No. / Station
1026	542	77	1	101	82	43			A	NORWALK BLVD
	543	87				43			A	NORWALK BLVD
	862	86				56			C	LOCH AVON DR
	863	87							B	
	864	87							B	
	865	87							C	
	866	87							B	LOCH AVON DR
	867	97							B	HOLBROOK ST
	868	97							A	REDMAN AVE
	869	87							A	REDMAN AVE
	870	86							A	REDMAN AVE
	871	87							B	HOLBROOK ST
	872	87							A	MCNEES AVE
	873	87							B	HOLBROOK ST
	874	87							C	
	875	87							C	
	876	88							C	HOLBROOK ST
	877	97							B	PLEASANT WAY
	878	97								
	- 879	97								
	880	98								
	883	98				56			Y	PLEASANT WAY
1026	1014	86	1	101	82	65	IIII	1983	B	HAVENWOOD PL
1026	522	02	1	102	84	42			C	SLAUSON AVE
1026	523	03	1	102	84	42			C	SLAUSON AVE
1026	525	03	1	102	84	42	DEC	1984	B	SLAUSON AVE
		6								
		7								
		8								
		9								

(26)

RD 299
Rev. 6-71

SURVEY NOTES CATALOGING FORM

FIELD BOOK NNEE	PAGE PPP	MODULE NE	AGENCY	TYPE NNN	DATE YY	SURVEY I.D. (TR. NO. CSB NO. ETC) N	REF 1–FB 2–FQ 3–R/W 4–MB 5–LB 6–LQ 7–FT 8–GS 9 0	PAGE PPP	1=A:0=TITLE	JOB NAME Page/Tr. No.	Station
1026	102	191		100	76	67939	00	217		TITLE PAGE	
1026	1023	191		100	76	67939	00	218		INDEX MAP	
1026	1024	191		100	76	67939	00	219		SORENSEN AVE	
1026	1025	191		100	JUN 76	1985 67939	00	219		SORENSEN AVE	
	6	97		120	85	68				LOCKHEED AVE	
	7			110							
	8			110							
1026	1029	971		111	85	68	AUG	1985		LOCKHEED AVE	
	1030	59		100		69				& BROADWAY	
	1	59								BROADWAY	
	2	69								BROADWAY	
	3									HADLEY ST	
	4			100						KEITH DR	
	5			110						BROADWAY	
	6									BROADWAY	
	7									BROADWAY	
	8									HADLEY ST	
	9									HADLEY ST	
	1040			110						KEITH DR	
	1			111						BROADWAY	
	2			111						HADLEY ST	
1026	1043	69	1	111	85	69	SEP	1985		KEITH DR	
	4	77		100	84	70				LOCH AVON DR	
	5	78		100							
	6	77		110							
	7	78									
	8	78									
1026	9	78	1	110	84	70				LOCH AVON DR	

RD 299
Rev. 9-71

SURVEY NOTES CATALOGING FORM

FIELD BOOK (NNEE)	PAGE (PPP)	MODULE (NE)	AGENCY	TYPE (NNN)	DATE (YY)	SURVEY I.D. (TR. NO. CSB NO. ETC) (N)	REF (1 – FB, 2 – FQ, 3 – R/W, 4 – MB, 5 – LB, 6 – LQ, 7 – FT, 8 – GS)	PAGE (PPP)	1=A:0=TITLE	JOB NAME (Page-Tr. No. / Station)
1026	1050	78	1	110	84	70				LOCH AVON DR
	1	88								GLENCANNON DR
	2	78								GLENCANNON DR
1026	1053	78	1	110	84	70	DEC	1985		GLENCANNON DR
1026	1054	88	1	134	85		93583	127		CORNER RECORD
1026	1055	88	1	134	85		93583	128		CORNER RECORD
1026	1056	391	1	111	86	2	APR	1986		MINES BLVD
1026	1057	551	1	100	86	43				NORWALK BLVD
	8	56								
	9	66								
	1060	66								
	1	66								
	2	67								
	3	77								
	4	76								
	5	77		100						
	6	55		110						
	7	55								
	8	56								
	9	56								
	1070	56								
	1	56								
	2	66								
	3									
	4									
	5									
	6									
	7									
	8									
1026	9	661	1	110	86	43				NORWALK BLVD

1 2 3 4 5 6 7 8 9 10 11 12 13 14 15 16 17 18 19 20 21 22 23 24 25 26 27 28 29 30 31 32 33 34 35 36 37 38 39 40 41 42 43 44 45 46 47 48 49 50

RD 299
Rev. 6-71

SURVEY NOTES CATALOGING FORM

FIELD BOOK NNEE	PAGE PPP	MODULE NE	AGENCY	TYPE NNN	DATE YY	SURVEY I.D. (TR. NO. CSB NO. ETC) N	REF 1=FB 2=FQ 3=R/W 4=MB 5=LB 6=LQ 7=FT 8=GS	PAGE PPP	1=A:0=TITLE	JOB Page/Tr. No.	NAME Station
1026	108	67	/	110	86	43					NORWALK BLVD
		67									
		77									
		77		110							
		77		105							
		67		105							
1026	109	66	/	105	86	43					NORWALK BLVD
1026	852	78	/	102	86	54	AUG	1986			ALOCH AVON DR
1026	403	39	/	102	86	2					AMINES BLVD
1026	1032	69	/	102	86	69					ABROADWAY
1026	109	39	/	110	86	71	NOV	1986			MINES BLVD
		06		100	51		9	17	19	5	NORWALK BLVD
		07								6	AEOLIAN ST
		07								7	AEOLIAN ST
		07								8	WESTMAN AVE
		06								9	NORWALK BLVD
		06								10	NORWALK BLVD
		06								11	WAKEMAN ST
1026		07	/	100	51		9	17	19	11	WAKEMAN ST

RD 299
Rev. 6-71

SURVEY NOTES CATALOGING FORM

FIELD BOOK (NNEE)	PAGE (PPP)	MODULE (NE)	AGENCY	TYPE (NNN)	DATE (YY)	SURVEY I.D. (TR. NO. CSB. NO. ETC) (N)	REF (1 – FB, 2 – FQ, 3 – R/W, 4 – MB, 5 – LB, 6 – LO, 7 – FT, 8 – GS)	PAGE (PPP)	T=A:O=TITLE	JOB NAME (Page-Tr.-No. / Station)
1026	110 D	16	1	100	51		9	517	19	51	Q	SORENSEN LANE
	1	16								52		INDEX MAP
	2	06								52		INDEX MAP
	3	06								54		NORWALK BLVD
1026	110 4	06	1	100	51		9	517	19	55		NORWALK BLVD
	5	27			86	72						BROADWAY
	6	37										
	7	69										
	8	27										
	9	37										
	110 0	37										
	1	38										
	2	48										
	3	48										
	4	49										
	5	58										
	6	59										
	7	69		100								BROADWAY
	8	27		110								THORNLAKE AVE
	9	27										THORNLAKE AVE
	112 0	37										SARAGOSA ST
	1	37										WINCHELL ST
	2	37										BALFOUR ST
	3	37										COOLHURST DR
	4	37										ALLERTON ST
	5	38										DICKY ST
	6	48										ALDRICH ST
	7	48										MINES AVE
	8	48										BRADHURST ST
1026	9	48	1	110	86	72						

RD 299
Rev. 9-71

SURVEY NOTE CATALOGING FORM

FIELD BOOK NNEE	PAGE PPP	MODULE NE	AGENCY	TYPE NNN	DATE YY	SURVEY I.D. (TR. NO. CSB. NO. ETC.) N	REF 1 – FB 2 – FQ 3 – R/W 4 – MB 5 – LB 6 – LQ 7 – FT 8 – GS	PAGE PPP	1=A:0=TITLE	JOB NAME
										Page-Tr.-No. / Station
1026	113 0	48	1	110	86	72				ROSE HEDGE
	1	49								ROSE HEDGE
	2	59								REICHLING LN
	3	59								BEXLEY DR
1026	113 4	69	1	110	86	72				HADLEY ST
	5	48		100	86	73				MINES BLVD
	6	38								
	7	39								
	8	48								
	9	48								
	40	47								
	1	57								
	2	57								
	3	56								
	4	66		100						
	5	39		110						
	6	48								
	7	48								
	8	47								
	9	48								
	50	47								
	1	57								
	2	57								
	3	56		110						
	4	66		111						
	5	66		110						
	6	39		111						
	7	48		111						
1026	115 8	66	1	111	86	73				MINES BLVD
1026	115 9	69	1	100	87	70				BROADWAY

RD 299
Rev. 6/71

SURVEY NOTES CATALOGING FORM

REF: 1 – FB, 2 – FQ, 3 – R/W, 4 – MB, 5 – LB, 6 – LC, 7 – FT, 8 – CS, 9 – 0

FIELD BOOK NNEE	PAGE PPP	MODULE NE	AGENCY	TYPE NNN	DATE YY	SURVEY I.D. (TR. NO. CSB NO. ETC.) N	REF	PAGE PPP	T=A; 0=TITLE	JOB NAME (Page/Tr. No. / Station)
1026	116 0	27	1	102	87	72				BROADWAY
	1	37								
	2	37								
	3	37								
	4	38								
	5	48								
	6	48								
	7	48								
	8	49								
	1169	49								BROADWAY
	1170	37								WINCHELL ST
	1	37								BALFOUR ST
	2	38								BALFOUR ST
	3	38								ALLERTON ST
	4	37								COOLHURST ST
	5	47								COOLHURST ST
	6	39								ALDRICH ST
1026	1177	58	1	102	87	72				REICHLING LANE
	8									
* 1026	~~534~~	~~35~~	1	~~100~~	~~87~~	~~43~~				~~ANORWALK BLVD~~
	537	44								B
	538	45								B
	540	55				43				A
	739	06				51				
	740	06								A
	741	16								
	743	16								B
	744	16								A
	746	25								A
1026	747	25	1	100	87	51				ANORWALK BLVD

* Reindexed as (11) 534A, 535A, 536A (1-22-94)

RD 299
Rev. 1/71

SURVEY NOTES CATALOGING FORM

FIELD BOOK	PAGE	MODULE	AGENCY	TYPE	DATE	SURVEY I.D. (TR. NO. CSB. NO. ETC)	REF (1 - FB, 2 - FQ, 3 - R/W, 4 - MB, 5 - LB, 6 - LO, 7 - FT, 8 - CC)	PAGE	T=A:O=TITLE	JOB NAME (Page/Tract No. / Station)
NNEE	PPP	NE		NNN	YY	N		PPP		
1026	748	25	1	100	87	51				ANORWALK BLVD
1026	749	35	1	100	87	51				ANORWALK BLVD
1026	750	35	1	100	87	51				ANORWALK BLVD
1026	1138	48	1	102	87	73				AMINES BLVD
1026	1139	48	1	102	87	73				AMINES BLVD
1026	1140	47	1	102	87	73				AMINES BLVD
1026	1178	55	1	100	58		9	1759	187	&ALLERTON ST
	1179								188	COOLHURST DR
	1180								189	COOLHURST DR
									190	COOLHURST DR
		55							191	ALLERTON ST
		66							192	NORWALK BLVD
		44							193	NORWALK BLVD
1026	1185	45	1	100	58	MAY 9 1987		59	193	NORWALK BLVD
1026	1186	79	1	134	87	JUN 1987				CORNER RECORD
1026	1187	79	1	134	87					CORNER RECORD
1026	1188	67	1	110	87	75				REICHLING LANE
		67								
	1190	67								
1026	1191	68	1	110	87	75 SEP 1987				REICHLING LANE
	1192	64	1	100	53	769	1905		5	&GUIRADO DRAIN
	1193		1	100	53	769	1905		6	INDEX MAP
		64								1193
		65								
		66								
		77								
		87								
1026		88								1193

1 2 3 4 5 6 7 8 9 10 11 12 13 14 15 16 17 18 19 20 21 22 23 24 25 26 27 28 29 30 31 32 33 34 35 36 37 38 39 40 41 42 43 44 45 46 47 48 49 50

RD 299
Rev. 6-71

SURVEY NOTES CATALOGING FORM

FIELD BOOK NNEE	PAGE PPP	MODULE NE	AGENCY	TYPE NNN	DATE YY	SURVEY I.D. (TR. NO. CSB. NO. ETC) M	REF (1=FB, 2=FQ, 3=R/W, 4=MB, 5=LB, 6=LC, 7=FT, 8=GS)	PAGE PPP	T=A:O=TITLE	JOB NAME (Page/Tr. No. / Station)
1026	119	4		1100	53	769	1905	9		INDEX MAP
		57								1194
		58								
		59								
		68								
		69								
		78								
1026		79								1194
		2								
		3								
		4								
1026	119	5	64	1100	53	769	1905	51		AGUIRADO DRAIN
		6	75					53		SOUTHERN PAC RR
		7	75					54		SOUTHERN PAC RR
		8	75					55		DUNLAP CROSSING
		9	75					56		DUNLAP CROSSING
	120	0	65					56		DUNLAP CROSSING
		1	75					57		SOUTHERN PAC RR
		2	66					58		DUNLAP CROSSING
		3	66					59		NORWALK BLVD
		4	55					60		PIONEER BLVD
		5	65					60		PIONEER BLVD
		6	AA					61		NORWALK BLVD
		7	45					61		NORWALK BLVD
		8	66					63		NORWALK BLVD
1026		9	57	1100	53	769	1905	64		MINES BLVD

RD 299
Rev. 8-71

SURVEY NOTES CATALOGING FORM

FIELD BOOK (NNEE)	PAGE (PPP)	MODULE (NE)	AGENCY	TYPE (NNN)	DATE (YY)	SURVEY I.D. (TR. NO., CSB. NO., ETC.) (N)	REF (1 = FB, 2 = FQ, 3 = R/W, 4 = MD, 5 = LB, 6 = LQ, 7 = FT, 8 = GS)	PAGE (PPP)	T=A:0=TITLE	JOB NAME (Page/Tr. No. / Station)
1026	1210	58	1	100	53	769	1905	65		BOER AVE
	1	57						66		MINES BLVD
	2	57						67		GLENGARRY AVE
	3	57						68		MINES BLVD
	4	58						69		GLENGARRY AVE
	5	68						69		↕
	6	57						70		
	7	47						70		↕
	8	57						71		BLENGARRY AVE
	9	57						73		VICKI DR
	1220	66						75		MINES AVE
	1	56						75		MINES AVE
	2	66						76		ALLEY NO MINES
	3	66						77		NORWALK BLVD
	4	56						78		ALLEY NO MINES
	5	67						78		ALLEY NO MINES
	6	67						79		STORM DRAIN ALIG
	7	66						80		NORWALK BLVD
	8	57						81		ALLEY NO MINES
	9	68						82		STORM DRAIN ALIG
	1230	68						83		GLENGARRY AVE
	1	67						84		REICHLING LANE
	2	58			↓			85		REICHLING LANE
	3	59			53			86		REICHLING LANE
	4	78			54			87		GLENGARRY AVE
	5	79			↑			87		GLENGARRY AVE
	6	58						88		BOER AVE
	7	68						88		BOER AVE
	8	68						89		HADLEY ST
1026	9	69	1	100	54	769	1905	90		HADLEY ST

RD 239
Rev. 6-71

SURVEY NOTES CATALOGING FORM

FIELD BOOK NNEE	PAGE PPP	MODULE NE	AGENCY	TYPE NNN	DATE YY	SURVEY I.D. (TR. NO. CSB NO. ETC) N	REF 1 – FB 2 – FQ 3 – R/W 4 – MB 5 – LB 6 – LC 7 – FT 8 – CS 9 0	PAGE PPP	T=A:O=TITLE	JOB NAME Page-Tr. No.	Station
1026	124 0	69	1	100	54	769	1905	91		VAN PORT AVE	
	1	69						92		LOCH AVON DR	
	2	69						93		HADLEY ST	
	3	69						94		ALLEY NO HADLEY	
	4	69						95		ALLEY NO HADLEY	
	5	69						97		HADLEY ST	
	6	69						98		BROADWAY	
	7	69						99		BROADWAY	
	8	64						125	&	GUIRADO DRAIN	
	9	64						126			
	125 0	65						127			
	1	65						128		GUIRADO DRAIN	
	2	66						129		DUNLAP CROSSING	
	3	66						130		DUNLAP CROSSING	
	4	66						131		GUIRADO DRAIN	
	5	66						132		GUIRADO DRAIN	
	6	76						133		GUIRADO DRAIN	
	7	68						134		GLENGARRY AVE	
	8	68						135		HADLEY ST	
	9	68						136			
	126 0	69						137			
	1	69						138			
	2	69			54			139		HADLEY ST	
	3	66			55			207	&	GUIRADO DRAIN	
	4	66						208		ALDRICH ST	
	5							209		NORWALK BLVD	
	6							210		NORWALK BLVD	
	7	66						211		ROSE HEDGE DR	
	8	76						211		ROSE HEDGE DR	
1026	9	76	1	100	55	769	1905	212		ROSE HEDGE DR	

RD 299
Rev. 10-71

SURVEY NOTES CATALOGING FORM

FIELD BOOK NNEE	PAGE PPP	MODULE NE	AGENCY	TYPE NNN	DATE YY	SURVEY I.D. (TR. NO. CSB NO. ETC) N	REF 1 – FB 2 – FQ 3 – R/W 4 – MB 5 – LB 6 – LO 7 – FT 8 – CS	PAGE PPP	1=A:0=TITLE	JOB NAME Page/Tr. No. Station
1026	1270	66	1	100	55	769	1905	213		NORWALK BLVD
	1	67								
	2	77								
	3	76						213		NORWALK BLVD
	4	76						214		TOWNLEY DR
	5	77						214		TOWNLEY DR
	6	76						215		REICHLING LANE
	7	76						216		REICHLING LANE
	8	77						217		NORWALK BLVD
	9	77						218		LOCK LOMOND DR
	1280	68						218		LOCK LOMOND DR
	1	77						219		BEXLEY DR
	2	68						220		GLENGARRY AVE
	3	78						221		LOCH AVON DR
	4	76						222		BEXLEY DR
	5	86						222		BEXLEY DR
	6	77						223		LOCH AVON DR
	7	87						223		LOCH AVON DR
	8	77						224		NORWALK BLVD
	9	87						225		LOCH AVON DR
	1290	87						226		LOCH AVON DR
	1	86						226		LOCH AVON DR
	2	88						227		HOLBROOK AVE
	3	87						227		HOLBROOK AVE
	4	88						228		GLENCANNON DR
	5	78						228		GLENCANNON DR
	6	87						229		HOLBROOK AVE
	7	87						230		HOLBROOK AVE
	8	97						230		HOLBROOK AVE
1026	9	88	1	100	55	769	1905	231		RINCON DR

RD 299
Rev. 6/71

SURVEY NOTES CATALOGING FORM

FIELD BOOK NNEE	PAGE PPP	MODULE NE	AGENCY	TYPE NNN	DATE YY	SURVEY I.D. (TR. NO., CSB NO., ETC.) N	REF 1 – FB 2 – FQ 3 – R/W 4 – MB 5 – LB 6 – LO 7 – FT 8 – GS 9	PAGE PPP	1=A:0=TITLE	JOB NAME (Page/Tr. No. / Station)
1026	1300	88	1	100	55	76	9 1905	232		ALLEY SO WHITTIER
	1	88						233		PLEASANT WAY
	2	88						234		WHITTIER BLVD
	3	88						235		NORWALK BLVD
	4	98						235		NORWALK BLVD
	5	89						236		WHITTIER BLVD
	6	79						236		
	7	88						237		
	8	98						237		WHITTIER BLVD
	9	98						238		PLEASANT WAY
	1310	88						238		PLEASANT WAY
	1	97						239		PLEASANT WAY
	2	66						241		GUIRADO DRAIN
	3	66						242		INDEX MAP
	4	67								
	5	77								
	6	88						242		INDEX MAP
	7	66						243		NORWALK BLVD
	8	66						244		
	9	66						245		
	1320	66						246		
	1	67						247		
	2	77						247		
	3	77						248		
	4	77						249		
	5	77						250		
	6	77						251		
	7	78						251		
	8	88						252		
1026	9	88	1	100	55	76	9 1905	253		NORWALK BLVD

RD 299
Rev. 1-73

SURVEY NOTES CATALOGING FORM

FIELD BOOK NNEE	PAGE PPP	MODULE NE	AGENCY	TYPE NNN	DATE YY	SURVEY I.D. (TR. NO. CSB. NO. ETC.) N	REF 1=FB 2=FQ 3=R/W 4=MB 5=LB 6=LC 7=FT 8=GC	PAGE PPP	1=A:0=TITLE	JOB NAME
1026	133 D	88	1	100	55	76	9 1905	254		NORWALK BLVD
	1	88						255		
	2	88						256		
1026	1333	88	1	100	55	76	9 1905	258		NORWALK BLVD
	1334		1	120	87	77				NORWALK BLVD
		25								1334
		35								
		44								
		45								
		55								
1026		66								1334
	1									
	2									
	3									
	4									
1026	1335	35	1	100	87	77				NORWALK BLVD
	6	44								
	7	45								NORWALK BLVD
	8	55								CHOISSER ST.
	9	35								SARAGOSA ST.
	1340	44								SARAGOSA ST.
	1	44								FLORY ST.
	2	45								FLORY ST.
	3	36								BALFOUR ST.
	4	55								NORWALK BLVD.
	5	35								
	6	44								
	7	45								
	8	55								
1026	9	35	1	100	87	77				NORWALK BLVD

RD 299
Rev. 9-71

SURVEY NOTES CATALOGING FORM

REF
1 – FB
2 – FQ
3 – R/W
4 – MB
5 – LB
6 – LQ
7 – FT
8 – GS
9
0

FIELD BOOK NNEE	PAGE PPP	MODULE NE	AGENCY	TYPE NNN	DATE YY	SURVEY I.D. (TR. NO. CSB NO. ETC) N	PAGE PPP	1=A; 0=TITLE	JOB NAME Page/Tr./No.	Station
1026	1350	35	1	110	87	77			CHDISSER ST	
	1	45							DRIVEWAY	
	2	45							FLORY ST	
	3	36							VICKI DR	
	4	45							FLORY ST	
	5	55							DRIVEWAY	
	6	55							DRIVEWAY	
	7	55							DRIVEWAY	
	8	55							BALFOUR ST	
	9	55		110					COOLHURST ST	
	1360	35		111					NORWALK BLVD	
	1									
	2									
	3									
	4									
	5									
	6									
	7									
	8	35								
	9	44								
	1370	45								
	1	45								
	2	44								
	3	44								
	4	45								
	5	45								
	6	44								
	7	44								
	8	45								
1026	9	45	1	111	87	77			NORWALK BLVD	

1 2 3 4 5 6 7 8 9 10 11 12 13 14 15 16 17 18 19 20 21 22 23 24 25 26 27 28 29 30 31 32 33 34 35 36 37 38 39 40 41 42 43 44 45 46 47 48 49 50

RD 299
Rev. 6-71

SURVEY NOTES CATALOGING FORM

FIELD BOOK NNEE	PAGE PPP		MODULE NE	AGENCY	TYPE NNN	DATE YY	SURVEY I.D. (TR. NO., CSB NO., ETC.) N	REF 1 – FB 2 – FQ 3 – R/W 4 – MB 5 – LB 6 – LQ 7 – FT 8 – CS 9 0	PAGE PPP	T=A:0=TITLE	JOB NAME Page-Tr.-No. / Station
1026	138	D	44	1	111	87	77				NORWALK BLVD
		1	45								
		2									
		3									
		4	45								
		5	55								
		6									
		7									
		8									
		9									
	139	0									
		1									
		2									
		3									
		4									
		5	55								NORWALK BLVD
		6	35								CHOISSER ST
		7									
		8									
		9									
	140	0	35								
		1	44								CHOISSER ST
		2	44								SARAGOSA ST
		3	44								SARAGOSA ST
		4	45								SARAGOSA ST
		5	45								FLORY ST
		6	45								FLORY ST
		7	55								FLORY ST
		8	55								BALFOUR ST
1026		9	55	1	111	87	77				BALFOUR ST
											BALFOUR ST

RD 299
Rev. 6-71

SURVEY NOTES CATALOGING FORM

FIELD BOOK NNEE	PAGE PPP	MODULE NE	AGENCY	TYPE NNN	DATE YY	SURVEY I.D. (TR. NO. CSB NO. ETC) N	REF 1 – FB 2 – FQ 3 – R/W 4 – MB 5 – LB 6 – LQ 7 – FT 8 – GS	PAGE ppp	T=A:O=TITLE	JOB NAME Page/Tr. No.	Station
1026	141 D	4A	1	111	87	77				SARAGOSA ST	
	141 1	27	1	100	77	78				& WHITTIER AREA	
	141 2		1	100	77	78				INDEX MAP	
		17								1412	
		18									
		27									
		28									
		29									
		37									
		38									
		39									
		48									
		49									
1026		58								1412	
	4										
	5										
	6										
	7										
	8										
	9										
	0										
	1										
	2										
1026	141 3	39	1	100	77	78				INDEX MAP	
	4	59								INDEX MAP	
	5	69								INDEX MAP	
	6	27								BROADWAY	
	7	27									
	8	37									
1026	9	37	1	100	77	78				BROADWAY	

1 2 3 4 5 6 7 8 9 10 11 12 13 14 15 16 17 18 19 20 21 22 23 24 25 26 27 28 29 30 31 32 33 34 35 36 37 38 39 40 41 42 43 44 45 46 47 48 49 50

RD 299
Rev. 6/71

SURVEY NOTES CATALOGING FORM

FIELD BOOK NNEE	PAGE PPP	MODULE NE	AGENCY	TYPE NNN	DATE YY	SURVEY I.D. (TR. NO. CSB NO. ETC) M	REF 1–FB 2–FQ 3–R/W 4–MB 5–LB 6–LQ 7–FT 8–GS 9 0	PAGE PPP	T=A:O=TITLE	JOB NAME Page/Tr. No.	Station
1026	1420	18	1	100	77	78				GRETNA AVE	
	1	28								GRETNA AVE	
	2	28								WESTMAN AVE	
	3	28								GREYFORD ST	
	4	28								WESTMAN AVE	
	5	28								EDDYSTONE ST	
	6	28								WESTMAN AVE	
	7	28								BLANDING ST	
	8	28								WESTMAN AVE	
	9	38								WESTMAN AVE	
	1430	37								WINCHELL ST	
	1	38								WESTMAN AVE	
	2	38								WESTMAN AVE	
	3	38								CEDARCLIFF AVE	
	4	38								CEDARCLIFF AVE	
	5	39								CEDARCLIFF AVE	
	6	39								DICKY ST	
	7	39								GRETNA AVE	
	8	28									
	9	29									
	1440	28								GRETNA AVE	
	1	28								CLIVE AVE	
	2	29								CLIVE AVE	
	3	37								BROADWAY	
	4	37								BROADWAY	
	5	37								BALFOUR ST	
	6	38								BALFOUR ST	
	7	38								BALFOUR ST	
	8	37								BROADWAY	
1026	9	38	1	100	77	78				BROADWAY	

RD 299
Rev. 6-71

SURVEY NOTES CATALOGING FORM

FIELD BOOK NNEE	PAGE PPP	MODULE NE	AGENCY	TYPE NNN	DATE YY	SURVEY I.D. (TR. NO. CSB NO. ETC.) N	REF 1 – FB 2 – FQ 3 – R/W 4 – MB 5 – LB 6 – LQ 7 – FT 8 – CS	PAGE PPP	1=A; 0=TITLE	JOB NAME Page/Tr. No.	Station
1026	145 0	48	1	100	77	78				BROADWAY	
	1	48								BROADWAY	
	2	39								MINES BLVD	
	3	39								MINES BLVD	
	4	39								MINES BLVD	
	5	27								THORNLAKE AVE	
	6	37								THORNLAKE AVE	
	7	48								BROADWAY	
	8	48								↑	
	9	48								↓	
	146 0	58									
	1	59								BROADWAY	
	2	39								CEDARCLIFF AVE	
	3	49								CEDARCLIFF AVE	
	4	49								CEDARCLIFF AVE	
	5	39								GRETNA AVE	
	6	39								GRETNA AVE	
	7	59								THORNLAKE AVE	
	8	59								THORNLAKE AVE	
	9	59								BEXLEY DR	
	147 0	49								ROSE HEDGE DR	
	1	69								BROADWAY	
	2	69								BROADWAY	
	3	59								ALLEY E.O BROADWAY	
	4	69								ALLEY E.O BROADWAY	
	5	19								WASHINGTON BLVD	
	6	19								SORENSEN AVE	
	7	29								MINES AVE	
	8	39								MINES AVE	
1026	9	29	1	100	77	78	FEB	1988		LYNALAN AVE	

RD 299
Rev. 8/71

SURVEY NOTES CATALOGING FORM

FIELD BOOK (NNEE)	PAGE (PPP)		MODULE (NE)	AGENCY	TYPE (NNN)	DATE (YY)	SURVEY I.D. (TR. NO. CSB NO. ETC) (N)	REF (1 – FB, 2 – FQ, 3 – R/W, 4 – MB, 5 – LB, 6 – LC, 7 – FT, 8 – GS)		PAGE (PPP)	T=A:O=TITLE	JOB NAME (Page/Tr. No. / Station)
1026	148	D	61	1	134	88						CORNER RECORD
1026	148	1	61	1	134	88						CORNER RECORD
		2	08		100	55	799	1907		7		INDEX MAP
		3	18							7		
		4	17							7		
		5	16							8		
		6	26							8		
		7	27							8		INDEX MAP
		8	08							21		STORM DRAIN
		9	18							21		STORM DRAIN
	149	0	18							22		WASHINGTON BLVD
		1	18							23		
		2	17							24		
		3	27							25		WASHINGTON BLVD
		4	16							26		BROADWAY
		5	26			MAR	1968			27		WASHINGTON BLVD
1026	149	6	26	1	100	55	799	1907		28		VANPORT AVE
		7										
1026	1031		59	1	101	87	69				A	BROADWAY
	1160		27				72					
	1161		37									
	1162		37									
	1163		37									
	1164		38									
	1165		48									
	1166		48									
	1167		48									
	1168		49									
1026	1169		49	1	101	87	72				A	BROADWAY
		9										

RD 299
Rev. 6/91

SURVEY NOTES CATALOGING FORM

FIELD BOOK NNEE	PAGE PPP	MODULE NE	AGENCY	TYPE NNN	DATE YY	SURVEY I.D. (TR. NO. CSB. NO. ETC) N	REF 1=FB 2=FQ 3=R/W 4=MB 5=LB 6=LQ 7=FT 8=CS 9 0	PAGE ppp	T=A:0=TITLE	JOB NAME Page/Tr. No. / Station
1026	149	97	1	100	55		9	1995	9	0 ORCHARD AVE C1
									10	WHITTIER BLVD
									11	WHITTIER BLVD
	150				APR	1988			12	WHITTIER BLVD
1026	151	97	1	100	55		9	1995	77	DORLAND DR
1026	101	55	1	102	88	8			B	NORWALK BLVD
	103	66				8			B	
	104	66							B	
	104	66				8			C	
	73	66				7			A	
	74	66							A	
	5	67							A	
	6	76							A	
	7	77							A	
	18	77							A	
	79	77				7			A	NORWALK BLVD
	124	58				9			A	REICHLING LANE
	125	68				9			A	REICHLING LANE
1026	82	77	1	102	88	7	JUL	1988	A	BEXLEY DRIVE

(14)

RD 299
Rev. 6-71

SURVEY NOTES CATALOGING FORM

FIELD BOOK NNEE	PAGE PPP	MODULE NE	AGENCY	TYPE NNN	DATE YY	SURVEY I.D. (TR. NO. CSB NO. ETC) N	REF 1=FB 2=FQ 3=R/W 4=MB 5=LB 6=LQ 7=FT 8=GS 9= 0=	PAGE ppp	T=A:0=TITLE	JOB Page/Tr. No.	NAME Station
	0										
	1										
1026	150 2	76	1	102	88	76					REICHLING LANE
1026	150 3	68	1	102	88	76					BEXLEY DRIVE
	4										
* 1026	850	88	1	100	88	54					AGLENCANNON DRIVE
1026	851	78	1	100	88	54					AGLENCANNON DRIVE
1026	852	78	1	100	88	54	JUL	1988			BGLENCANNON DRIVE
	8										
	9										
	0										
	1										
	2										
	3										
1026	150 4	241		110	88						WASHINGTON BLVD
1026	150 5	241		110	88						WASHINGTON BLVD
1026	150 6	241		111	88						WASHINGTON BLVD
	7										
1026	403	39	1	102	88	2					BMINES BLVD
	9										
	0										
	1										
	2										
	3										
	4										
	5										
	6										
1026	150 7	241		102	88						WASHINGTON BLVD
1026	150 8	241		102	88						WASHINGTON BLVD
1026	200 9	251		102	88	15	JAN	1989			BWASHINGTON BLVD

1 2 3 4 5 6 7 8 9 10 11 12 13 14 15 16 17 18 19 20 21 22 23 24 25 26 27 28 29 30 31 32 33 34 35 36 37 38 39 40 41 42 43 44 45 46 47 48 49 50

* SENT FOR REFILMING 03/13/89 (5)

RD 299
Rev. 6/71

SURVEY NOTES CATALOGING FORM

FIELD BOOK NNEE	PAGE PPP	MODULE NE	AGENCY	TYPE NNN	DATE YY	SURVEY I.D. (TR. NO. CSB NO. ETC) N	REF 1 – FB 2 – FQ 3 – R/W 4 – MB 5 – LB 6 – LQ 7 – FT 8 – CS	PAGE PPP	T=A:Q=TITLE	JOB Page/Tr. No.	NAME Station
1026	997	24	1	102	88	25			A	WASHINGTON BLVD	
1026	303	23	1	100	60	20				PIONEER BLVD	
"	304	24	"	"	60	"					
"	305	13	"	"	60	"					
"	305	13	"	"	61	"			A		
"	303	23	"	"	60	"			A		
"	304	24	"	"	60	"			A		
"	305	13	"	"	60	"			B		
"	303	23	"	"	61	"			B		
1026	304	24	1	100	61	20			B	PIONEER BLVD	
1026	303	23	1	100	88	20			C	PIONEER BLVD	
1026	304	24	1	100	88	20			C	PIONEER BLVD	
		2									
		3									
		4									
		5									
		6									
		7									
		8									
1026	150	9	1	100	88	20				PIONEER BLVD	
"	151	10	"	"	"	"				PIONEER BLVD	
"	"	11	"	"	"	"				WASHINGTON BLVD	
"	"	12	"	"	"	"				WASHINGTON BLVD	
"	"	13	"	"	"	"				WASHINGTON BLVD	
"	"	14	"	"	"	"				PIONEER BLVD	
1026	151	15	1	100	88	20		JAN 1989		PIONEER BLVD	
1026	73	66	"	101	89	7			B	NORWALK BLVD	
"	74	66	"	"	"	"					
"	75	67	"	"	"	"					
1026	76	76	"	101	89	7		MAY 1989	B	NORWALK BLVD	

RD 299
Rev. 9/71

SURVEY NOTES CATALOGING FORM

FIELD BOOK NNEE	PAGE PPP	MODULE NE	AGENCY	TYPE NNN	DATE YY	SURVEY I.D. (TR. NO. CSB NO. ETC) N	REF 1–FB 2–FQ 3–R/W 4–MB 5–LB 6–LQ 7–FT 8– 9– 0–	PAGE PPP	T=A:O=TITLE	JOB NAME Page/Tr. No. Station
1026	77	77	1	101	89	7			B	NORWALK BLVD
"	78	77	"	"	"	7			B	"
"	79	77	"	"	"	7			B	"
"	101	55	"	"	"	8			C	"
"	103	66	"	"	"	8			C	"
"	104	66	"	"	"	8			D	"
1026	104	66	1	101	89	8	MAY 1989		E	NORWALK BLVD
1026	151	94	1	100	49	82	9 1465	65		SAN GBRL RVRPKWY
		94						66		PICOVISTA RD
		93						66		PICOVISTA RD
		84						67		SAN GBRL RVRPKWY
	152	83						68		
		73						68		
		73						69		
		63						70		SAN GBRL RVRPKWY
		93						73		PASSONS BLVD
		93				MAY	1989	74		PASSONS BLVD
1026	152	82	1	100	49	82	9 1465	74		PASSONS BLVD
1026	152	68	1	110	88	MAY 1989				REICHLING LN
1026	152	34	1	134	89	- - -				CORNER RECORD
1026	152	34	1	134	89	AUG 1989				CORNER RECORD

RD 299
Rev. 6/71

SURVEY NOTES CATALOGING FORM

FIELD BOOK NNEE	PAGE PPP	MODULE NE	AGENCY	TYPE NNN	DATE YY	SURVEY I.D. (TR. NO. CSB NO. ETC) N	REF 1-FB 2-FQ 3-R/W 4-MB 5-LB 6-LQ 7-FT 8-CS 9 0	PAGE PPP	T=A:O=TITLE	JOB NAME Page/Tr. No.	Station
1026	537	44	1	106	90	43			C	NORWALK BLVD	
1026	538	45	1	100	90	43			C	NORWALK BLVD	
1026	539	45	1	100	90	43			A	NORWALK BLVD	
1026	539	45	1	100	90	43			B	NORWALK BLVD	
1026	540	551	1	100	90	43			B	NORWALK BLVD	
	5										
	6										
	7										
	8										
	9										
1026	1530	351	1	110	90					NORWALK BLVD	
	1531	451	1	110							
	1532	451	1	110							
	1533	551	1	110							
	1534	351	1	111							
	1535	451	1	111	90						
1026	1536	551	1	111	90					NORWALK BLVD	
1026	550	441	1	101	90	43	APR	1990	A	SARAGOSA ST	
	8										
	9										
	0										
	1										
	2										
	3										
	4										
	5										
	6										
1026	1537	241	1	100	90	20				DANBY AVE	
1026	1538	241	1	110	90	20				DANBY AVE	
1026	1539	241	1	110	90	20				DANBY AVE	

1 2 3 4 5 6 7 8 9 10 11 12 13 14 15 16 17 18 19 20 21 22 23 24 25 26 27 28 29 30 31 32 33 34 35 36 37 38 39 40 41 42 43 44 45 46 47 48 49 50

RD 299
Rev. 6-71

SURVEY NOTES CATALOGING FORM

FIELD BOOK NNEE	PAGE PPP	MODULE NE	AGENCY	TYPE NNN	DATE YY	SURVEY I.D. (TR. NO. CSB NO. ETC) N	REF 1=FB 2=FQ 3=R/W 4=MB 5=LB 6=LQ 7=FT 8= 9=	PAGE PPP	T=A:O=TITLE	JOB NAME Page/Tr. No. Station
1026	1540	24	1	110	90	20				WASHINGTON BLVD
1026	1541	24	1	110	90					WASHINGTON BLVD
	2	24		110						PIONEER BLVD
	3	34		110						PIONEER BLVD
	4	24		111						WASHINGTON BLVD
	5	24		111						PIONEER BLVD
	6	34		111						PIONEER BLDD
1026	1547	24	1	111	90	20				DANBY AVE
1026	1548	44	1	134	90	JUL 1990				CORNER RECORD
1026	1549	44	1	134	90					CORNER RECORD
1026	1550	56	1	100	89	73				MINES BLVD
1026	1143	56	1	100	89	73				AMINES BLVD
1026	1144	66	1	100	89	73				AMINES BLVD
1026	1142	57	1	100	89	73				AMINES BLVD
1026	1139	48	1	100	89	73				BMINES BLVD
1026	1140	47	1	100	89	73				BMINES BLVD
1026	1141	57	1	100	89	73				BMINES BLVD
1026	1138	48	1	100	89	73				BMINES BLVD
1026	1136	38	1	100	89	73				AMINES BLVD
1026	1137	39	1	100	89	73				AMINES BLVD
	0									
1026	1551	41	1	134	91	JUL 1991				CORNER RECORD
1026	1552	41	1	134	91					CORNER RECORD
1026	303	231		102	91					DPIONEER BLVD
1026	1511	231		102	91					AWASHINGTON BLVD
1026	303	231		102	91	NOV 1991				EPIONEER BLVD
	6									
	7									
	8									
	9									

RD 299
Rev. 6-71

SURVEY NOTES CATALOGING FORM

FIELD BOOK NNEE	PAGE PPP	MODULE NE	AGENCY	TYPE NNN	DATE YY	SURVEY I.D. (TR. NO. CSB NO. ETC) N	REF 1-FB 2-FQ 3-R/W 4-MB 5-LB 6-LQ 7-FT 8-CS	PAGE PPP	T=A:O=TITLE	JOB Page/Tr. No.	NAME Station
	0										
	1										
	2										
1026	1553	50	1	100	91						WASHINGTON BLVD
1026	1554	50	1	110	91						WASHINGTON BLVD
1026	1555	50	1	111	91						WASHINGTON BLVD
1026	1556	23	1	110	91	NOV	1991				WASHINGTON BLVD
1026	1557	33	1	110	91						WASHINGTON BLVD
1026	1554	50	1	110	91						AWASHINGTON BLVD
1026	303	23	1	101	92						FPIONEER BLVD
1026	1511	23	1	101	92						BWASHINGTON BLVD
	1										
	2										
	3										
	4										
	5										
	6										
	7										
1026	1558	42	1	100	92						RIM VISTA DRAIN
	1559	32									
	1560	32									
	1	41									
	2	42									
	3	52									
	4	52									
	5	62									
	6	63									
	7	63									
	8	73	1	100	92						RIM VISTA DRAIN
1026	1569	42	1	101	92						PICOVISTA ROAD

1 2 3 4 5 6 7 8 9 10 11 12 13 14 15 16 17 18 19 20 21 22 23 24 25 26 27 28 29 30 31 32 33 34 35 36 37 38 39 40 41 42 43 44 45 46 47 48 49 50

RD 299
Rev. 6-71

SURVEY NOTES CATALOGING FORM

REF: 1 – FB, 2 – FQ, 3 – R/W, 4 – MB, 5 – LB, 6 – LQ, 7 – FT, 8 – CS, 9, 0

FIELD BOOK (NNEE)	PAGE (PPP)	MODULE (NE)	AGENCY	TYPE (NNN)	DATE (YY)	SURVEY I.D. (TR. NO. CSB NO. ETC) (N)	REF	PAGE (PPP)	T=A:0=TITLE	JOB Page/Tr. No.	NAME Station
1026	1570	32	1	101	92						PICOVISTA ROAD
	1	42									
	2	52									
	3	52									
	4	62									
	5	62									
	6	63									
	7	63									
	8	73									PICOVISTA ROAD
	1579	73									RIMBANK AVE
	1580	63									RIMBANK AVE
	1	63									RIMBANK AVE
	2	61		101							PASSONS BLVD
	3	74		100							RIMVISTA DRAIN
	4	84									
	5	83									
	6	84									
	7	84									
	8	94		100							RIMVISTA DRAIN
	1589	74		101							MINES AVE
	1590	82									MINES AVE
	1	74									RIMBANK AVE
	2	84									RIMBANK AVE
	3	84									RIMBANK AVE
	4	83									ALLEY N. OF MINES
	5	83									PICOVISTA ROAD
	6	84									PICOVISTA ROAD
	7	83									ALDRICH ST
	8	84									ALDRICH ST
1026	1599	83	1	101	92						PICOVISTA RD

RD 299
Rev. 6-71

SURVEY NOTES CATALOGING FORM

FIELD BOOK NNEE	PAGE PPP	MODULE NE	AGENCY	TYPE NNN	DATE YY	SURVEY I.D. (TR. NO. CSB NO. ETC) N	REF 1=FB 2=FQ 3=R/W 4=MB 5=LB 6=LO 7=FT 8=GS	PAGE PPP	1=A:=TITLE	JOB NAME Page Tr. No. / Station
1026	1600	84	1	101	92					PICOVISTA RD.
	1	84								
	2	84								
	3	94				JUL 92				
	4	94								
1026	1605	94	1	101	92					PICOVISTA RD.
1026	1606	65	1	101	92					DUNLAP CROSSING
	1607	66	1	100	92					ROSEHEDGE DRAIN
	1608	76	1	100	92					ROSEHEDGE DRAIN
	1609	76	1	100	92					ROSEHEDGE DRAIN
	1610	66	1	110	92					DUNLAPCROSSING
	1611	65	1	110	92					DUNLAP CROSSING
	1612	65	1	110	92					DUNLAP CROSSING
	1613	66	1	101	92					ALDRICH STREET
	1614	66	1	101	92					ROSEHEDGE DRIVE
	1615	76	1	101	92					ROSEHEDGE DRIVE
	1616	76	1	101	92					REICHLING LANE
	1617	76	1	110	92					ROSEHEDGE DRAIN
	1618	66	1	110	92					ALDRICH STREET
	1619	76	1	110	92					ROSEHEDGE DRIVE
	1620	66	1	110	92					ROSEHEDGE DRAIN
	1621	65	1	110	92					
	1622	66	1	110	92					
1026	1623	76	1	110	92					ROSEHEDGE DRAIN
	1624	66	1	111	92					DUNLAP CROSSING
	1625	65	1	111	92					DUNLAP CROSSING
	1626	66	1	111	92					ALDRICH STREET
	1627	76	1	111	92					ROSEHEDGE DRIVE
	1628	65	1	111	92					ROSEHEDGE DRN.
1026	1629	66	1	111	92					ROSEHEDGE DRN.

ALL

RD 299
Rev. 9/71

SURVEY NOTES CATALOGING FORM

FIELD BOOK NNEE	PAGE PPP	MODULE NE	AGENCY	TYPE NNN	DATE YY	SURVEY I.D. (TR. NO. CSB NO. ETC) N	REF 1–FB 2–FQ 3–R/W 4–MB 5–LB 6–LQ 7–FT 8–GS 9 0	PAGE PPP	T=A:O=TITLE	JOB NAME Page/Tr. No. Station
1026	1630	76	1	111	92					ROSEHEDGE DRAIN
1026	1631	76	1	111	92		JUL 1994			ROSEHEDGE DRAIN
1026	1632	021	1	100	93	42				SLAUSON AVE
1026	1633	031	1	100	93	42				SLAUSON AVE
1026	521	021	1	100	93	42				CSLAUSON AVE
1026	522	021	1	100	93	42				DSLAUSON AVE
1026	523	031	1	100	93	42				DSLAUSON AVE
1026	302	031	1	102	93					APIONEER BLVD
	8									
	9									
	0									
	1									
	2									
	3									
1026	1634	231	1	100	93					BRADWELL AVE
	1635	231	1	101	93					BRADWELL AVE
	1636	231	1	101	93					BRADWELL AVE
	1637	221	1	101	93		OCT 1993			BENAVON ST
	1638	231	1	101	93					BENAVON ST
1026	1639	231	1	101	93					BRADWELL AVE
1026	1640	651	1	134	93					CORNER RECORD
1026	1641	651	1	134	93					CORNER RECORD
1026	1642	061	1	100	94					NORWALK BLVD
	3	161								
	4	251								
	5	351								
	6	061								
	7	061					JUL 1994			
	8	161								
1026	1643	161	1	100	94					NORWALK BLVD

1 2 3 4 5 6 7 8 9 10 11 12 13 14 15 16 17 18 19 20 21 22 23 24 25 26 27 28 29 30 31 32 33 34 35 36 37 38 39 40 41 42 43 44 45 46 47 48 49 50

82-0033 DPW 5/89

SURVEY NOTES CATALOGING FORM

FIELD BOOK	PAGE	MODULE	AGENCY	TYPE	DATE	SURVEY I.D. (TR. NO., CSB NO., ETC)	REF 1 – FB 2 – FQ 3 – R/W 4 – MB 5 – LB 6 – LQ 7 – FT 8 – GS 9 – CE 0	PAGE	1=A;Q=TITLE	JOB	NAME	
NNEE	PPP	NE		NNN	YY	N		PPP		Page/Tr. No.		Station
1026	1650	25	1	1010	94					NORWALK BLVD		
	1	25	1									
	2	35	1									
	1653	35	1	1010								
1026	744	16	1	1011	94			1984	A	NORWALK BLVD		
1026	745	15	1	1011	94	JUL			A	NORWALK BLVD		
1026	746	25	1	1011	94				A	NORWALK BLVD		
1026	302	03	1	1012	94				B	PIONEER BLVD		
1026	522	02	1	1012	94				E	SLAUSON AVE		
1026	523	03	1	1012	94				E	SLAUSON AVE		
1026	540	55	1	1010	94	43			C	NORWALK BLVD		
	1											
	2											
	3											
1026	1654	98	1	134	94					CORNER RECORD		
1026	1655	98	1	134	94					CORNER RECORD		
1026	739	06	1	1011	94				B	NORWALK BLVD		
	740	06	1	1	1				B	1		
	741	16	1						B			
	747	25	1						B			
	748	25	1						B			
	749	35	1						B			
	751	35	1						A			
1026	752	45	1	1011	94				A	NORWALK BLVD		
	4											
	5											
1026	1656	28	1	134	94					CORNER RECORD		
1026	1657	28	1	134	94					CORNER RECORD		
	8											
1026	1599	83	1	102	94					ARIM VISTA DRAIN		

1 2 3 4 5 6 7 8 9 10 11 12 13 14 15 16 17 18 19 20 21 22 23 24 25 26 27 28 29 30 31 32 33 34 35 36 37 38 39 40 41 42 43 44 45 46 47 48 49 50

82-0033 DPW 5/89

SURVEY NOTES CATALOGING FORM

Not Key Punched.

FIELD BOOK	PAGE	MODULE	AGENCY	TYPE	DATE	SURVEY I.D. (TR. NO., CSB NO., ETC)	REF 1 – FB 2 – FQ 3 – R/W 4 – MB 5 – LB 6 – LQ 7 – FT 8 – GS 9 – CE 0	PAGE	1=A;Q=TITLE	JOB	NAME
NNEE	PPP	NE		NNN	YY	N		PPP		Page/Tr. No.	Station
1026	1600	84	1	102	94				A	RIM VISTA DRAIN	
	1601	84	1	102	94				A		
	1602	84	1	102	94				A		
	1603	94	1	102	94				A		
	1604	94	1	102	94				A		
1026	1605	94	1	102	94				A	RIM VISTA DRAIN	
1026	1569	42	1	102	95				A	RIM VISTA DRAIN	
	1570	32							A		
	1571	42							A		
	1571	42							B		
	1572	52							A		
	1572	52							B		
	1573	52							A		
	1574	62							A		
	1575	62							A		
	1576	63							A		
	1577	63							A		
	1578	73							A		
	1579	73							A		
1026	1580	63	1	102	95				A	RIM VISTA DRAIN	
	0										
	1										
	2										
	3										
	4										
	5										
	6										
	7										
1026	1658	45	1	102	95	43				NORWALK BLVD	
1026	1659	44	1	102	95	43				NORWALK BLVD	

1 2 3 4 5 6 7 8 9 10 11 12 13 14 15 16 17 18 19 20 21 22 23 24 25 26 27 28 29 30 31 32 33 34 35 36 37 38 39 40 41 42 43 44 45 46 47 48 49 50

82-0033 DPW 5/89

SURVEY NOTES CATALOGING FORM

FIELD BOOK	PAGE	MODULE	AGENCY	TYPE	DATE	SURVEY I.D. (TR. NO., CSB NO., ETC)	REF 1 – FB 2 – FQ 3 – R/W 4 – MB 5 – LB 6 – LQ 7 – FT 8 – GS 9 – CE 0	PAGE	1=A:Q=TITLE	JOB	NAME
NNEE	PPP	NE		NNN	YY	N		PPP		Page/Tr. No.	Station
1026	16600	35	1	102	95	43				NORWALK BLVD	
	16601	44								SARAGOSA STREET	
	16602	45								SARAGOSA STREET	
	16603	35								SARAGOSA STREET	
	16604	45								FLORY STREET	
	16605	55								BALFOUR STREET	
	16606	45								BALFOUR STREET	
	16607	44								NORWALK BLVD	
1026	16608	45	1	102	95	43				NORWALK BLVD	
1026	3002	03	1	102	95				C	PIONEER BLND	
1026	522	02	1	102	95				F	SLAUSON AVE	
	1										
	2										
	3										
	4										
	5										
	6										
	7										
	8										
1026	16609	45	1	101	9H					CULLY AVE	
1026	16610	45	1	101	94					CULLY AVE	
1026	16711	44	1	100	96	43				NORWALK BLVD	
	16712	45		100							
	534	35		100					A		
	535	44		100					A		
	536	45		100					A		
	534	35		102					B		
	535	44		102					B		
	536	45		102					B		
1026	16671	44	1	102	96	43			A	NORWALK BLVD	

82-0033 DPW 5/89

SURVEY NOTES CATALOGING FORM

FIELD BOOK	PAGE	MODULE	AGENCY	TYPE	DATE	SURVEY I.D. (TR. NO., CSB NO., ETC)	REF 1 – FB 2 – FQ 3 – R/W 4 – MB 5 – LB 6 – LQ 7 – FT 8 – GS 9 – CE 0	PAGE	1=A:Q=TITLE	JOB	NAME	
NNEE	PPP	NE		NNN	YY	N		PPP		Page/Tr. No.		Station
1026	1668	45	1	1012	96	43			A	NORWALK BLVD		
1026	1673	39	1	1110	96					LYNALAN AVE		
1026	1674	77	1	1011						NORWALK BLVD		
	1675	77	1	1011								
	1676	77	1	1011								
	1677	88	1	1011								
	1678	77	1	1110								
	1679	77	1									
	1680	77	1									
	1681	87	1									
	2	87	1									
	3	88	1									
	4	88	1	1110								
	5	77	1	1111								
	6	87	1	1111								
1026	1687	88	1	1111	96					NORWALK BLVD		
1026	1569	42	1	1012	95				B	BRIM VISTA DRAIN		
	1571	42	1	1012	95				C			
	1571	42	1	1012	95				D			
	1572	52	1	1012	95				C			
	1572	52	1	1012	95				D			
	1573	53	1	1012	95				B			
	1574	62	1	1012	95				B			
	1575	62	1	1012	95				B			
	1576	63	1	1012	95				B			
	1577	63	1	1012	95				B			
	1578	73	1	1012	95				B			
1026	1579	73	1	1012	95				B	BRIM VISTA DRAIN		

1 2 3 4 5 6 7 8 9 10 11 12 13 14 15 16 17 18 19 20 21 22 23 24 25 26 27 28 29 30 31 32 33 34 35 36 37 38 39 40 41 42 43 44 45 46 47 48 49 50

82-0033 DPW 5/89

SURVEY NOTES CATALOGING FORM

FIELD BOOK	PAGE	MODULE	AGENCY	TYPE	DATE	SURVEY I.D. (TR. NO., CSB NO., ETC)	REF (1 – FB, 2 – FQ, 3 – R/W, 4 – MB, 5 – LB, 6 – LQ, 7 – FT, 8 – GS, 9 – CE, 0)	PAGE	1=A:Q=TITLE	JOB Page/Tr. No.	NAME	Station
NNEE	PPP	NE		NNN	YY	N		PPP				
1 2 3 4	5 6 7 8 9	10 11 12	13	14 15 16	17 18 19	20 21 22 23 24	25	26 27 28 29	30 31 32 33	34	35 36 37 38 39	40 41 42 43 44 45	46 47 48 49 50
1026	331	00	1	101	96					A	SLAUSON AVE		
1026	334	00	1	101	96					A	1		
1026	520	01	1	101	96					A	1		
1026	521	02	1	101	96					D	SLAUSON AVE		
	4												
	5												
	6												
	7												
1026	1688	001		100	96						SLAUSON AVE		
1026	1689	01	1	100	96						SLAUSON AVE		
1026	1690	02	1	100	96						SLAUSON AVE		
1026	1691	32	1	100	96			AVE 96					
1026	1692	07	1	101	94						AEOLIAN ST		
1026	1693	07	1	101	94						AEOLIAN ST		
	4												
1026	1675	77	1	102	97					A	NORWALK BLVD		
1026	1676	77	1	102	97					A	NORWALK BLVD		
1026	1677	88	1	102	97					A	NORWALK BLVD		
	8												
	9												
	0												
	1												
	2												
	3												
1026	1694	44	1	101	97	43					NORWALK BLVD		
	1695	45				43					NORWALK BLVD		
	1696	44				83					SARAGOSA ST		
	534	35				43				C	NORWALK BLVD		
	535	44				43				C	NORWALK BLVD		
1026	536	45	1	101	97	43				C	NORWALK BLVD		

82-0033 DPW 5/89

SURVEY NOTES CATALOGING FORM

FIELD BOOK	PAGE	MODULE	AGENCY	TYPE	DATE	SURVEY I.D. (TR. NO., CSB NO., ETC)	REF 1–FB 2–FQ 3–R/W 4–MB 5–LB 6–LQ 7–FT 8–GS 9–CE 0	PAGE	1=A;Q=TITLE	JOB	NAME	Page/Tr. No.	Station
NNEE	PPP	NE		NNN	YY	N		PPP					
1026	539	45	1	101	97	43			C	NORWALK BLVD			
	540	55				43			D	NORWALK BLVD			
	548	45				43			A	CHOISSER ST			
	549	35				43			A	CHOISSER ST			
	750	35				51			B	NORWALK BLVD			
	1667	44				43			B	NORWALK BLVD			
1026	1668	45	1	101	97	43	SRP	97	B	NORWALK BLVD			
		7											
1026	1668	45	1	101	97	43			B	NORWALK BLVD			
1026	549	35	1	101	97	43			A	CHOISSER ST			
	1675	77	1	101	97				B	NORWALK BLVD			
	1676	77	1	101	97				B				
1026	1677	88	1	101	97		MAR	98	B	NORWALK BLVD			
1026	1180	55	1	100	999				A	GOOLHURST DR			
1026	1182	55	1	100	999				A	ALLERTON ST			
		5											
		6											
1026	1697	97	1	100	999					LOCKHEED AVE			
1026	1698	97	1	100	999					LOCKHEED AVE			
1026	1699	13	1	100	999					PIONEER BLVD			
1026	1700	79	1	135	999					WHITTIER BLVD			
	1701	79	1										
	1702	97	1										
	1703	97	1										
	1704	97	1										
	1705	97	1										
	1706	88	1										
	1707	88	1										
	1708	98	1										
1026	1709	99	1	135	999					WHITTIER BLVD			

1 2 3 4 5 6 7 8 9 10 11 12 13 14 15 16 17 18 19 20 21 22 23 24 25 26 27 28 29 30 31 32 33 34 35 36 37 38 39 40 41 42 43 44 45 46 47 48 49 50

82-0033 DPW 5/89

SURVEY NOTES CATALOGING FORM

FIELD BOOK	PAGE	MODULE	AGENCY	TYPE	DATE	SURVEY I.D. (TR. NO., CSB NO., ETC)	REF 1 – FB 2 – FQ 3 – R/W 4 – MB 5 – LB 6 – LQ 7 – FT 8 – GS 9 – CE 0	PAGE	1=A:Q=TITLE	JOB	NAME	
N N E E	P P P	N E		N N N	Y Y	N		P P P		Page/Tr. No.		Station
1 2 3 4	5 6 7 8 9	10 11 12	13	14 15 16	17 18 19	20 21 22 23 24	25	26 27 28 29	30 31 32 33	34	35 36 37 38 39	40 41 42 43 44 45	46 47 48 49 50
1026	17 10	97	1	135	999						WHITTIER BLVD	
?	17 11	97	1	135	999							?
1026	17 12	98	1	135	999			AVG	99		WHITTIER BLVD	
1026	149	18	1	100	99	121		404	24	A	WASHINGTON	BLVD
	747	25	1	100	99	51				C	WASHINGTON	BLVD
	755	25	1	100	99	51				A	WASHINGTON	BLVD
	1008	26	1	103	99	63				A	WASHINGTON	BLVD
	1420	18	1	100	99	78				A	WASHINGTON	BLVD
1026	1513	24	1	100	99	20				A	WASHINGTON	BLVD
	9											
	0											
	1											
	2											
1026	1713	06	1	101	999						VANPORT AVE	
?	39	07	1	101	999					B	WESTMAN AVE	
	40	07	1	101	999					A	WESTMAN AVE	
1026	830	06	1	101	999					A	THORNLAKE AVE	
1026	755	25	1	101	000					B	WASHINGTON	BLVD
?	1420	18	1	101	000					B		?
1026	1513	24	1	101	000					B	WASHINGTON	BLVD
	0											
	1											
	2											
	3											
1026	1714	02	1	102	998						SHADY SIDE AVE	
?	1715	07	1	101	000						WADDELL ST	
	39	07	1	101	000					C	WESTMAN AVE	
	40	07	1	101	000					B	WESTMAN AVE	
	830	06	1	101	000					B	THORNLAKE AVE	
1026	1713	06	1	101	000					A	VANPORT AVE	
1 2 3 4	5 6 7 8 9	10 11 12	13	14 15 16	17 18 19	20 21 22 23 24	25	26 27 28 29	30 31 32 33	34	35 36 37 38 39	40 41 42 43 44 45	46 47 48 49 50

82-0033 DPW 5/89

SURVEY NOTES CATALOGING FORM

FIELD BOOK	PAGE	MODULE	AGENCY	TYPE	DATE	SURVEY I.D. (TR. NO., CSB NO., ETC)	REF 1–FB 2–FQ 3–R/W 4–MB 5–LB 6–LQ 7–FT 8–GS 9–CE 0	PAGE	1=A:Q=TITLE	JOB Page/Tr. No.	NAME	Station
NNEE	PPP	NE		NNN	YY	N		PPP				
1 2 3 4	5 6 7 8 9	10 11 12	13	14 15 16	17 18 19	20 21 22 23 24	25	26 27 28 29	30 31 32 33	34	35 36 37 38 39	40 41 42 43 44 45	46 47 48 49 50
	0											
	1											
	2											
	3											
1026	1714	16	1	1010000		VOID	SEE 1729				BROADWAY AVE	
1026	1715	27	1	1000000		VOID	SEE 1730				BROADWAY AVE	
1026	3055	13	1	1011	0000					C	PIONEER BLVD	
	7											
	8											
	9											
	0											
	1											
	2											
	3											
	4											
	5											
1026	1716	01	1	1011	0000						SLAUSON AVE	
1026	1717	02	1	1011	0000		POT CO				SLAUSON AVE	
1026	1718	27	1	1010	1006	VOID	SEE 1730				BROADWAY AVE	
1026	1716	91	1	1011	0001					A	SLAUSON AVE	
1026	1717	02	1	1011	0001					A	SLAUSON AVE	
1026	1698	97	1	1011	0001					A	LOCKHEED AVE	
1026	1180	55	1	1011	0011					B	GOOLHURST DR	
	4											
	5											
	6											
	7											
	8											
1026	1719	55	1	1011	0011						GOOLHURST DR	

1 2 3 4 5 6 7 8 9 10 11 12 13 14 15 16 17 18 19 20 21 22 23 24 25 26 27 28 29 30 31 32 33 34 35 36 37 38 39 40 41 42 43 44 45 46 47 48 49 50

82-0033 DPW 5/89

SURVEY NOTES CATALOGING FORM

FIELD BOOK	PAGE	MODULE	AGENCY	TYPE	DATE	SURVEY I.D. (TR. NO., CSB NO., ETC)	REF 1 – FB 2 – FQ 3 – R/W 4 – MB 5 – LB 6 – LQ 7 – FT 8 – GS 9 – CE 0	PAGE	1=A;Q=TITLE	JOB	NAME	
N N E E	P P P	N E		N N N	Y Y	N		P P P		Page/Tr. No.		Station
1 2 3 4	5 6 7 8 9	10 11 12	13	14 15 16	17 18 19	20 21 22 23 24	25	26 27 28 29	30 31 32 33	34	35 36 37 38 39	40 41 42 43 44 45	46 47 48 49 50
1026	1720	59	1	100	001						BEXLEY AVE	
1026	1721	59	1	100	001						ALLEY E OF BROADWAY	
1026	1722	69	1	100	001						ALLEY E OF BROADWAY	
1026	1723	97	1	100	001						DORLAND DRIVE	
1026	1724	97	1	100	001						DORLAND DRIVE	
1026	1725	59	1	100	001						BEXLEY DRIVE	
1026	1726	44	1	102	000						PIONEER BLVD	
1026	1727	96	1	102	000						PIONEER BLVD	
1026	1728	97	1	102	000						PLEASANT WAY	
1026	1729	16	1	100	000						BROADWAY AVE	
1026	1730	27	1	100	000			FEB 02			BROADWAY AVE	
1026	1731	97	1	135	002						WHITTIER BLVD	
	1732	97	1	135	002						WHITTIER BLVD	
	1733	97										
	1734	97										
	1735	98										
1026	1736	98	1	135	002						WHITTIER BLVD	
1026	1737	12	1	134	002	100					CORNER RECORD	
1026	1738	12	1	134	002	100		NOV 02			CORNER RECORD	
1026	739	06	1	100	003	100			C		NORWALK BLVD	
	740	06	1						C			
	743	16	1						C			
	744	16	1						B			
	745	15	1						B			
	746	25	1						B			
	748	25	1						C			
	749	35	1						C			
	750	35	1						C			
	1667	44	1						C			
1026	1668	45	1	100	003	100			C		NORWALK BLVD	
1 2 3 4	5 6 7 8 9	10 11 12	13	14 15 16	17 18 19	20 21 22 23 24	25	26 27 28 29	30 31 32 33	34	35 36 37 38 39	40 41 42 43 44 45	46 47 48 49 50

82-0033 DPW 5/89

SURVEY NOTES CATALOGING FORM

FIELD BOOK	PAGE	MODULE	AGENCY	TYPE	DATE	SURVEY I.D. (TR. NO., CSB NO., ETC)	REF 1 – FB 2 – FQ 3 – R/W 4 – MB 5 – LB 6 – LQ 7 – FT 8 – GS 9 – CE 0 –	PAGE	1=A;Q=TITLE	JOB	NAME	
NNEE	PPP	NE		NNN	YY	N		PPP		Page/Tr. No.		Station
1026	1739	29	1	100	03	100				CHATFIELD AVE		
1026	1740	92	1	134	03	100				CORNER RECORD		
1026	1741	92	1	134	03	100				CORNER RECORD		
1026	1742	16	1	100	002	100				BROADWAY AVE		
1026	1743	27	1	100	002	100				BROADWAY AVE		
1026	1744	07	1	134	03	100				CORNER RECORD		
1026	1745	07	1	13H	03	100	FEB'04			CORNER RECORD		
1026	1746	98	1	135	04	100				ORCHARD AVE		
1026	1747	98	1	135	04	100				ORCHARD AVE		
1026	1748	98	1	135	04	100				DORLAND ST		
1026	1749	98	1	135	04	100				DORLAND ST		
1026	1750	69	1	13H	04	100				CORNER RECORD		
1026	1751	69	1	13H	04	100				CORNER RECORD		
1026	1752	51	1	13H	04	100						
1026	1753	51	1	13H	04	100	JAN '04			CORNER RECORD		
1026	1747	25	1	101	04	100	OCT	04	D	NORWALK BLVD		

82-0033 DPW 5/89

SURVEY NOTES CATALOGING FORM

FIELD BOOK	PAGE	MODULE	AGENCY	TYPE	DATE	SURVEY I.D. (TR. NO., CSB NO., ETC)	REF 1 – FB 2 – FQ 3 – R/W 4 – MB 5 – LB 6 – LQ 7 – FT 8 – GS 9 – CE 0	PAGE	1=A:Q=TITLE	JOB	NAME	
NNEE	PPP	NE		NNN	YY	N		PPP		Page/Tr. No.		Station
1 2 3 4	5 6 7 8 9	10 11 12	13	14 15 16	17 18 19	20 21 22 23 24	25	26 27 28 29	30 31 32 33	34	35 36 37 38 39	40 41 42 43 44 45	46 47 48 49 50
	0											
	1											
	2											
	3											
1026	1754	49	1	13H	04	100					CORNER RECORD	
1026	1755	49	1	13H	04	100		OCT 04			CORNER RECORD	
1026	1756	75	1	100	004	100					DANBY AVE	
	1757	85	1	100	004	100						
	1758	86	1	100	004	100						
	1759	86	1	100	004	100						
0226	1760	86	1	110	004	100					DANBY AVE	
?	1729	16	1	101	004	100				A	BROADWAY AVE	
1026	1729	16	1	101	004	100				B	BROADWAY AVE	
	3											
	4											
	5											
	6											
	7											
	8											
	9											
	0											
1026	1761	42	1	100	004	100		DEC 04			WASHINGTON BLVD	
1026	1762	02	1	100	005	100					RIVERA ROAD	
	1763	02	1								ALLEY W/O PIONEER	
	1764	02	1								RIVERA ROAD	
	1765	01	1								RIVERA ROAD	
	1766	02	1								PIONEER BLVD	
	1767	03	1								PIONEER BLVD	
	1768	03	1								SLAUSON AVE	
1026	1769	13	1	100	005	100					PIONEER BLVD	
1 2 3 4	5 6 7 8 9	10 11 12	13	14 15 16	17 18 19	20 21 22 23 24	25	26 27 28 29	30 31 32 33	34	35 36 37 38 39	40 41 42 43 44 45	46 47 48 49 50

82-0033 DPW 5/89

SURVEY NOTES CATALOGING FORM

FIELD BOOK	PAGE	MODULE	AGENCY	TYPE	DATE	SURVEY I.D. (TR. NO., CSB NO., ETC)	REF 1 – FB 2 – FQ 3 – R/W 4 – MB 5 – LB 6 – LQ 7 – FT 8 – GS 9 – CE 0	PAGE	1=A;Q=TITLE	JOB	NAME	Station
NNEE	PPP	NE		NNN	YY	N		PPP		Page/Tr. No.		
1 2 3 4	5 6 7 8 9	10 11 12	13	14 15 16	17 18 19	20 21 22 23 24	25	26 27 28 29	30 31 32 33	34	35 36 37 38 39	40 41 42 43 44 45	46 47 48 49 50
1026	1770	02	1	100	005	100					PIONEER BLVD		
	1771	03	1	"	"	"					PIONEER BLVD		
	1772	13	1	"	"	"					PIONEER BLVD		
1026	1773	01	1	"	"	"					RIVERA ROAD		
1026	1774	02	1	100	005	100		GM	05		RIVERA ROAD		
1026	1775	99	1	135	005	100					NORWALK BLVD		
	1776	99											
	1777	99											
	1778	99											
	1779	98											
	1780	98											
	1781	98											
	1782	98											
	1783	88											
1026	1784	88	1	135	005	100					NORWALK BLVD		
1026	1785	43	1	101	005	100					OCDR 14-023	CMP	
1026	1786	43	1	101	005	100					CHOLSER ST		
1026	1787	43	1	100	005	100		DEL	05		CHOLSER ST		
1026	1788	75	1	101	005	100					PIONEER BLVD		
	1789	75	1	"	"	"					"		
	1790	75	1	"	"	"					"		
1026	1791	85	1	101	005	100		MAR	06		PIONEER BLVD		
1026	1792	48	1	134	006	100					CORNER RECORD		
1026	1793	48	1	134	006	100					CORNER RECORD		
1026	1794	39	1	134	006	100					"	"	
1026	1795	39	1	134	006	100					CORNER RECORD		
1026	1796	12	1	101	006	100					PROJ 530 LINE A		
1026	1797	12	1	"	"	"					BRADWELL AVE		
1026	1798	12	1	"	"	"					"	"	
1026	1799	13	1	101	006	100					BRADWELL AVE		

1 2 3 4 5 6 7 8 9 10 11 12 13 14 15 16 17 18 19 20 21 22 23 24 25 26 27 28 29 30 31 32 33 34 35 36 37 38 39 40 41 42 43 44 45 46 47 48 49 50

82-0033 DPW 5/89

SURVEY NOTES CATALOGING FORM

FIELD BOOK	PAGE	MODULE	AGENCY	TYPE	DATE	SURVEY I.D. (TR. NO., CSB NO., ETC)	REF (1 – FB, 2 – FQ, 3 – R/W, 4 – MB, 5 – LB, 6 – LQ, 7 – FT, 8 – GS, 9 – CE, 0)	PAGE	1=A;Q=TITLE	JOB	NAME	
N N E E	P P P	N E		N N N	Y Y	N		P P P		Page/Tr. No.		Station
1 2 3 4	5 6 7 8 9	10 11 12	13	14 15 16	17 18 19	20 21 22 23 24	25	26 27 28 29	30 31 32 33	34	35 36 37 38 39	40 41 42 43 44 45	46 47 48 49 50
1026	18000	23	1	101	006	100					BRADWELL AVE		
	18001	23	1								BRADWELL AVE		
	18002	23	1								BRADWELL AVE		
	18003	33	1								WASHINGTON	BLVD	
	18004	23	1								WASHINGTON	BLVD	
	18005	24	1								WASHINGTON	BLVD	
	18006	13	1	101							WADDELL ST		
	18007	33	1	100							PROJ 530 LI	ME	A
	18008	23	1										A
	18009	24	1										A
	18010	23	1										A
	18011	12	1										A
1026	18012	13	1	100	006	100		NOV '06			PROJ 530 LI	ME	A
1026	18013	24	1	101	006	100				Ø	CDR 1	14-126	
	18014	24	1								MILLERGROVE	DR	
	18015	24	1										
	18016	24	1										
	18017	24	1								MILLERGROVE	DR	
	18018	25	1								WASHINGTON	BLVD	
	18019	25	1								WASHINGTON	BLVD	
	18020	35	1	101							MORRILL AVE		
	18021	24	1	100							CDR 1	14-126	
	18022	24	1										
	18023	25	1										
	18024	24	1										
	18025	24	1										
1026	18026	14	1	100	006	100					CDR 1	14-126	
1026	18027	90	1	100	003	100					ROSEMEAD BLVD		
1026	18028	90	1	100	003	100					ROSEMEAD BLVD		
1026	18029	90	1	100	007	100					MINES AVE		

1 2 3 4 5 6 7 8 9 10 11 12 13 14 15 16 17 18 19 20 21 22 23 24 25 26 27 28 29 30 31 32 33 34 35 36 37 38 39 40 41 42 43 44 45 46 47 48 49 50

82-0033 DPW 5/89

SURVEY NOTES CATALOGING FORM

FIELD BOOK	PAGE	MODULE	AGENCY	TYPE	DATE	SURVEY I.D. (TR. NO., CSB NO., ETC)	REF 1 – FB 2 – FQ 3 – R/W 4 – MB 5 – LB 6 – LQ 7 – FT 8 – GS 9 – CE 0	PAGE	1=A;Q=TITLE	JOB	NAME	
NNEE	PPP	NE		NNN	YY	N		PPP		Page/Tr. No.		Station
1026	1830	91	1	100	907	100				MINES	AVE	
	1	82	1									
	2	83	1									
	3	73	1									
1026	1834	74	1	100	907	100				MINES	AVE	
1026	1835	03	1	101	907	100				SLAUSON AVE		
	6	03	1									
	7	02	1									
	8	01	1	101								
	1839	03	1	100								
	1840	02	1									
	1841	02	1									
1026	1842	01	1	100	907	100				SLAUSON AVE		
1026	1843	17	1	134	907	100				CORNER RECORD		
1026	1844	17	1	134	907	100				CORNER RECORD		
1026	1845	01	1	134	0907	100				CORNER RECORD		
1026	1846	01	1	134	0907	100				CORNER RECORD		
1026	1847	99	1	134	0907	100				CORNER RECORD		
1026	1848	99	1	134	0907	100				CORNER RECORD		
1026	1849	99	1	136	0907	100				NORWALK BLVD.		
	1850	99	1									
	1851	99	1									
	1852	99	1									
	1853	98	1									
	1854	98	1									
	1855	99	1									
	1856	99	1									
	1857	99	1									
	1858	99	1									
1026	1859	98	1	136	0907	100				NORWALK BLVD.		

1 2 3 4 5 6 7 8 9 10 11 12 13 14 15 16 17 18 19 20 21 22 23 24 25 26 27 28 29 30 31 32 33 34 35 36 37 38 39 40 41 42 43 44 45 46 47 48 49 50

82-0033 DPW 5/89

SURVEY NOTES CATALOGING FORM

FIELD BOOK	PAGE	MODULE	AGENCY	TYPE	DATE	SURVEY I.D. (TR. NO., CSB NO., ETC)	REF (1 – FB, 2 – FQ, 3 – R/W, 4 – MB, 5 – LB, 6 – LQ, 7 – FT, 8 – GS, 9 – CE, 0)	PAGE	1=A;Q=TITLE	JOB	NAME	
NNEE	PPP	NE		NNN	YY	N		PPP		Page/Tr. No.		Station
1026	1860	98	1	1360	007	100				NORINALKI BLND		
	1	74	1	1101	007	100				MINES	AVE	
	2	83	1									
	3	82	1									
	4	82	1									
	5	81	1									
	6	91	1									
	7	91	1									
	8	90	1									
	1869	90	1									
	1870	90	1									
1026	1871	91	1	1101	007	100		JAN 08		MINES	AVE	
1026	1866	91	1	1101	008	100			A	MINES	AVE	
	1867	91	1						A			
	1868	90	1						A			
1026	1869	90	1	1101	008	100			A	MINES	AVE	
	6											
	7											
	8											
	9											
	0											
	1											
1026	1872	13	1	1360	008	100				PIONEER BLND		
	1873	13	1							PIONEER BLND		
	1874	13	1							WADDELL ST		
	1875	13	1							WADDELL ST		
	1876	44	1							SARAGOSA ST		
	1877	44	1							SARAGOSA ST		
	1878	44	1							PIONEER BLND		
1026	1879	44	1	1360	008	100				PIONEER BLND		

1 2 3 4 5 6 7 8 9 10 11 12 13 14 15 16 17 18 19 20 21 22 23 24 25 26 27 28 29 30 31 32 33 34 35 36 37 38 39 40 41 42 43 44 45 46 47 48 49 50

82-0033 DPW 5/89

SURVEY NOTES CATALOGING FORM

FIELD BOOK	PAGE	MODULE	AGENCY	TYPE	DATE	SURVEY I.D. (TR. NO., CSB NO., ETC)	REF 1 – FB 2 – FQ 3 – R/W 4 – MB 5 – LB 6 – LQ 7 – FT 8 – GS 9 – CE 0	PAGE	1=A;Q=TITLE	JOB	NAME
NNEE	PPP	NE		NNN	YY	N		PPP		Page/Tr. No.	Station
1 2 3 4	5 6 7 8 9	10 11 12	13	14 15 16	17 18 19	20 21 22 23 24	25	26 27 28 29	30 31 32 33	34	35 36 37 38 39	40 41 42 43 44 45	46 47 48 49 50
1026	1880	44	1	1360	08	100					BRADWELL ANE
1026	1881	44	1	1360	08	100					BRADWELL ANE
	2										
	3										
	4										
	5										
	6										
	7										
	8										
	9										
	0										
	1										
	2										
	3										
	4										
	5										
	6										
	7										
	8										
	9										
	0										
	1										
	2										
	3										
	4										
	5										
	6										
	7										
	8										
	9										

BDY 1982