5-57

Punched to 355

I

FIELD BOOK NNEE	PAGE PPP	MODULE NE	AGENCY	TYPE NNN	DATE YY	SURVEY I.D. (TR NO, CSB NO, ETC) N	CODE 1=A:0=TITLE	OLD FIELD BOOK FB FQ R/W MB LB LQ	PAGE PPP	JOB NAME
	0									
1123	1	37	1	100	67	1				0 WILMA AVE
	2	37		110						" "
	3	37		110						STRONG AVE
	4	28		110						O'NEILL AVE
	5	29		110	67	1				FITZGERALD AVE
	6	29		101	68	2				SHELIA ST.
	7	31		100	56	3	1	29.5	77	0 BANDINI BLVD
	8	31							78	
	9	22							78	
	10	22							79	
	11	23							79	
	12	24		100					79	
	13	23		110					80	
	14	23							81	
	15	24							81	
	16	23							82	
	17	23		110					83	
	18	23		111					84	
	19	23							85	
	20	24		111	56	3	1	29.5	85	BANDINI BLVD
	21	40		100	55	4	1	29.5	150	26TH ST.
	22	40							16	
	23	41							17	
	24	32							18	
	25	33							18	
	26	34							19	
	27	24							19	
	28	23		100					20	
1123	29	32	1	110	55	4	1	29.5	22	26TH ST.

1971 AUG

FIELD BOOK NNEE	PAGE PPP	MODULE NE	AGENCY	TYPE NNN	DATE YY	SURVEY I.D. (TR. NO, CSB NO, ETC) N	REF 1 – FB 2 – FQ 3 – R/W 4 – MB 5 – LB 6 – LQ 7 – FT 8 – GS 9 0	PAGE PPP	1=A:0=TITLE	JOB Page/Tr. No.	NAME Station
1123	30	32	1	110	55	4	1 295	23		26TH	ST.
	31	33						23			
	32	33						24			
	33	33						25			
	34	33						26			
	35	34						24			
	36	22						26			
	37	23						26			
	38	33		110				27			
	39	32		111				28			
	40	33						28			
	41	34						28			
	42	33		111	55	4	1 295	29		26th	ST.
	43	33		100	42	5	2 306	0		AYRES	AVE
	44	33	1			5	2 306	1		AYRES	AVE
	45	23	1	100	42	5	2 306	1		AYRES	AVE
	46	43	1	110	58	6	1 334	260		PACIFIC	WAY
	47	43	1			6	1 334	27			
	48	44	1	110	58	6	1 334	28		PACIFIC	WAY
	49	52	1	100	58	7	1 334	290		PACIFIC	WAY
	50	52						30			
	51	51						31			
	52	52						32			
	53	52						321			
	54	51						33			
	55	51		100				331			
	56	52		110				34			
	57	51						35			
	58	52						35			
1123	59	51	1	110	58	7	1 334	36		PACIFIC	

1 2 3 4 5 6 7 8 9 10 11 12 13 14 15 16 17 18 19 20 21 22 23 24 25 26 27 28 29 30 31 32 33 34 35 36 37 38 39 40 41 42 43 44 45 46 47 48 49 50

1971

FIELD BOOK NNEE	PAGE PPP	MODULE NE	AGENCY	TYPE NNN	DATE YY	SURVEY I.D. (TR. NO, CSB NO, ETC) N	REF 1 – FB 2 – FQ 3 – R/W 4 – MB 5 – LB 6 – LQ 7 – FT 8 – GS 9 0	PAGE PPP	1=A:0=TITLE	JOB Page/Tr. No.	NAME Station
1123	60	37	1	100	58	8	1	357	10	WASHINGTON	BLVD
	61	37						2			
	62	37						21			
	63	36						3			
	64	36						31			
	65	36						4			
	66	36						41			
	67	36						5			
	68	36						51			
	69	36						6			
	70	36						61			
	71	45						7			
	72	45						71			
	73	45						8			
	74	45						81			
	75	45						9			
	76	45						91			
	77	44						10			
	78	44						101			
	79	44						11			
	80	44						111			
	81	44						12			
	82	44		100				121			
	83	36		110				14			
	84	37						14			
	85	36						15			
	86	36						16			
	87	36						17			
	88	36						18			
1123	89	36	1	110	58	8	1	357	19	WASHINGTON	BLVD

1 2 3 4 5 6 7 8 9 10 11 12 13 14 15 16 17 18 19 20 21 22 23 24 25 26 27 28 29 30 31 32 33 34 35 36 37 38 39 40 41 42 43 44 45 46 47 48 49 50

UG 1971

FIELD BOOK NNEE	PAGE PPP	MODULE NE	AGENCY	TYPE NNN	DATE YY	SURVEY I.D. (TR. NO, CSB NO, ETC) N	REF 1 – FB 2 – FQ 3 – R/W 4 – MB 5 – LB 6 – LQ 7 – FT 8 – GS 9 0	PAGE PPP	1=A:0=TITLE	JOB Page/Tr. No.	NAME Station
1123	90	46	1	110	58	81	357	19		WASHINGTON	BLVD
	1	45						20			
	2	45						21			
	3	45						22			
	4	44						23			
	5	45						23			
	6	44						24			
	7	44						25			
	8	44						26			
	9	44						27			
	100	44						28			
	1	36						29			
	2	36						30			
	3	36						31			
	4	36						32			
	5	36						33			
	6	36						34			
	7	36						35			
	8	45						36			
	9	45						37			
	110	45						38			
	1	45						39			
	2	45						40			
	3	44						41			
	4	44						42			
	5	44						43			
	6	44						44			
	7	44		110				45			
	8	36		111				46			
1123	9	37	1	111	58	81	357	46		WASHINGTON	BLVD

AUG 1971

1 2 3 4 5 6 7 8 9 10 11 12 13 14 15 16 17 18 19 20 21 22 23 24 25 26 27 28 29 30 31 32 33 34 35 36 37 38 39 40 41 42 43 44 45 46 47 48 49 50

FIELD BOOK NNEE	PAGE PPP	MODULE NE	AGENCY	TYPE NNN	DATE YY	SURVEY I.D. (TR. NO, CSB NO, ETC) N	REF 1 – FB 2 – FQ 3 – R/W 4 – MB 5 – LB 6 – LQ 7 – FT 8 – GS 9 0	PAGE PPP	1=A:0=TITLE	JOB Page/Tr. No.	NAME Station
11 23	120	36	1	111	58	8	1 357	47		WASHINGTON	BLVD
	121	36						48			
	122	45						48			
	123	44						49			
	124	45						49			
	125	43						50			
	126	44						50			
	127	36	1	111	58	8	1 357	51		WASHINGTON	BLVD
	128	43	1	100	62	9	1 357	79	0	SHEILA ST.	
	129	43						80			
	130	44						80			
	131	44						81			
	132	43						82			
	133	44						82			
	134	43		111				83			
	135	44						83			
	136	43	1	111	62	9	1 357	84		SHEILA ST.	
	137	44	1	110	59	8	1 357	65		AYRES AVE	
	138	37	1	100	45	10	2 595	0		WASHINGTON	BLVD
	139	37						1			
	140	36						1			
	141	37						11			
	142	36						11			
	143	36						2			
	144	36						3			
	145	45						3			
	146	45						4			
	147	44						5			
	148	45						5			
11 23	149	44	1	100	45	10	2 595	6		WASHINGTON	BLVD

1971 AUG

AUG 1971

FIELD BOOK NNEE	PAGE PPP	MODULE NE	AGENCY	TYPE NNN	DATE YY	SURVEY I.D. (TR. NO, CSB NO, ETC) N	REF 1 – FB 2 – FQ 3 – R/W 4 – MB 5 – LB 6 – LQ 7 – FT 8 – GS 9 0	PAGE PPP	1=A:0=TITLE	JOB Page/Tr. No.	NAME Station
1123	150	43	1	100	45	10	2	595	7		WASHINGTON BLVD
	1	53							7		
	2	52							7		
	3	51							8		
	4	60	1	100	45	10	2	595	9		WASHINGTON BLVD
	5	84	1	102	65	11	1	462	57		UNION PACIFIC AVE
	6	81							58		
	7	81							59		
	8	82							60		
	9	83							61		
	160	82		102	65				62		
	1	82		101	66				63		
	2	83							64		
	3	82							65		
	4	84							66		
	5	82							67		
	6	81	1	101	66	11	1	462	68		UNION PACIFIC AVE
	7	90	1	100	62	12	1	476	280		OLYMPIC BLVD
	8	90							30		
	9	90							31		
	170	91							32		
	1	91							33		
	2	92							34		
	3	93							35		
	4	83							35		
	5	83							351		
	6	93							36		
	7	83							36		
	8	83							361		
1123	9	93	1	100	62	12	1	476	37		OLYMPIC BLVD

1 2 3 4 5 6 7 8 9 10 11 12 13 14 15 16 17 18 19 20 21 22 23 24 25 26 27 28 29 30 31 32 33 34 35 36 37 38 39 40 41 42 43 44 45 46 47 48 49 50

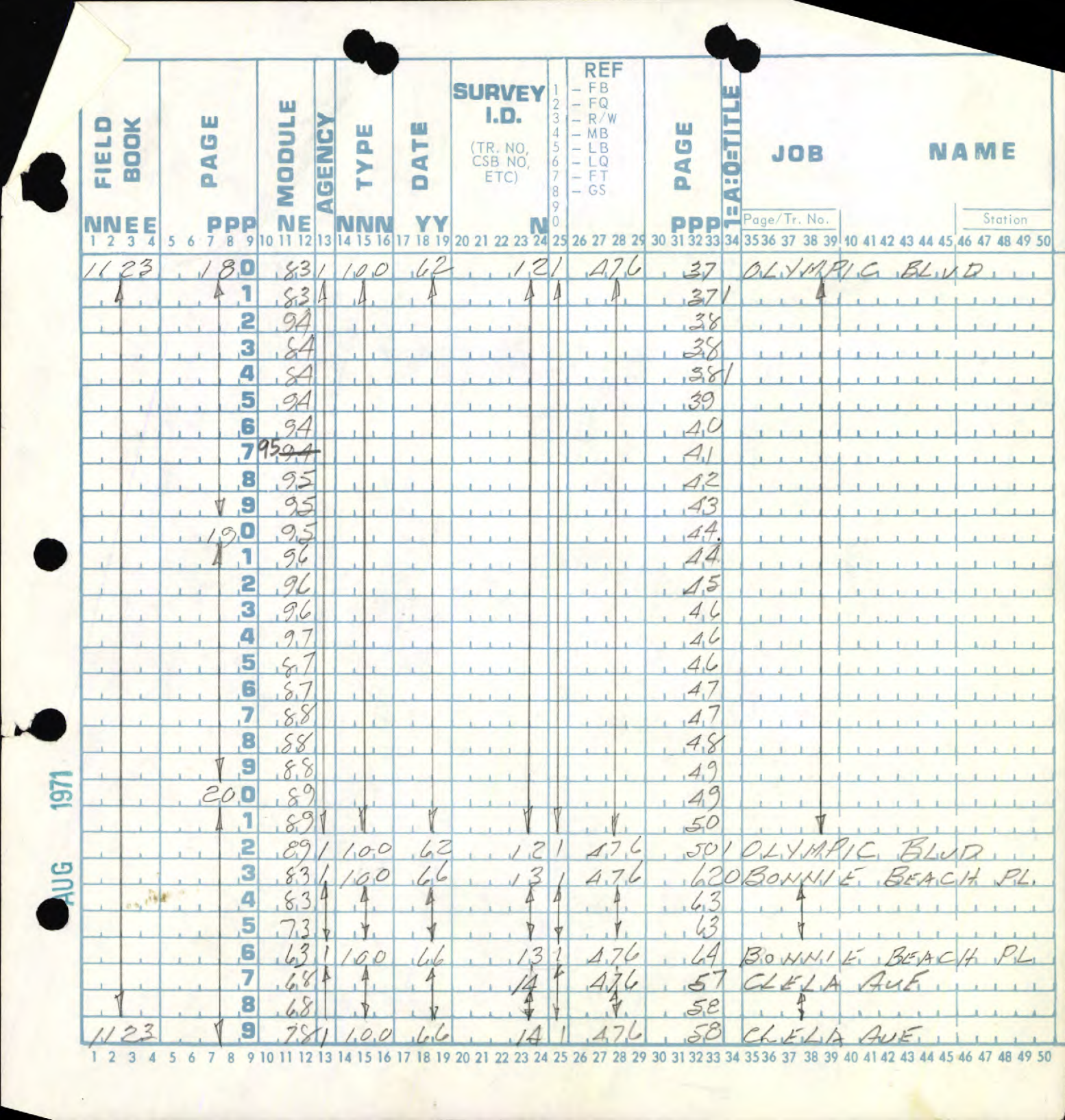
FIELD BOOK
NNEE
PAGE
PPP
MODULE
NE
AGENCY
TYPE
NNN
DATE
YY
SURVEY I.D.
(TR. NO, CSB NO, ETC)
N
REF
1 – FB
2 – FQ
3 – R/W
4 – MB
5 – LB
6 – LQ
7 – FT
8 – GS
PAGE
PPP
1=A:0=TITLE
JOB
Page/Tr. No.
NAME
Station
1 2 3 4 5 6 7 8 9 10 11 12 13 14 15 16 17 18 19 20 21 22 23 24 25 26 27 28 29 30 31 32 33 34 35 36 37 38 39 40 41 42 43 44 45 46 47 48 49 50
1123 180 83 1 100 62 12 1 476 37 OLYMPIC BLVD
181 83 371
182 84 38
183 84 38
184 84 381
185 94 39
186 94 40
187 95 94 41
188 95 42
189 95 43
190 95 44
191 96 44
192 96 45
193 96 46
194 97 46
195 87 46
196 87 47
197 88 47
198 88 48
199 88 49
200 89 49
201 89 50
202 89 1 100 62 12 1 476 501 OLYMPIC BLVD
203 83 1 100 66 13 1 476 620 BONNIE BEACH PL.
204 63 63
205 73 63
206 63 1 100 66 13 1 476 64 BONNIE BEACH PL.
207 68 14 476 57 CLELA AVE
208 68 58 CLELA AVE
1123 209 78 1 100 66 14 1 476 58 CLELA AVE
AUG 1971

FIELD BOOK NNEE	PAGE PPP	MODULE NE	AGENCY	TYPE NNN	DATE YY	SURVEY I.D. (TR. NO, CSB NO, ETC) N	REF 1 – FB 2 – FQ 3 – R/W 4 – MB 5 – LB 6 – LQ 7 – FT 8 – GS 9 0	PAGE PPP	1=A:0=TITLE	JOB Page/Tr. No.	NAME Station
1123	210	88	1	100	66	14	1	476	58		CLELA AVE
	1	88		110					59		
	2	88		110					60		
	3	78		110					60		
	4	78		111					61		
	5	88		111	66	14	1	476	61		CLELA AVE
	6	09		100	56	151	1	303	30		EASTERN AVE
	7	09							31		
	8	19							31		
	9	09							31	1	
	220	19							31	1	
	1	19							32		
	2	19							32	1	
	3	19							33		
	4	19							33	1	
	5	29							34		
	6	29							34	1	
	7	29							35		
	8	29							35	1	
	9	29							36		
	230	39							36		
	1	29							36	1	
	2	39							36	1	
	3	39							37		
	4	39							38		
	5	49		100					38		
	6	09		110					40		
	7	19							40		
	8	19							41		
1123	9	19	1	110	56	15	1	303	42		EASTERN AVE

AUG 1971

FIELD BOOK NNEE	PAGE PPP	MODULE NE	AGENCY	TYPE NNN	DATE YY	SURVEY I.D. (TR. NO, CSB NO, ETC) N	REF 1–FB 2–FQ 3–R/W 4–MB 5–LB 6–LQ 7–FT 8–GS 9 0	PAGE PPP	1=A:0=TITLE	JOB Page/Tr. No.	NAME Station
1123	240	29	1	110	56	15	1	303	43		EASTERN AVE
	241	29						44			
	242	29						45			
	243	39						45			
	244	39						46			
	245	49						46			
	246	49		110				47			
	247	09		111				48			
	248	19						48			
	249	19						49			
	250	29						49			
	251	39						49			
	252	39						50			
	253	49		111	56	15	1	303	50		EASTERN AVE
	254	36		100	45	16	1	283	1460	WILMA AVE	
	255	36						147			
	256	36						148			
	257	37						148			
	258	37		100				149			
	259	36		110				150			
	260	36						151			
	261	37						151			
	262	37		110	65	16	1	283	152	WILMA AVE	
	263	85		100	59	17	1	283	1106	EASTERN AVE	
	264	85						111			
	265	75						112			
	266	75						121			
	267	75		110				113			
	268	85						113			
1123	269	75	1	110	59	17	1	283	114	EASTERN AVE	

1 2 3 4 5 6 7 8 9 10 11 12 13 14 15 16 17 18 19 20 21 22 23 24 25 26 27 28 29 30 31 32 33 34 35 36 37 38 39 40 41 42 43 44 45 46 47 48 49 50

1971

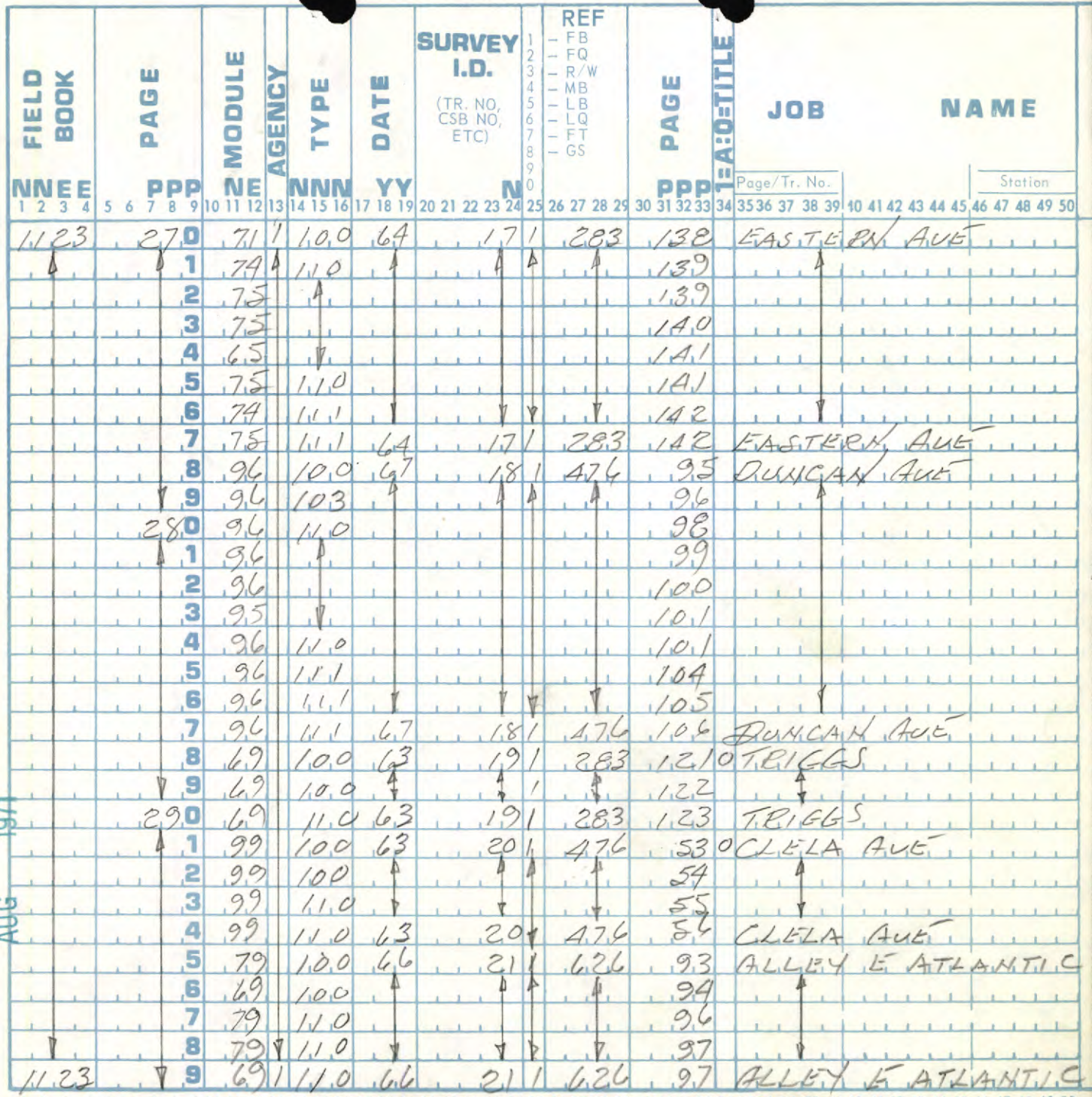
FIELD BOOK
NNEE
PAGE
PPP
MODULE
NE
AGENCY
TYPE
NNN
DATE
YY
SURVEY I.D.
(TR. NO, CSB NO, ETC)
N
REF
1 – FB
2 – FQ
3 – R/W
4 – MB
5 – LB
6 – LQ
7 – FT
8 – GS
PAGE
PPP
1=A:0=TITLE
JOB
Page/Tr. No.
NAME
Station
1971
AUG
EASTERN AVE
EASTERN AVE
DUNCAN AVE
DUNCAN AVE
TRIGGS
TRIGGS
CLELA AVE
CLELA AVE
ALLEY E ATLANTIC
ALLEY E ATLANTIC

FIELD BOOK NNEE	PAGE PPP	MODULE NE	AGENCY	TYPE NNN	DATE YY	SURVEY I.D. (TR. NO, CSB NO, ETC) N	REF 1–FB 2–FQ 3–R/W 4–MB 5–LB 6–LQ 7–FT 8–GS 9 0	PAGE PPP	1=A:0=TITLE	JOB Page/Tr. No.	NAME Station
1123	300	69	1	110	66	2	/	626		98	ALLEY E ATLANTIC
	1	69		111						99	
	2	79		111	66	21	/	626		99	ALLEY E ATLANTIC
	3	69		100	57	21	/	283		86	ATLANTIC BLVD
	4	23		100	67	22					OBANDINI BLVD
	5	23									
	6	14									
	7	15									
	8		1	100	67	22					BANDINI BLVD
		16									308
		17									308
		18									308
		19									308
	309	09	1	100	67	22					BANDINI BLVD
	310	17	1	110	67	22					BANDINI BLVD
	311		1	100	67	22					BANDINI BLVD
		15									311
	312		1	100	67	22					BANDINI BLVD
		16									312
		17									312
	313		1	100	67	22					BANDINI BLVD
		16									313
		17									313
		18									313
		19									313
	314	14	1	100	67	22					BANDINI BLVD
	6										
	7										
	8										
1123	9										

AUG 1971

1 2 3 4 5 6 7 8 9 10 11 12 13 14 15 16 17 18 19 20 21 22 23 24 25 26 27 28 29 30 31 32 33 34 35 36 37 38 39 40 41 42 43 44 45 46 47 48 49 50

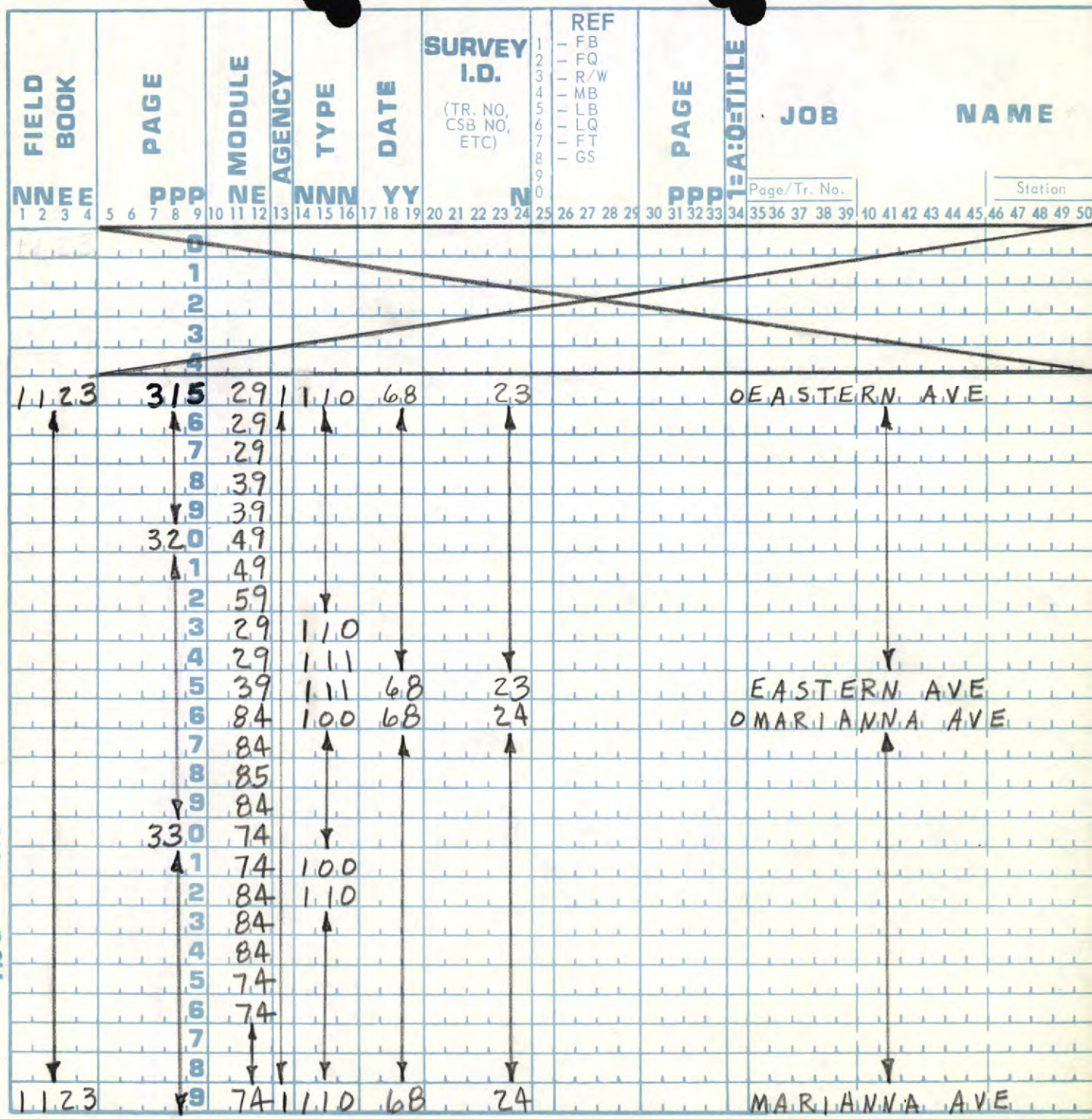
FIELD BOOK
NNEE
PAGE
PPP
MODULE
NE
AGENCY
TYPE
NNN
DATE
YY
SURVEY I.D.
(TR. NO, CSB NO, ETC)
N
REF
1 – FB
2 – FQ
3 – R/W
4 – MB
5 – LB
6 – LQ
7 – FT
8 – GS
PAGE
PPP
1=A:0=TITLE
JOB
NAME
Page/Tr. No.
Station
1123 315 29 1 110 68 23 0EASTERN AVE
6 29
7 29
8 39
9 39
320 49
1 49
2 59
3 29 110
4 29 111
5 39 111 68 23 EASTERN AVE
6 84 100 68 24 0MARIANNA AVE
7 84
8 85
9 84
330 74
1 74 100
2 84 110
3 84
4 84
5 74
6 74
7
8
9 74 1110 68 24 MARIANNA AVE
1123

AUG 1971

Punched to 355

FIELD BOOK NNEE	PAGE PPP	MODULE NE	AGENCY	TYPE NNN	DATE YY	SURVEY I.D. (TR. NO, CSB NO, ETC) N	REF 1–FB 2–FQ 3–R/W 4–MB 5–LB 6–LQ 7–FT 8–GS	PAGE PPP	1=A:0=TITLE	JOB Page/Tr. No.	NAME Station
1123	340	84	1	110	68	24				MARIANNA AVE	
	341	84									
	342	85									
	343	84									
	344	85									
	345	74									
	346	74									
	347	75		1							
	348	74		110							
	349	84		111							
	350	74									
	351	74									
	352	84									
	353	85									
	354	74									
1123	355	74	1	111	68	24				MARIANNA AVE	
	356										
	357										
	358										
	359										
	360										
	361										
	362										
	363										
	364										
	365										
	366										
	367										
	368										
	369										

See Vol. II

AUG 1971

1 2 3 4 5 6 7 8 9 10 11 12 13 14 15 16 17 18 19 20 21 22 23 24 25 26 27 28 29 30 31 32 33 34 35 36 37 38 39 40 41 42 43 44 45 46 47 48 49 50

5-58

Punched to 690

FIELD BOOK NNEE	PAGE PPP	MODULE NE	AGENCY	TYPE NNN	DATE YY	SURVEY I.D. (TR. NO, CSB NO, ETC) N	REF 1–FB 2–FQ 3–R/W 4–MB 5–LB 6–LQ 7–FT 8–GS 9 0	PAGE PPP	1=A:0=TITLE	JOB Page/Tr. No.	NAME Station
					See	Vol I					
1123	356	50	1	100	68	25					OSHEILA ST
	357	50									
	358	51									
	359	52									
	360	42									
	361	43									
	362	44									
	363	34									
	364	35									
	365	36									
	366	36									
	367	37									
	368	37									
	369	27									
	370	28									
	371	28									
	372	29		100							
	373	29		100							
	374	50		110							
	375										
	376										
	377	50									
	378	51									
1123	379	51	1	110	68	25					SHEILA ST

1 2 3 4 5 6 7 8 9 10 11 12 13 14 15 16 17 18 19 20 21 22 23 24 25 26 27 28 29 30 31 32 33 34 35 36 37 38 39 40 41 42 43 44 45 46 47 48 49 50

G 1971

FIELD BOOK NNEE	PAGE PPP	MODULE NE	AGENCY ·	TYPE NNN	DATE YY	SURVEY I.D. (TR. NO, CSB NO, ETC) N	REF 1 – FB 2 – FQ 3 – R/W 4 – MB 5 – LB 6 – LQ 7 – FT 8 – GS 9 0	PAGE PPP	1=A:0=TITLE	JOB Page/Tr. No.	NAME Station
1123	380	52	1	110	68	25				SHEILA ST	
	1	42									
	2	42									
	3	43									
	4	43									
	5	43									
	6	44									
	7	44									
	8	44									
	9	44									
	390	34									
	1	34									
	2	35									
	3	35									
	4	35									
	5	35									
	6	36									
	7	36									
	8	36									
	9	37									
	400	37									
	1	37									
	2	27									
	3	28									
	4	28									
	5	29									
	6	29		110							
	7	50		111							
	8	51		111							
1123	9	52	1	111	68	25				SHEILA ST	

AUG 1971

FIELD BOOK NNEE	PAGE PPP	MODULE NE	AGENCY	TYPE NNN	DATE YY	SURVEY I.D. (TR. NO, CSB NO, ETC) N	REF 1 – FB 2 – FQ 3 – R/W 4 – MB 5 – LB 6 – LQ 7 – FT 8 – GS 9 0	PAGE PPP	1=A:0=TITLE	JOB 2-31 NAME Page/Tr. No.	Station
1123	410	42	1	111	68	25				SHEILA ST	
	1	42									
	2	43									
	3	44									
	4	44									
	5	34									
	6	34									
	7	35									
	418		1	111	68	25				SHEILA ST	
		36								418	
		37								418	
		27								418	
		28								418	
		29								418	
	4										
	5										
	6										
	7										
	8										
	419	29	1	111	68	25				SHEILA ST	
	420	59	1	100	68	23				EASTERN AVE	
	1			110							
	2			111							
	3			111							
	4	59		111	68	23				EASTERN AVE	
	5	36		110	68	25				SHEILA ST	
	6	36		111	68	25				SHEILA ST	
	7	29		110	68	25				SHEILA ST	
	8	49	1	100	68	23				OEVERINGTON ST	
1123	9	49	1	100	68	23				EVERINGTON ST	

Punch from here

Note 1971

AU

RD 299

SURVEY NOTE CATALOGING FORM

FIELD BOOK NNEE	PAGE PPP	MODULE NE	AGENCY	TYPE NNN	DATE YY	SURVEY I.D. (TR. NO, CSB NO, ETC) N	REF (1 – FB, 2 – FQ, 3 – R/W, 4 – MB, 5 – LB, 6 – LQ, 7 – FT, 8 – GS)	PAGE PPP	1=A:0=TITLE	JOB NAME Page/Tr. No.	Station
1123	430	59	1	100	68	23				EVERINGTON ST	
	1	39									
	2	49									
	3	58									
	4	48		100							
	5	49		110							
	6	49		111	68	23				EVERINGTON ST	
	7	95		121	68	27				FORD BLVD	
	8	95								OLYMPIC BLVD	
	9	96									
	440	97									
	441	87								OLYMPIC BLVD	
	442		1	121	68	27				TELEGRAPH RD	
		68									
		78									
		77									
		76									
		86									
1123		85								TELEGRAPH RD	
	9										
	0										
	1										
	2										
1123	443	69	1	121	68	27				ATLANTIC BLVD	
	4	79								ATLANTIC BLVD	
	5	89								ATLANTIC BLVD	
	6	96								VERONA ST	
	7	97									
	8	98									
23	9	99	1	121	68	27				VERONA ST	

1 2 3 4 5 6 7 8 9 10 11 12 13 14 15 16 17 18 19 20 21 22 23 24 25 26 27 28 29 30 31 32 33 34 35 36 37 38 39 40 41 42 43 44 45 46 47 48 49 50

G 1971

RD 299

SURVEY NOTE CATALOGING FORM

REF: 1 – FB, 2 – FQ, 3 – R/W, 4 – MB, 5 – LB, 6 – LQ, 7 – FT, 8 – GS, 9, 0

FIELD BOOK NNEE	PAGE PPP	MODULE NE	AGENCY	TYPE NNN	DATE YY	SURVEY I.D. (TR. NO, CSB NO, ETC) N	REF	PAGE PPP	1=A:0=TITLE	JOB NAME Page/Tr. No.	Station
1123	450	97	1	121	68	27				KERN AVE	
	451	93		100	68	28				DOWNEY RD	
	452	93									
	453	93									
	454	83		100							
	455	93		110							
	456										
	457										
	458										
	459	93									
	460	83									
	461	83									
	462	93									
	463										
	464										
	465	93									
	466	83		110							
	467	93		111							
	468	93									
	469	93									
	470	83									
	471	83									
	472	83									
	473	93		111	68	28				DOWNEY RD	
	474	92		100	68	29				HERBERT AVE	
	475	97		100	57	271		167	35	KERN AVE	
	476	69		101	67	211		626	117	ALLEY	
	477	79		101	67	211		626	117	ALLEY	
	478	99		100	67	771		626	108	WHITTIER BLVD	
1123	479	99	1	110	67	771		626	112	WHITTIER BLVD	

1 2 3 4 5 6 7 8 9 10 11 12 13 14 15 16 17 18 19 20 21 22 23 24 25 26 27 28 29 30 31 32 33 34 35 36 37 38 39 40 41 42 43 44 45 46 47 48 49 50

G 1971

RD 299

SURVEY NOTE CATALOGING FORM

AUG 1971

FIELD BOOK NNEE	PAGE PPP	MODULE NE	AGENCY	TYPE NNN	DATE YY	SURVEY I.D. (TR. NO, CSB NO, ETC) N	REF (1 – FB, 2 – FQ, 3 – R/W, 4 – MB, 5 – LB, 6 – LQ, 7 – FT, 8 – GS, 9, 0)	PAGE PPP	1=A:0=TITLE	JOB NAME Page/Tr. No.	Station
1123	480	99	1	111	67	77 1	626	115		WHITTIER BLVD	
	1	37		100	56	16 1	283	81		ALLEY	
	2	37		110	56	16 1	283	82		ALLEY	
	3	37		110	56	16 1	283	83		ALLEY	
	4	37		100	63	16 1	283	119		JILLSON ST	
	5	38		100	63	16 1	283	119		JILLSON ST	
	6	65		100	62	17 1	283	120		EASTERN AVE	
	7	75		100	62	17 1	283	120		EASTERN AVE	
	8	65		101	63	17 1	283	120		EASTERN AVE	
	9	75		101	63	17 1	283	120		EASTERN AVE	
	490	69		100	65	27 1	283	161		ATLANTIC BLVD	
	1	69		110	"	" 1	"	162		"	
	2	69		110		1		163			
	3	69		110		1		164			
	4	69		110	65	27 1	283	165		ATLANTIC BLVD	
	5	69		100	65	27 1	283	167		ALLEY E. ATLANTIC	
	6	69		110	65	27 1	283	168		ALLEY E. ATLANTIC	
	7	36		110	68	30			0	ATLANTIC BLVD	
	8	36									
	9	36									
	500	37									
	1	36									
	2	37		110							
	3	36		111							
	4	37		111	68	30				ATLANTIC BLVD	
	5	81		100	63	11 1	462	36		ROWAN AVE	
	6	71		100	63	11	462	37		ROWAN AVE	
	7	81		110	63	11 1	462	38		ROWAN AVE	
	8	71		110	63	11 1	462	39		ROWAN AVE	
1123	9	81	1	110	63	11 1	462	39		ROWAN AVE	

1 2 3 4 5 6 7 8 9 10 11 12 13 14 15 16 17 18 19 20 21 22 23 24 25 26 27 28 29 30 31 32 33 34 35 36 37 38 39 40 41 42 43 44 45 46 47 48 49 50

RD 299

SURVEY NOTE CATALOGING FORM

FIELD BOOK NNEE	PAGE PPP	MODULE NE	AGENCY	TYPE NNN	DATE YY	SURVEY I.D. (TR. NO, CSB NO, ETC) N	REF 1 – FB 2 – FQ 3 – R/W 4 – MB 5 – LB 6 – LQ 7 – FT 8 – GS 9 0	PAGE PPP	1=A:0=TITLE	JOB Page/Tr. No.	NAME Station
1123	510	95	1	100	65	16	1 476	81		EASTERN AVE	
	1	95						82			
	2	85						83			
	3	85						90			
	4	95	1	100	65	16	1 476	90		EASTERN AVE	
	5	97	1	110	65	27	1 474	233		ARIZONA AVE	
	6	97						234			
	7	97						235			
	8	97						236			
	9	96						237			
	520	97						237			
	1	96						238			
	2	97						238			
	3	96						239			
	4	96						240			
	5	86						240			
	6	86						241			
	7	86						242			
	8	86						243			
	9	86						244			
	530	86						245			
	1	97						246			
	2	97						247			
	3	96						248			
	4	97						248			
	5	97						249			
	6	86						250			
	7	86						251			
	8	86						252			
1123	9	76	1	110	65	27	1 474	253		ARIZONA AVE	

1 2 3 4 5 6 7 8 9 10 11 12 13 14 15 16 17 18 19 20 21 22 23 24 25 26 27 28 29 30 31 32 33 34 35 36 37 38 39 40 41 42 43 44 45 46 47 48 49 50

1971

RD 299

SURVEY NOTE CATALOGING FORM

FIELD BOOK NNEE	PAGE PPP	MODULE NE	AGENCY	TYPE NNN	DATE YY	SURVEY I.D. (TR. NO, CSB NO, ETC) N	REF 1 – FB 2 – FQ 3 – R/W 4 – MB 5 – LB 6 – LQ 7 – FT 8 – GS 9 0	PAGE PPP	1=A:0=TITLE	JOB Page/Tr. No.	NAME Station
1123	540	86	1	110	65	27	1 474	253			ARIZONA AVE
	1	97	1	111				254			
	2	97						255			
	3	97						256			
	4	97						257			
	5	97						258			
	6	96						258			
	7	86						259			
	8	87						259			
	9	86						260			
	550	86						261			
	1	96						262			
	2	96						263			
	3	97						263			
	4	86						264			
	5	87						264			
	6	76						265			
	7	84		111	65	27	1 474	265			ARIZONA AVE
	8	80		100	66	121	476	70			DITMAN AVE
	9	81		"	"	"	"	70			
	560	90						70			
	1	91						70			
	2	90		100				66			
	3	90		110				67			
	4	90		110				68			
	5	90		111				69			
	6	80		100				71			
	7	90	1	100	66	121	476	71			DITMAN AVE
	8	97	1	100	64	27	1 474	192			ARIZONA AVE
1123	9	97	1	100	64	27	1 474	193			ARIZONA AVE

AUG 1971

RD 299

SURVEY NOTE CATALOGING FORM

Punched to 598

FIELD BOOK NNEE	PAGE PPP	MODULE NE	AGENCY	TYPE NNN	DATE YY	SURVEY I.D. (TR. NO, CSB NO, ETC) N	REF 1–FB, 2–FQ, 3–R/W, 4–MB, 5–LB, 6–LQ, 7–FT, 8–GS	PAGE PPP	1=A:0=TITLE	JOB NAME Page/Tr. No.	Station
11 23	570	96	1	100	64	27	1	474	194	ARIZONA AVE	
	571	97							194		
	572	86							195		
	573	77							196		
	574	87							196		
	575	86			64			474	197		
	576	96		100	67			476	95		
	577	96		110					97		
	578	96							98		
	579	96							102		
	580	96		110	67			476	103		
	581	95		100	60			406	11		
	582	95		100	60			406	12		
	583	97		101	64			474	191		
	584	97		121	64			474	202		
	585	97	1	121	64	27	1	474	203	ARIZONA AVE	
	586	97	1	121	64	27	1	474	204	ARIZONA AVE	
	587	95		100					87	FORD AVE	
	588	95		100					88	FORD AVE	
	589	95		102	61	27		406	91	FORD AVE	
	590	48		100	65	23	1	357	88	STROHE AVE	
	591	48		100					89		
	592	49		100					89		
	593	49	1	100	65	23	1	357	90	STROHE AVE	
	594	95	1	100	61	27	1	406	86	FORD AVE	
	595	351	1	112	65	25				SHEILA ST	
	596	89	1	100	61	121	1	476	2	OLYMPIC BLVD	
	597	89	1	110	61	121	1	476	4	OLYMPIC BLVD	
	598	89	1	110	61	121	1	476	5	OLYMPIC BLVD	
11 23	318	39	1	110	69	23				AEASTERN AVE	

Punch to 1971 AUG Here

1 2 3 4 5 6 7 8 9 10 11 12 13 14 15 16 17 18 19 20 21 22 23 24 25 26 27 28 29 30 31 32 33 34 35 36 37 38 39 40 41 42 43 44 45 46 47 48 49 50

RD 299
Rev. 10/68

SURVEY NOTES CATALOGING FORM

Punched to 6 CC 7-01

FIELD BOOK (NNEE)	PAGE (PPP)	MODULE (NE)	AGENCY	TYPE (NNN)	DATE (YY)	SURVEY I.D. (TR. NO., CSB NO., ETC) (N)	REF (1 – FB, 2 – FQ, 3 – R/W, 4 – MB, 5 – LB, 6 – LQ, 7 – FT, 8 – GS)	PAGE (PPP)	1=A:0=TITLE	JOB NAME (Page/Tr. No. / Station)
1123	599	951		103	61	271	406	97		FORD BLVD
	600	84		102	69	248	4341	A		MARIANNA AVE
	1	74		102	69	248	4341	A		MARIANNA AVE
	2	36		100	46	252	104	2		SHEILA ST
	3	34						3		
	4	44						3		
	5	43						4		
	6	50		100	46			5		
	7	34		112	53	252	104	6		SHEILA ST
	8	43		100	46	262	274	4		MULFORD ST
	9	43		100	41	262	274	1		MULFORD ST
	610	43		100	41	262	274	2		MULFORD ST
	1	95		100	39	772	26	2		MINES AVE
	2	99			69	112				WHITTIER BLVD
	3	99				133				VANCOUVER AVE
	4	86				124				McDONNELL AVE
	5	86				151				TELEGRAPH RD
	6	86				124				McDONNELL AVE
	7	96				124				McDONNELL AVE
	8	96				116				OLYMPIC BLVD
1123	9	86	1	100	69	123				McBRIDE AVE

Punch From Here

1971

RD 299
Rev. 10/68

SURVEY NOTES CATALOGING FORM

FIELD BOOK NNEE	PAGE PPP	MODULE NE	AGENCY	TYPE NNN	DATE YY	SURVEY I.D. (TR. NO, CSB NO, ETC) N	REF 1 – FB 2 – FQ 3 – R/W 4 – MB 5 – LB 6 – LQ 7 – FT 8 – GS 9 0	PAGE PPP	1=A:0=TITLE	JOB Page/Tr. No.	NAME Station
1123	620	86	1	100	69	151					TELEGRAPH RD
	1	86				123					McBRIDE AVE
	2	96				123					MCBRIDE AVE
	3	96				116					OLYMPIC BLVD
	4	85				122					DUNCAN AVE
	5	85				151					TELEGRAPH RD
	6	85				122					DUNCAN AVE
	7	96				122					DUNCAN AVE
	8	96				122					DUNCAN AVE
	9	96				116					OLYMPIC BLVD
	630	95				116					OLYMPIC BLVD
	1	95				121					FORD BLVD
	2	95				120					MINES AVE
	3	95				120					BURGER AVE
	4	95		100	69	120					BURGER AVE
	5	96				114					VERONA ST
	6	96				124					McDONNELL AVE
	7	97				114					VERONA ST
	8					127					KERN AVE
	9					114					VERONA ST
	640	97				128					FETTERLY AVE
	1	98				114					VERONA ST
	2					129					FERRIS AVE
	3					114					VERONA ST
	4					130					LAVERNE AVE
	5					114					VERONA ST
	6					131					FRASER AVE
	7					114					VERONA ST
	8	98				132					CLELA AVE
1123	9	991	1	100	69	114					VERONA ST

1 2 3 4 5 6 7 8 9 10 11 12 13 14 15 16 17 18 19 20 21 22 23 24 25 26 27 28 29 30 31 32 33 34 35 36 37 38 39 40 41 42 43 44 45 46 47 48 49 50

JUL 1971

RD 299
Rev. 10/68

SURVEY NOTES CATALOGING FORM

Punched to 668

FIELD BOOK (NNEE)	PAGE (PPP)	MODULE (NE)	AGENCY	TYPE (NNN)	DATE (YY)	SURVEY I.D. (TR. NO, CSB NO, ETC) (N)	REF (1 – FB, 2 – FQ, 3 – R/W, 4 – MB, 5 – LB, 6 – LQ, 7 – FT, 8 – GS)	PAGE (PPP)	1=A:0=TITLE	JOB / NAME — Page/Tr. No. — Station
1123	650	99	1	100	69	132				CLELA AVE
	651					114				VERONA ST
	652					133				VANCOUVER AVE
	653					114				VERONA ST
	654	99		100		134				WOODS AVE
	655	96		110		114				VERONA AVE
	656	96								
	657	97								
	658	97								
	659	97								
	660	98								
	661									
	662	98								
	663	99								
	664									
	665									
	666	99		110	69	114				VERONA AVE
	667									
	668									
	669									
	670									
	671									
	672									
	673									
	674									
	675									
	676									
	677									
	678									
	679									
1123	680		1							

Punch To Here

1971

1123

RD 299
Rev. 10/68

SURVEY NOTES CATALOGING FORM

Punched to 683

FIELD BOOK NNEE	PAGE PPP	MODULE NE	AGENCY	TYPE NNN	DATE YY	SURVEY I.D. (TR. NO, CSB NO, ETC) N	REF 1 – FB 2 – FQ 3 – R/W 4 – MB 5 – LB 6 – LQ 7 – FT 8 – GS 9 0	PAGE PPP	1=A:0=TITLE	JOB Page/Tr. No.	NAME Station
	0										
	1										
	2										
	3										
	4										
	5										
	6										
	7										
	8										
1123	669	39	1	100	49	292	862	2		HARBOR ST	
	670	49		100	49			2			
	1	48		100	49			3			
	2	39		101	50			4			
	3	49		101	50			4			
	4	48	1	101	50	292	861	5		HARBOR ST	
	5	09	1	100	42	152	337	2		EASTERN AVE	
	6	19	1	100	42	152	337	2		EASTERN AVE	
	7	09	1	100	42	152	389	3			
	8	19		100	42			4			
	9	29		100	42			5			
	680	09		101	45			17			
	1	19		101	43			18			
	2	29		101	43			19			
1123	683	29	1	101	48	152	389	24		EASTERN AVE	
	4										
1123	578	96	1	110	69	122			A	DUNCAN AVE	
	281										
	282										
1123	284	96	1	110	69	122			A	DUNCAN AVE	
	5										

Punch 1971 Hole

RD 299
Rev. 10/68

SURVEY NOTE CATALOGING FORM

Punched to 690

FIELD BOOK	PAGE	MODULE	AGENCY	TYPE	DATE	SURVEY I.D. (TR. NO, CSB NO, ETC)	REF 1 – FB 2 – FQ 3 – R/W 4 – MB 5 – LB 6 – LQ 7 – FT 8 – GS 9 0	PAGE	1=A:0=TITLE	JOB	NAME
NNEE	PPP	NE	NNN	YY	N			PPP		Page/Tr. No.	Station
1123	684	88	1	100	69	131					FRASER AVE
	685	88				116					OLYMPIC BLVD
	686	78				131					FRASER AVE
	687	78		100		118					UNION PACIFIC
	688	88		110		131					FRASER AVE
	689	78		110	69	131					FRASER AVE
	690	19		100	A7	312	728		1		EASTERN AVE
	691										
	692										
	693										
	694										
	695										
	696										
	697										
	698										
	699										
	700										
	701										
	702										
	703										
	704										
	705										
	706										
	707										
	708										
	709										
1123			1								

~~SEE RED BOOK~~

SEE RED BOOK

Punch Here

AUG 1971

RD 299
Rev. 10/68

SURVEY NOTE CATALOGING FORM 1-10

Feb 1970

Punched to 889

FIELD BOOK	PAGE	MODULE	AGENCY	TYPE	DATE	SURVEY I.D. (TR. NO, CSB NO, ETC)	REF 1 – FB 2 – FQ 3 – R/W 4 – MB 5 – LB 6 – LQ 7 – FT 8 – GS	PAGE	1=A:0=TITLE	JOB / NAME (Page/Tr. No. / Station)
NNEE	PPP	NE	NNN	YY	N		PPP		
1123	69	29	1	100	43	312	2	463	0	EASTERN AVE
		29							1	
		29							2	
		39							2	
		49							3	
		59							3	
		59		100	43				4	
		39	1	101	53	312	2	463	6	EASTERN AVE
		59		102	69	15	8	4399	A	
	700	49							B	
		39							B	
		39							C	
		29		102	69	15	8	4399	C	EASTERN AVE
		84		101	69	24				MARIANNA AVE
		85								
		84								
		74								
		74		101	69	24				MARIANNA AVE
		14		100	49	322	2	828	10	ATLANTIC BLVD
	710	14							2	
		24							2	
		14							3	
		25		100	49	322	2	828	3	ATLANTIC BLVD
		39		101	48	337	7	36	742	HARBOR ST
		66		100	35	34			1490	McBRIDE AVE
		66							150	
		76							150	
		76							151	
1123		86	1	100	35	34	7	36	151	McBRIDE AVE

A 1971

FEB 1970

RD 299
Rev. 10/68

SURVEY NOTES CATALOGING FORM

Feb 1970

FIELD BOOK	PAGE	MODULE	AGENCY	TYPE	DATE	SURVEY I.D. (TR. NO, CSB NO, ETC)	REF (1 – FB, 2 – FQ, 3 – R/W, 4 – MB, 5 – LB, 6 – LQ, 7 – FT, 8 – GS)	PAGE	1=A:0=TITLE	JOB NAME	Page/Tr. No.	Station
NNEE	PPP	NE	NNN	YY	N		PPP					
1123	720	96	1	100	35	34	7	36	152	MC BRIDE AVE		
	721	77				35			1910	KERN AVE		
	722	77							192			
	723	87							192			
	724	97							193			
	725	97				35			194	KERN AVE		
	726	86				36			1810	ARIZONA AVE		
	727	86							182			
	728	87							182			
	729	96							183			
	730	97				36			183	ARIZONA AVE		
	731	76				37			1570	MC DONNELL AVE		
	732	76							158			
	733	86							159			
	734	96				37			160	MC DONNELL AVE		
	735	65				38			1410	DUNCAN AVE		
	736	65							142			
	737	75							142			
	738	75							143			
	739	85							143			
	740	85				38			144	DUNCAN AVE		
	741	65				39			950	SYDNEY DR.		
	742	65							96			
	743	75							96			
	744	75							97			
	745	85							97			
	746	85							98			
	747	95							99			
	748	95	1	100	35	39	7	36	100	SYDNEY DR.		
1123	749	75	1	100	35	40	7	36	736	EASTERN AVE		

1 2 3 4 5 6 7 8 9 10 11 12 13 14 15 16 17 18 19 20 21 22 23 24 25 26 27 28 29 30 31 32 33 34 35 36 37 38 39 40 41 42 43 44 45 46 47 48 49 50

FEB 1970

1971

RD 299
Rev. 10/68

SURVEY NOTES CATALOGING FORM

Feb 1970

FIELD BOOK NNEE	PAGE PPP	MODULE NE	AGENCY	TYPE NNN	DATE YY	SURVEY I.D. (TR. NO, CSB NO, ETC) N	REF 1 – FB 2 – FQ 3 – R/W 4 – MB 5 – LB 6 – LQ 7 – FT 8 – GS 9 0		PAGE PPP	1=A:0=TITLE	JOB Page/Tr. No.	NAME Station
1123	750	65	1	100	35	40	7	36	74			EASTERN AVE
	1	75							74			
	2	75							75			
	3	85							76			
	4	85							77			
	5	95				40			78			EASTERN AVE
	6	85				41			1090			FORD BLVD
	7	85							110			
	8	95							111			
	9	95				41			112			FORD BLVD
	760	78				42			2350			FRASER AVE
	1	78				42			236			FRASER AVE
	2	88				42			237			FRASER AVE
	3	78				43			2270			LAVERNE AVE
	4	78							228			
	5	79							229			
	6	79				43			230			LAVERNE AVE
	7	77				35			2190			KERN AVE
	8	77							220			
	9	87							220			
	770	87							221			
	1	88							221			
	2	97							222			
	3	98				35			222			KERN AVE
	4	09				40			308			EASTERN AVE
	5	19							308			
	6	29							309			
	7	29							310			
	8	39							311			
1123	9	49	1	100	35	40	7	36	312			EASTERN AVE

1 2 3 4 5 6 7 8 9 10 11 12 13 14 15 16 17 18 19 20 21 22 23 24 25 26 27 28 29 30 31 32 33 34 35 36 37 38 39 40 41 42 43 44 45 46 47 48 49 50

FEB 1970

CNG 1971

RD 299
Rev. 10/68

SURVEY NOTES CATALOGING FORM

Feb 1970

FIELD BOOK	PAGE	MODULE	AGENCY	TYPE	DATE	SURVEY I.D. (TR. NO, CSB NO, ETC)	REF 1 – FB 2 – FQ 3 – R/W 4 – MB 5 – LB 6 – LQ 7 – FT 8 – GS 9 0	PAGE	1=A:0=TITLE	JOB / Page/Tr. No.	NAME / Station
NNEE	PPP	NE	NNN	YY	N			PPP			
1123	780	59	1	100	35	40	7	36	313		EASTERN AVE
	1	39			47	44	2	735	3		HARBOR ST
	2	49							3		
	3	39							4		
	4	49	1	100	47	442		735	4		HARBOR ST
	5	99	1	100	69	134					WOODS AVE
	6	89	1	100	69	134					WOODS AVE
1123	787	89	1	100	69	115					CAROLINA PL
	8										
	9										
1123	653	99	1	100	69	114					AVERONA ST
1123	654	99	1	100	69	134					AWOODS AVE
	2										
	3										
	4										
	5										
	6										
	7										
1123	788	88	1	100	69	132					CLELA AVE
	789	89				132					CLELA AVE
	790	88				131					FRASER AVE
	1	89				133					VANCOUVER AVE
	2	88				130					LA VERNE AVE
	3	98				130					LA VERNE AVE
	4	88				130					LA VERNE AVE
	5	88				116					OLYMPIC BLVD
	6	88				130					LA VERNE AVE
	7	78				130					LA VERNE AVE
	8	88				118					UNION PACIFIC AVE
1123	9	78	1	100	69	118					UNION PACIFIC AVE

1 2 3 4 5 6 7 8 9 10 11 12 13 14 15 16 17 18 19 20 21 22 23 24 25 26 27 28 29 30 31 32 33 34 35 36 37 38 39 40 41 42 43 44 45 46 47 48 49 50

AU 1971

FEB 1970

RD 299
Rev. 10/68

SURVEY NOTES [illegible] CATALOGING FORM

Feb 1970

FIELD BOOK NNEE	PAGE PPP	MODULE NE	AGENCY	TYPE NNN	DATE YY	SURVEY I.D. (TR. NO, CSB NO, ETC) N	REF 1–FB 2–FQ 3–R/W 4–MB 5–LB 6–LQ 7–FT 8–GS 9 0	PAGE PPP	1=A:0=TITLE	JOB Page/Tr. No.	NAME Station
1123	800	77	1	100	69	130					LA VERNE AVE
	801	78				130					LA VERNE AVE
	802	77				151					TELEGRAPH RD
	803	78				151					TELEGRAPH RD
	804	98				129					FERRIS AVE
	805	88				129					FERRIS AVE
	806	88				129					FERRIS AVE
	807	87				129					FERRIS AVE
	808	88				116					OLYMPIC BLVD
	809	87				129					FERRIS AVE
	810	77				129					FERRIS AVE
	811	87				118					UNION PACIFICAVE
	812	77				129					FERRIS AVE
	813	77				151					TELEGRAPH RD
	814	97				128					FETTERLY AVE
	815	97				128					FETTERLY AVE
	816	87				128					FETTERLY AVE
	817	97				116					OLYMPIC BLVD
	818	87				116					OLYMPIC BLVD
	819	87				128					FETTERLY AVE
	820	87				118					UNION PACIFICAVE
	821	77				128					FETTERLY AVE
	822	77				151					TELEGRAPH RD
	823	97				127					KERN AVE
	824	97				127					KERN AVE
	825	87				127					KERN AVE
	826	97				116					OLYMPIC BLVD
	827	87				116					OLYMPIC BLVD
	828	87				127					KERN AVE
1123	829	87	1	100	69	118					UNION PACIFICAVE

AVE 1971

FEB 1970

RD 299
Rev. 10/68

SURVEY NOTES CATALOGING FORM

Feb 1970

FIELD BOOK NNEE	PAGE PPP	MODULE NE	AGENCY	TYPE NNN	DATE YY	SURVEY I.D. (TR. NO, CSB NO, ETC) N	REF 1 – FB 2 – FQ 3 – R/W 4 – MB 5 – LB 6 – LQ 7 – FT 8 – GS 9 0	PAGE PPP	1=A:0=TITLE	JOB Page/Tr. No.	NAME Station
1123	830	87	1	100	69	127				KERN AVE	
	1	77	1	100	69	127				KERN AVE	
	2	77		100	69	151				TELEGRAPH RD	
	3	36			36	457		36	597	0 ATLANTIC AVE	
	4	36							598		
	5	36							599		
	6	46							599		
	7	46							600		
	8	47							600		
	9	47							601		
	840	47							602		
	1	57							602		
	2	58							603		
	3	58							604		
	4	69				45			628	ATLANTIC AVE	
	5	85				46			411	0 ANAHIEM TELEGRAF	
	6	85							412		
	7	85							413		
	8	85							414		
	9	86							415		
	850	86							416		
	1	86							417		
	2	77							418		
	3	77							419		
	4	77							420		
	5	77							421		
	6	78							421		
	7	78							422		
	8	78							423		
1123	9	68	1	100	36	46	7	36	424	ANAHIEM TELEGRAF	

1 2 3 4 5 6 7 8 9 10 11 12 13 14 15 16 17 18 19 20 21 22 23 24 25 26 27 28 29 30 31 32 33 34 35 36 37 38 39 40 41 42 43 44 45 46 47 48 49 50

AUG 1971

FEB 1970

RD 299
Rev. 10/68

SURVEY NOTES [illegible]TALOGING FORM

Feb 1970

FIELD BOOK (NNEE)	PAGE (PPP)	MODULE (NE)	AGENCY	TYPE (NNN)	DATE (YY)	SURVEY I.D. (TR. NO, CSB NO, ETC) (N)	REF (1 – FB, 2 – FQ, 3 – R/W, 4 – MB, 5 – LB, 6 – LQ, 7 – FT, 8 – GS)	PAGE (PPP)	1=A:0=TITLE	JOB (Page/Tr. No.)	NAME (Station)
1123	860	69	1	100	36	467	36	425		ANAHIEM TELEGRAF	
	1	69						426			
	2	69						427			
	3	69						428			
	4	69	1	100	36	467	36	429		ANAHIEM TELEGRAF	
	5	36				47		3150		WASHINGTON BLVD	
	6	36						316			
	7	37						316			
	8	37						317			
	9	37						318			
	870	28						318			
	1	28						319			
	2	29						319			
1123	873	29	1	100	36	477	36	320		WASHINGTON BLVD	
	4										
	5										
1123	284	96	1	110	69	122				BMINES AVE	
	7										
	8										
	9										
	0										
	1										
	2										
	3										
1123	874										
	5										
	6										
	7										
	8										
	9										

Punched to here

AUG 197

FEB 1970

RD 299
Rev. 10-65

SURVEY NOTES CATALOGING FORM

Feb 1970

Punched To 889

FIELD BOOK	PAGE	MODULE	AGENCY	TYPE	DATE	SURVEY I.D. (TR NO, CSB NO, ETC)	REF (1 – FB, 2 – FQ, 3 – R/W, 4 – MB, 5 – LB, 6 – LQ, 7 – FT, 8 – GS)	PAGE	1=A:0=TITLE	JOB	NAME
NNEE	PPP	NE		NNN	YY	N		PPP		Page To No.	Station
1123	87	86	1	110	69	118					UNION PACIFIC
		87									
	88	87									
		88									
		78									
		78		110	69	118					UNION PACIFIC
		96		110		122					DUNCAN AVE
		85		110							
		96		111							
		85		111		122					DUNCAN AVE
		96		111		116					OLYMPIC BLVD
1123	88	85	1	111	69	151					TELEGRAPH RD
1123	357	50	1	102	69	25					ASHEILA ST
	357	50		101							B
	358	51		102							A
	358	51		101							B
	359	52		102							A
	359	52		101							B
	360	42		102							A
	360	42		101							B
1123	361	43	1	102	69	25					ASHEILA ST

Punch Here

AUG 1971

FEB 1970

RD 299
Rev. 10/68

SURVEY NOTES & LOGGING FORM

Feb 1970

Punched to 889

FIELD BOOK	PAGE	MODULE	AGENCY	TYPE	DATE	SURVEY I.D. (TR. NO, CSB NO, ETC)	REF 1 – FB 2 – FQ 3 – R/W 4 – MB 5 – LB 6 – LQ 7 – FT 8 – GS 9 0	PAGE	1=A:0=TITLE	JOB NAME Page/Tr. No.	Station
NNEE	PPP	NE		NNN	YY	N		PPP			
1123	361	43	1	101	69	25			B	SHEILA ST	
	362	44		102					A		
	362	44		101					B		
	363	34		102					A		
	363	34		101					B		
	364	35		102					A		
	364	35		101					B		
	365	36		102					A		
	365	36		101					B		
	366	36		102					A		
	366	36		101					B		
	367	37		102					A		
	367	37		101					B		
	368	37							A		
	369	27									
	370	28									
	371	28									
1123	372	29	1	101	69	25			A	SHEILA ST	
			8								
			9								
1123	890	78	1	100	69	118				UNION PACIFIC	
		78				118				UNION PACIFIC	
		78				132				CLELA AVE	
		79				118				UNION PACIFIC	
		79		100		133				VANCOUVER AVE	
		78		110	69	118				UNION PACIFIC	
		78			70						
		79									
		79									
1123		79	1	110	70	118				UNION PACIFIC	

Punch to 1-Here

AUG 1971

FEB 1970

RD 299
Rev. 10-68

SURVEY NOTES LOGGING FORM

Feb 1970

Punch 1 here

FIELD BOOK NNEE	PAGE PPP	MODULE NE	AGENCY	TYPE NNN	DATE YY	SURVEY I.D. (TR. NO, CSB NO, ETC) N	REF 1 – FB 2 – FQ 3 – R/W 4 – MB 5 – LB 6 – LQ 7 – FT 8 – GS 9 0	PAGE PPP	1=A:0=TITLE	JOB NAME Page/Tr. No. Station
1123	900	791	1	110	70	118				UNION PACIFIC
1123	901	951	1	110	70	120				BURGER AVE
1123	902	951	1	110	70	120				MINES ST
	3				FEB	1970				
	4									
	5									
	6									
	7									
	8									
	9									
	0									
	1									
	2									
	3									
	4									
	5									
	6									
	7									
	8									
	9									
	0									
	1									
	2									
	3									
	4									
	5									
	6									
	7									
	8									
	9									

Punched to 900

AUG 1971

FEB 1970

5-06 4063

RD 299
Rev. 10/68

SURVEY NOTE [illegible] ALOGING FORM

Punched 76

JOB 1052 NAME

REF
1 – FB
2 – FQ
3 – R/W
4 – MB
5 – LB
6 – LQ
7 – FT
8 – GS
9
0

FIELD BOOK NNEE	PAGE PPP	MODULE NE	AGENCY	TYPE NNN	DATE YY	SURVEY I.D. (TR. NO. CSB NO. ETC) N	REF	PAGE PPP	1=A:0=TITLE	Page/Tr. No.	Station	
1123	904	94		102	70	49				AMARIANNA AVE		
	1											
	2											
1123	903	94	1	100	70	49				⊗MARIANNA AVE		
	4	↕	↕	100	↕	↕				↕		
	5	↓	↓	110	↓	↓				↓		
	6	94		111	70	49				MARIANNA AVE		
	7	83		100	↑	48				⊗BRANNICK AVE		
	8	↑		100	↑	↑				↕		
	9	↓		100	↓	↓				↓		
	910			110								
	1	↑		110	↑	↑				↕		
	2	83		111	70	48				BRANNICK AVE		
	3	73		100	↑	50				⊗LOVETT ST		
	4	73		100		↑				↕		
	5	74		100								
	6	73		110								
	7	74		110								
	8	74		110								
	9	73		111	↓	↓				↓		
	920	74		111	70	50				LOVETT ST		
	1	98		110	↑	129				FERRIS AVE		
	2	88		↕		↕				↕		
	3	88										
	4	88				↓				↓		
	5	77		↓	↓	129				FERRIS AVE		
	6	77		110	70	151				TELEGRAPH RD		
	7	95		100	61	271		406	95	FORD BLVD		
	8	97		100	61	271		406	103	VERONA ST		
1123	9	98	1	100	61	271		406	103	VERONA ST		

AUG 1971

JUL 1970

RD 299
Rev. 10-68

SURVEY NOTE LOGGING FORM

FIELD BOOK NNEE	PAGE PPP		MODULE NE	AGENCY	TYPE NNN	DATE YY	SURVEY I.D. (TR. NO., CSB NO., ETC.) N	REF 1 – FB 2 – FQ 3 – R/W 4 – MB 5 – LB 6 – LQ 7 – FT 8 – GS 9 0	PAGE PPP	1=A:0=TITLE	JOB NAME Page Tr. No. / Station
1123	93	0	95	1	110	61	27	1	406	105	FORD BLVD
		1								106	FORD BLVD
		2								107	FORD BLVD
		3								116	OLYMPIC BLVD
		4			110					117	MINES ST
		5			111					123	FORD BLVD
		6			111					124	FORD BLVD
		7	95		111	61	27	1	406	130	MINES ST
		8	96		110	70	123				MCBRIDE AVE
		9	86		110						
	94	0	86		110						
		1	96		111						
		2	86		111						MCBRIDE AVE
		3	86		111	70	123				TELEGRAPH RD
		4	96		110		124				MCDONNELL AVE
		5	86		110						
		6	86		110						
		7	96		111						
		8	86		111						
		9	86		111	70	124				MCDONNELL AVE
	95	0	76		110		51				BRISTOL PARK
		1	77								
		2	76								
		3	77								
		4	67		110	70	51				BRISTOL PARK
		5	97				127				KERN AVE
		6	87								
		7	87								
		8	77				127				KERN AVE
1123		9	77	1	110	70	151				TELEGRAPH RD

AUG 1971

JUL 1970

RD 299
Rev. 10/68

SURVEY NOTE CATALOGING FORM

FIELD BOOK NNEE	PAGE PPP	MODULE NE	AGENCY	TYPE NNN	DATE YY	SURVEY I.D. (TR NO, CSB NO, ETC) N	REF 1 – FB 2 – FQ 3 – R/W 4 – MB 5 – LB 6 – LQ 7 – FT 8 – GS 9 0	PAGE PPP	1=A:0=TITLE	JOB NAME Page/Tr. No.	Station
1123	960	97	1	110	70	116				OLYMPIC BLVD	
1123	961	87	1	110	70	116				OLYMPIC BLVD	
	2										
1123	568	97	1	102	70	114				AVERONA ST	
	568	97				126				BARIZONA AVE	
	637	97				114				AVERONA ST	
	638	97				127				KERN AVE	
	639	97				114				VERONA ST	
	640	97				128				FETTERLY AVE	
	641	98				114				VERONA ST	
	642	98				129				FERRIS AVE	
	643	98				114				VERONA ST	
	644	98				130				LA VERNE AVE	
	645	98				114				VERONA ST	
	646	98				131				FRASER AVE	
	647	98				114				VERONA ST	
	648	98				132				CLELA AVE	
	649	99				114				VERONA ST	
	650	99				132				CLELA AVE	
	651	99				114				VERONA ST	
	652	99				133				AVANCOUVER AVE	
	653	99				114				BVERONA ST	
1123	654	99	1	102	70	134				BWOODS AVE	
	3										
1971	4										
	5										
	6										
AUG	7										
	8										
	9										

JUL 1970

RD 299
Rev. 10/68

SURVEY NOTE CATALOGING FORM

Punched to 989

FIELD BOOK (NNEE)	PAGE (PPP)	MODULE (NE)	AGENCY	TYPE (NNN)	DATE (YY)	SURVEY I.D. (TR. NO, CSB NO, ETC) (N)	REF (1 – FB, 2 – FQ, 3 – R/W, 4 – MB, 5 – LB, 6 – LQ, 7 – FT, 8 – GS)	PAGE (PPP)	1=A:0=TITLE	JOB NAME (Page/Tr. No. / Station)
	0									
	1									
1123	962	98	1	110	70	130				LA VERNE AVE
	3	88								
	4	88								
	5	78								
	6	77				130				LA VERNE AVE
	7	88				116				OLYMPIC BLVD
	8	77				151				TELEGRAPH RD
	9	78		110	70	151				TELEGRAPH RD
	970	97				128				FETTERLY AVE
	1	97								
	2	87								
	3	87								
	4	77								
	5	77		110						
	6	97		111						
	7	87		111						
	8	77		111	70	128				FETTERLY AVE
	9	88		110		131				FRASER AVE
	980	88								
	1	78								
	2	78		110						
	3	88		111						
	4	78								FRASER AVE
	5	88								ALLEY NO OLYMPIC
	6	88								OLYMPIC BLVD
	7	88								ALLEY SO OLYMPIC
	8	78				131				ALLEY NTELEGRAPH
1123	9	78	1	111	70	151				TELEGRAPH RD

Punch to Here AUG 1971

JUL 1970

RD 299
Rev. 10/66

SURVEY NOTES CATALOGING FORM

V-18

4366

Punched to 1039

FIELD BOOK	PAGE	MODULE	AGENCY	TYPE	DATE	SURVEY I.D. (TR. NO, CSB NO, ETC)	REF (1 – FB, 2 – FQ, 3 – R/W, 4 – MB, 5 – LB, 6 – LQ, 7 – FT, 8 – GS)	PAGE	1=A:0=TITLE	JOB	NAME
NNEE	PPP	NE	NNN	YY	N			PPP		Page/Tr. No.	Station
1123	990	78	1	100	70	151					TELEGRAPH RD
	1	78				131					FRASER AVE
	2	89				135					ATLANTIC BLVD
	3	89				116					OLYMPIC BLVD
	4	79				135					ATLANTIC BLVD
	5	79				118					UNION PACIFIC
	6	79				135					ATLANTIC BLVD
	7	69				135					ATLANTIC BLVD
	8	69		100	70	135					ATLANTIC BLVD
	9	88				116					OLYMPIC BLVD
	1000	88				132					CLELA AVE
	1	89				116					OLYMPIC BLVD
	2	89				132					CLELA AVE
	3	89				116					OLYMPIC BLVD
	4	89				133					VANCOUVER AVE
	5	78				151					TELEGRAPH RD
	6	68				151					TELEGRAPH RD
	7	78				151					TELEGRAPH RD
	8	78				132					CLELA AVE
	9	68				133					VANCOUVER AVE
	1010	69				133					VANCOUVER AVE
	1	78				133					VANCOUVER AVE
	2	79				133					VANCOUVER AVE
	3	68				151					TELEGRAPH RD
	4	69				151					TELEGRAPH RD
	5	79				133					VANCOUVER AVE
	6	79				119					WOODS PL
	7	89				133					VANCOUVER AVE
	8	89				132					CLELA AVE
1123	9	88	1	100	70	132					CLELA AVE

1 2 3 4 5 6 7 8 9 10 11 12 13 14 15 16 17 18 19 20 21 22 23 24 25 26 27 28 29 30 31 32 33 34 35 36 37 38 39 40 41 42 43 44 45 46 47 48 49 50

1971

JUL 1970

RD 299
Rev. 10/68

SURVEY NOTES CATALOGING FORM

Punched to 185A

FIELD BOOK	PAGE	MODULE	AGENCY	TYPE	DATE	SURVEY I.D. (TR. NO, CSB NO, ETC)	REF 1–FB 2–FQ 3–R/W 4–MB 5–LB 6–LQ 7–FT 8–GS 9 0	PAGE	1=A:0=TITLE	JOB / NAME (Page/Tr. No. / Station)
NNEE	PPP	NE		NNN	YY	N		PPP		
1123	1020	89	1	100	70	133				VANCOUVER AVE
	1	89				117				BOSWELL PL
	2	89				134				ALLEY SO OLYMPIC
	3	89				134				ALLEY NO OLYMPIC
	4	99				134				WOODS AVE
	5	99				112				WHITTIER BLVD
	6	99				134				WOODS AVE
	7	99				113				LOUIS PL
	8	99				153				ALLEY S WHITTIER
	9	89				134				WOODS AVE
	1030	89				134				WOODS AVE
	1	89				116				OLYMPIC BLVD
	2	89				134				WOODS AVE
	3	89				117				BUSWELL PL
	4	79				134				WOODS AVE
	5	79				118				UNION PACIFIC
	6	79				134				WOODS AVE
	7	69				134				WOODS AVE
	8	69		↓	↓	134				WOODS AVE
	9	69		100	70	151				TELEGRAPH RD
	1040	94		110		52				&AGUSTA AVE
	1			110						
	2			110						
	3			110						
	4		↓	111						AGUSTA AVE
1123	1045	94	1	111	70	52				OLYMPIC BLVD
	6									
1123	185	941		102	70	12				AAGUSTA AVE
	8									
	9									

Punch From Here

Punch here

1971 AUG

JUL 1970

RD 299
Rev. 10/65

SURVEY NOTES CATALOGING FORM

Punched To 938 A

REF: 1 – FB, 2 – FQ, 3 – R/W, 4 – MB, 5 – LB, 6 – LQ, 7 – FT, 8 – GS, 9, 0

FIELD BOOK NNEE	PAGE PPP	MODULE NE	AGENCY	TYPE NNN	DATE YY	SURVEY I.D. (TR. NO, CSB NO, ETC) N	PAGE PPP	1=A:0=TITLE	JOB Page/Tr. No.	NAME Station
1123	187	95	1	102	70	12		A		WILKINS AVE
1123	904	94	1	101	70	49		B		MARIANNA AVE
1123	926	77	1	110	70	151		A		TELEGRAPH RD
1123	104	79	1	100	70	118				ALLEY W ATLANTIC
		79		100	70	118				ALLEY W ATLANTIC
		69		100	70	118				ALLEY W ATLANTIC
		95		110		53		Q		WILKINS AVE
	105	95		105						
		94		110						
		95		110	70	53				WILKINS AVE
		93		100	70	54				BRANNICK AVE
		93		110	70	54				BRANNICK AVE
1123	105	93	1	111	70	54				BRANNICK AVE
1123	938	96	1	110	70	123				MCBRIDE AVE
1123	*105	99	1	110	70	132				CLELA AVE
	*									
	*									
1123	*105	99	1	110	70	132				CLELA AVE

Punched To 1971

JUL 1970

AUG

OCT 1970

RD 299
Rev. 10/68

SURVEY NOTES CATALOGING FORM

REF: 1 – FB, 2 – FQ, 3 – R/W, 4 – MB, 5 – LB, 6 – LQ, 7 – FT, 8 – GS, 9, 0

FIELD BOOK (NNEE)	PAGE (PPP)	MODULE (NE)	AGENCY	TYPE (NNN)	DATE (YY)	SURVEY I.D. (TR. NO, CSB NO, ETC) (N)	REF	PAGE (PPP)	T=A:O=TITLE	JOB NAME (Page/Tr. No. / Station)
1123	1060	89	1	110	70	132				CLELA AVE
	1	89								
	2	88								
	3	89								
	4	88								
	5	88								
	6	78								
	7									
	8									
	9									
	1070	78								CLELA AVE
	1	88								ALLEY NO OLYMPIC
	2	89								ALLEY NO OLYMPIC
	3	78				132				ALLEY N TELEGRAPH
	4	78				151				TELEGRAPH RD
	5	68		110		151				TELEGRAPH RD
	6	99		111		132				CLELA AVE
	7	89								
	8	89								
	9	88								
	1080	78				132				CLELA AVE
	1	78				151				TELEGRAPH RD
	2	68		111		151				TELEGRAPH RD
	3	99		110		133				VANCOUVER AVE
	4									
	5									
	6									
	7									
	8	99								
1123	9	89	1	110	70	133				VANCOUVER AVE

1 2 3 4 5 6 7 8 9 10 11 12 13 14 15 16 17 18 19 20 21 22 23 24 25 26 27 28 29 30 31 32 33 34 35 36 37 38 39 40 41 42 43 44 45 46 47 48 49 50

AUG 1971

OCT 1970

RD 299
Rev. 10/68

SURVEY NOTES CATALOGING FORM

FIELD BOOK	PAGE	MODULE	AGENCY	TYPE	DATE	SURVEY I.D. (TR. NO, CSB NO, ETC)	REF 1 – FB 2 – FQ 3 – R/W 4 – MB 5 – LB 6 – LQ 7 – FT 8 – GS 9 0	PAGE	1=A:0=TITLE	JOB / NAME (Page/Tr. No. · Station)
NNEE	PPP	NE		NNN	YY	N		PPP		
1123	1090	89	1	110	70	133				VANCOUVER AVE
		89								
		79								
		79								
		78								
		78								
	1100	68								
		68								
		69								VANCOUVER AVE
		89				133				ALLEY NO OLYMPIC
		88				116				OLYMPIC BLVD
		89				116				OLYMPIC BLVD
		89				116				OLYMPIC BLVD
		89				133				ALLEY SO OLYMPIC
		78								ALLEY NTELEGRAPH
		79								ALLEY NTELEGRAPH
	1110	69		110						ALLEY NTELEGRAPH
		99		111						VANCOUVER AVE
		89								
		79								
		68		111		133				VANCOUVER AVE
		99		110		134				WOODS AVE
		99								
		89								
		89								
1123		89	1	110	70	134				WOODS AVE

1 2 3 4 5 6 7 8 9 10 11 12 13 14 15 16 17 18 19 20 21 22 23 24 25 26 27 28 29 30 31 32 33 34 35 36 37 38 39 40 41 42 43 44 45 46 47 48 49 50

1971

OCT 1970

RD 299
Rev. 10/68

SURVEY NOTES CATALOGING FORM

Punched TO 1149

REF: 1 – FB, 2 – FQ, 3 – R/W, 4 – MB, 5 – LB, 6 – LQ, 7 – FT, 8 – GS, 9, 0

1=A:0=TITLE

FIELD BOOK (NNEE)	PAGE (PPP)	MODULE (NE)	AGENCY	TYPE (NNN)	DATE (YY)	SURVEY I.D. (TR. NO, CSB NO, ETC) (N)	PAGE (PPP)	JOB NAME (Page/Tr. No. / Station)
1123	1120	89	1	110	70	134		WOODS AVE
	1	79						
	2	79						
	3	79						
	4	69				134		WOODS AVE
	5	99				113		LOUIS PL
	6	89				115		CAROLINA PL
	7	89				116		OLYMPIC BLVD
	8	89				117		BOSWELL PL
	9	79				119		WOODS PL
	1130	79				119		WOODS PL
	1	69		110		151		TELEGRAPH RD
	2	99		111		134		WOODS AVE
	3	99						
	4	89						
	5	89						
	6	89						
	7	79						
	8	79						
	9	69						
	1140	79				134		WOODS AVE
	1	99				113		LOUIS PL
	2	89				115		CAROLINA PL
	3	89				116		OLYMPIC BLVD
	4	89				117		BOSWELL PL
	5	79				119		WOODS PL
	6	69		111	70	151		TELEGRAPH RD
	7	97		105	70	127		KERN AVE
	8	87		105	70	127		KERN AVE
1123	9	98	1	105	70	131		FRASER AVE

Punched TO here AUG 1971

OCT 1970

RD 299
Rev. 10-65

SURVEY NOTES CATALOGING FORM

Punched to 1179

FIELD BOOK	PAGE	MODULE	AGENCY	TYPE	DATE	SURVEY I.D. (TR. NO, CSB NO, ETC)	REF 1 – FB 2 – FQ 3 – R/W 4 – MB 5 – LB 6 – LQ 7 – FT 8 – GS 9 0	PAGE	1=A:0=TITLE	JOB NAME Page/Tr. No.	Station
NNEE	PPP	NE		NNN	YY	N		PPP			
1123	1150	88	1	105	70	131				FRASER AVE	
	1	78				131				FRASER AVE	
	2	98				130				LA VERNE AVE	
	3	88				130				LA VERNE AVE	
	4	78				130				LA VERNE AVE	
	5	98				129				FERRIS AVE	
	6	88				129				↕	
	7	87				129				↕	
	8	77				129				FERRIS AVE	
	9	98				128				FETTERLY AVE	
	1160	97				↕				↕	
	1	87				↕				↕	
	2	87				↕				↕	
	3	77				128				FETTERLY AVE	
	4	78				118				UNION PACIFIC	
	5	79				118				UNION PACIFIC	
	6	96				123				MCBRIDE AVE	
	7	96				124				MCDONNELL AVE	
	8	86				124				MCDONNELL AVE	
	9	99				133				VANCOUVER AVE	
	1170	89				↕				↕	
	1	79				↕				↕	
	2	78				133				VANCOUVER AVE	
	3	99				132				CLELA AVE	
	4	89				↕				↕	
	5	88				↕				↕	
	6	88				↕				↕	
	7	78				132				CLELA AVE	
	8	99				134				WOODS AVE	
1123	9	89	1	105	70	134				WOODS AVE	

1 2 3 4 5 6 7 8 9 10 11 12 13 14 15 16 17 18 19 20 21 22 23 24 25 26 27 28 29 30 31 32 33 34 35 36 37 38 39 40 41 42 43 44 45 46 47 48 49 50

VG 1971

OCT 1970

RD 299
Rev. 10-68

SURVEY NOTES CATALOGING FORM

Punched to 654C

REF: 1 – FB, 2 – FQ, 3 – R/W, 4 – MB, 5 – LB, 6 – LQ, 7 – FT, 8 – GS, 9, 0

FIELD BOOK (NNEE)	PAGE (PPP)	MODULE (NE)	AGENCY	TYPE (NNN)	DATE (YY)	SURVEY I.D. (TR. NO, CSB NO, ETC) (N)	REF	PAGE (PPP)	1=A:0=TITLE	JOB NAME — Page/Tr. No. — Station
1123	1180	79	1	105	70	134				WOODS AVE
1123	568	97	1	101	70	114				CVERONA ST
	568	97				126				DARIZONA AVE
	637	97				114				BVERONA ST
	638	97				127				AKERN AVE
	639	97				114				VERONA ST
	640	97				128				FETTERLY AVE
	641	98				114				VERONA ST
	642	98				129				FERRIS AVE
	645	98				114				VERONA ST
	646	98				131				FRASER AVE
	647	98				114				VERONA ST
	648	98				132				CLELA AVE
	649	99				114				VERONA ST
	650	99				132				CLELA AVE
	643	98				114				VERONA ST
	644	98				130				LA VERNE AVE
	651	99				114				VERONA ST
	652	99				133				BVANCOUVER AVE
	653	99				114				CVERONA ST
1123	654	99	1	101	70	134				CWOODS AVE

Punched to here

AUG 1971

OCT 1970

RD 299
Rev. 10/68

SURVEY NOTES CATALOGING FORM

Punched to 810A

REF: 1½ – FB; 3 – FQ; 4 – R/W; 5 – MB; 6 – LB; 7 – LQ; 8 – FT; 9 – GS; 0

FIELD BOOK	PAGE	MODULE	AGENCY	TYPE	DATE	SURVEY I.D. (TR. NO, CSB NO, ETC)	REF	PAGE	1=A:0=TITLE	JOB	NAME
NNEE	PPP	NE		NNN	YY	N		PPP		Page/Tr. No.	Station
1123	1181	97	1	112	70	126					ARIZONA AVE
	2	97				127					KERN AVE
	3	98				128					FETTERLY AVE
	4	98				129					FERRIS AVE
	5	98				130					LA VERNE AVE
	6	98				131					FRASER AVE
	7	99				132					CLELA AVE
1123	1188	99	1	112	70	133					VANCOUVER AVE
1123	233	39	1	101	70	15					AEASTERN AVE
1123	420	59	1	101	70	15					AEASTERN AVE
1123	1188	78	1	110	70	151					TELEGRAPH RD
	1190	68									
	1191	69									
1123	1192	69	1	110	70	151					TELEGRAPH RD
1123	572	86	1	102	70	27					AARIZONA AVE
	574	87				27					UNION PACIFIC
	819	87				128					FETTERLY AVE
	820	87				118					UNION PACIFIC
	809	87				129					FERRIS AVE
1123	810	77	1	102	70	129					AFERRIS AVE

Punched to here

AUG 71

OCT 1970

RD 299
Rev. 10/68

SURVEY NOTES CATALOGING FORM

Punched to 1045A
915A 1197

FIELD BOOK (NNEE)	PAGE (PPP)	MODULE (NE)	AGENCY	TYPE (NNN)	DATE (YY)	SURVEY I.D. (TR. NO, CSB NO, ETC) (N)	REF 1 – FB, 2 – FQ, 3 – R/W, 4 – MB, 5 – LB, 6 – LQ, 7 – FT, 8 – GS	PAGE (PPP)	1=A:0=TITLE	JOB NAME (Page/Tr. No. / Station)
1123	811	87	1	102	70	118			A	UNION PACIFIC
	796	88				130				LA VERNE AVE
	797	78				130				LA VERNE AVE
	798	88				118				UNION PACIFIC
	799	78				118				UNION PACIFIC
	686	78				131				FRASER AVE
	687	78				118				UNION PACIFIC
	684	88				131				FRASER AVE
	685	88				116				OLYMPIC BLVD
	890	78				118				UNION PACIFIC
	891	78				118				UNION PACIFIC
	892	78				132				CLELA AVE
	893	79				118				UNION PACIFIC
	894	79				133				VANCOUVER AVE
	1034	79				134				WOODS AVE
	1035	79				118				UNION PACIFIC
1123	1046	79	1	102	70	118			A	ALLEY W ATLANTIC
	7									
	8									
	9									
	0									
	1									
	2									
1123	1193	85	1	100	60	241	406	81		TELEGRAPH RD
1123	1194	95	1	100	60	241	406	81		TELEGRAPH RD
	5									
1123	708	74	1	101	70	24			A	MARIANNA AVE
1123	914	73	1	101	70	50				ALOVETT ST
1123	915	74	1	101	70	50				ALOVETT ST
	9									

Punched to here

1971

AUG

OCT 1970

RD 299
Rev. 10/68

SURVEY NOTES CATALOGING FORM

Punched to 1219

FIELD BOOK (NNEE)	PAGE (PPP)	MODULE (NE)	AGENCY	TYPE (NNN)	DATE (YY)	SURVEY I.D. (TR. NO, CSB NO, ETC) (N)	REF (1 – FB, 2 – FQ, 3 – R/W, 4 – MB, 5 – LB, 6 – LQ, 7 – FT, 8 – GS, 9, 0)	PAGE (PPP)	1=A:0=TITLE	JOB (Page/Tr. No.)	NAME (Station)
	0										
	1										
	2										
	3										
	4										
1123	1195	49	1	100	70	55				ALLEY	EO ATLANTIC
	6	49									
	7	59									
	8	59		100							
	9	49		110							
	1200	59									
	1										
	2										
	3	59		110	70	55				ALLEY	EO ATLANTIC
	4	58		100		56				ALLEY	W ATLANTIC
	5	58									
	6	59									
	7	59									
	8	59		100							
	9	58		110							
	1210	59		110							
	1	59		110	70	56				ALLEY	W ATLANTIC
	2	36		100		57				ALLEY	NWASHINGTON
	3	36									
	4	46									
	5	36									
	6	37		100							
	7	36		110							
	8	36		110							
1123	9	37	1	110	70	57				ALLEY	NWASHINGTON

AUG 1971

OCT 1970

RD 299
Rev. 10/68

SURVEY NOTES CATALOGING FORM

Punched to 627A

FIELD BOOK	PAGE	MODULE	AGENCY	TYPE	DATE	SURVEY I.D. (TR. NO, CSB NO, ETC)	REF 1 – FB 2 – FQ 3 – R/W 4 – MB 5 – LB 6 – LQ 7 – FT 8 – GS 9 0	PAGE	1=A:0=TITLE	JOB	NAME	Page/Tr. No.	Station
NNEE	PPP	NE		NNN	YY	N		PPP					
1123	626	85	1	102	70	122					ADUNCAN AVE		
1123	627	96	1	102	70	122					ADUNCAN AVE		
1123	1220												

OCT 1970

AUG 1971

OCT 1970

RD 299
Rev. 10/68

SURVEY NOTES & LOGGING FORM

Punched to 1991-A

FIELD BOOK	PAGE	MODULE	AGENCY	TYPE	DATE	SURVEY I.D. (TR. NO, CSB NO, ETC)	REF (1 – FB, 2 – FQ, 3 – R/W, 4 – MB, 5 – LB, 6 – LQ, 7 – FT, 8 – GS)	PAGE	1=ADD TITLE	JOB NAME
NNEE	PPP	NE	N	NNN	YY	N		PPP		Page/Tr. No. / Station
1123	908	83	1	101	70	48				ABRANNICK AVE
1123	909	83	1	101	70	48				ABRANNICK AVE
1123	122	48	1	105	63	453	6	48		ATLANTIC BLVD
1123	1053	93	1	101	71	54				ABRANNICK AVE
1123	1221	65	1	103	61	343	5	44		NOAKES ST
	1222	66	1	103	61	343	5	44		NOAKES ST
	1223	98	1	105	71	131				FRASER AVE
1123	1224	78	1	105	71	131				FRASER AVE
1123	645	98	1	102	71	153				CALLEY SOWHITTIER
	646	98	1			131				CFRASER AVE
	790	88	1			131				AFRASER AVE
1123	991	78	1	102	71	131				AFRASER AVE

Punched to here

OCT 1970

JAN 1971

1971 AUG

MAR 1971

RD 299
Rev. 10/68

SURVEY NOTE CATALOGING FORM

Punched to 1046

JOB NAME

FIELD BOOK	PAGE	MODULE	AGENCY	TYPE	DATE	SURVEY I.D. (TR. NO, CSB NO, ETC)	REF (1 – FB, 2 – FQ, 3 – R/W, 4 – MB, 5 – LB, 6 – LQ, 7 – FT, 8 – GS)	PAGE	1=A:0=TITLE	Page/Tr. No. / Station
NNEE	PPP	NE		NNN	YY	N		PPP		
1123	684	88	1	101	70	131			B	FRASER AVE
	685	88				116			A	OLYMPIC BLVD
	686	78				131				FRASER AVE
	687	78				118				UNION PACIFIC
	796	88				130				LA VERNE AVE
	797	78				130				LA VERNE AVE
	798	88				118				UNION PACIFIC
	799	78				118				UNION PACIFIC
	809	87				129				FERRIS AVE
	810	77				129				FERRIS AVE
	819	87				118				UNION PACIFIC
	819	87				128				FETTERLY AVE
	820	87				118			B	UNION PACIFIC
	828	87				127				AKERN AVE
	829	87				118			A	UNION PACIFIC
	890	78				118			B	UNION PACIFIC
	891	78				118				UNION PACIFIC
	892	78				132				CLELA AVE
	893	79				118				UNION PACIFIC
	894	79				133				VANCOUVER AVE
	1034	79				134				WOODS AVE
	1035	79				118				UNION PACIFIC
1123	1046	79	1	101	70	118			B	UNION PACIFIC

Punched

1971 AUG

1 2 3 4 5 6 7 8 9 10 11 12 13 14 15 16 17 18 19 20 21 22 23 24 25 26 27 28 29 30 31 32 33 34 35 36 37 38 39 40 41 42 43 44 45 46 47 48 49 50

MAR 1971

RD 299
Rev. 10/68

SURVEY NOTES CATALOGING FORM

Punched to 1239

FIELD BOOK NNEE	PAGE PPP	MODULE NE	AGENCY	TYPE NNN	DATE YY	SURVEY I.D. (TR. NO, CSB NO, ETC) N	REF 1 – FB 2 – FQ 3 – R/W 4 – MB 5 – LB 6 – LQ 7 – FT 8 – GS 9 0	PAGE PPP	T=A:D=TITLE	JOB NAME Page/Tr. No.	Station
1123	641	98	1	102	71	153			C	ALLEY SOWHITTIER	
	642	98				129			C	FERRIS AVE	
	804	98							A		
	805	88							A		
	806	88							A		
1123	812	77	1	102	71	129			A	FERRIS AVE	
1123	1225	98	1	105	71	129				FERRIS AVE	
		88									
		87									
		77		105	71	129				FERRIS AVE	
		86		112		126				ARIZONA AVE	
	1230	87				127				KERN AVE	
		87				128				FETTERLY AVE	
		77				129				FERRIS AVE	
		87				129				FERRIS AVE	
		78				130				LA VERNE AVE	
		88				130				LA VERNE AVE	
		78				131				FRASER AVE	
		78				132				CLELA AVE	
		79				133				VANCOUVER AVE	
1123		79	1	112	71	134				WOODS AVE	

Punched

AUG 1971

MAR 1971

MAR 1971

RD 299
Rev. 10/65

SURVEY NOTES AND LOGING FORM

Punched to 832

JOB NAME

FIELD BOOK	PAGE	MODULE	AGENCY	TYPE	DATE	SURVEY I.D. (TR. NO, CSB NO, ETC)	REF (1 – FB, 2 – FQ, 3 – R/W, 4 – MB, 5 – LB, 6 – LQ, 7 – FT, 8 – GS)	PAGE	T=A:D=TITLE	Page/Tr. No.	Station	
NNEE	PPP	NE		NNN	YY	N		PPP				
1123	1240	60	1	103	50	103	4	51				WASHINGTON BLVD
1123	124A 1	50	1	103	50	103	4	51				WASHINGTON BLVD
1123	1242	51	1	103	50	MAR 103 1971	4	51				WASHINGTON BLVD
	3											
1123	616	86	1	102	71	124						AMCDONNELL AVE
1123	1167	96	1	105	71	124						AMCDONNELL AVE
1123	185	94	1	101	71	12						BAGUSTA AVE
	645	98				153						DALLEY S WHITTIER
	646	98				131						DFRASER AVE
	790	88				131						BFRASER AVE
	991	78				131						BFRASER AVE
	626	85				122						BDUNCAN AVE
	627	96		101	71	122						BDUNCAN AVE
	630	95		102	70	116						AOLYMPIC BLVD
	631	95				121						FORD BLVD
	632	95				120						MINES AVE
	633	95				120						BURGER AVE
1123	634	95	1	102	70	120						ABURGER AVE
1123	634	95	1	101	71	120						BBURGER AVE
1123	632	95	1	101	71	120						BMINES AVE
1123	633	95	1	101	71	120						BBURGER AVE
	638	97		102		127						CKERN AVE
	823	97				127						AKERN AVE
	✓824	97				127						KERN AVE
	✓825	87				127						KERN AVE
	✓826	97				116						OLYMPIC BLVD
	✓827	87				116						OLYMPIC BLVD
	✓830	87				127						KERN AVE
	831	77				127						KERN AVE
1123	832	77	1	102	71	151						ATELEGRAPH RD

AUG 1971

JUN 1971

RD 299
Rev. 10/68

SURVEY NOTE CATALOGING FORM

Punched to 1259

FIELD BOOK	PAGE	MODULE	AGENCY	TYPE	DATE	SURVEY I.D. (TR. NO, CSB NO, ETC)	REF (1 – FB, 2 – FQ, 3 – R/W, 4 – MB, 5 – LB, 6 – LQ, 7 – FT, 8 – GS)	PAGE	1=A:0=TITLE	JOB	NAME
NNEE	PPP	NE		NNN	YY	N		PPP		Page Tr. No.	Station
1123	643	98	1	102	71	130			A		LA VERNE AVE
	792	88	1	102	71	130			A		LA VERNE AVE
	794	88	1	102	71	130			A		OLYMPIC BLVD
	800	77	1	102	71	130			A		TELEGRAPH RD
	621	86	1	102	71	123			A		McBRIDE AVE
	641	98	1	101		114			D		FERRIS AVE
	804	98	1			129			B		FERRIS AVE
	806	88	1			129			A		OLYMPIC BLVD
	812	77	1	101	71	129			B		TELEGRAPH RD
	187	95	1	102	71	12			B		WILKINS AVE
	187	95	1	101	71	12			C		WILKINS AVE
1123	168	90	1	100	71	12			A		OLYMPIC BLVD
1123	124	90	1	100	71	58			Q		HICKS AVE
		90	1	100							
		80	1	100							
		90	1	105							
		80	1	105							
		90	1	110							
		90	1								
	125	90	1								
		80	1								
		80	1								
		80	1	110							
		90	1	111							
		80	1	111	71	58					HICKS AVE
		85	1	121	71	59			Q		HOME PROGRAM 2
		85	1	121	71	59					HOME PROGRAM 2
		95	1	121	71	59					HOME PROGRAM 2
1123		94	1	121	71	59					HOME PROGRAM 2

AUG 1971

AUG 1971

RD 299
Rev. 10.68

SURVEY NOTES & LOGGING FORM

Punched to 1037 A

JOB NAME

FIELD BOOK NNEE	PAGE PPP	MODULE NE	AGENCY	TYPE NNN	DATE YY	SURVEY I.D. (TR. NO. CSB NO. ETC) N	REF 1 – FB 2 – FQ 3 – R/W 4 – MB 5 – LB 6 – LQ 7 – FT 8 – GS	PAGE PPP	1=A:0=TITLE	Page, Tr. No. / Station
1123	126 0	95	1	121	71	59				HOME PROGRAM 2
	1	93								
	2	94								
	3	92								
	4	90								
1123	126 5	91	1	121	71	59	AUG 1971			HOME PROGRAM 2
	6	90		100		60				QDITMAN AVE
	7	80		100						
	8	90		110						
	9	90								
	127 0	80								
	1	80								
	2	80		110						
	3	90		111						
1123	127 4	90	1	111	71	60				DITMAN AVE
	5									
1123	169	90	1	100	71	12			A	OLYMPIC BLVD
	814	97		102		128				FETTERLY AVE
	815	97				128				FETTERLY AVE
	816	87				128				FETTERLY AVE
	817	97				116				OLYMPIC BLVD
	818	87				116				OLYMPIC BLVD
	821	77				128				FETTERLY AVE
1123	822	77	1	102	71	151			A	TELEGRAPH RD
	787	89				115				CAROLINA PL
	1030	89				134				WOODS AVE
	1032	89				134				WOODS AVE
	1033	89				117				BOSWELL PL
	1036	79				134				WOODS AVE
1123	1037	69	1	102	71	134			A	WOODS AVE

OCT 1971

RD 299
Rev. 10/68

SURVEY NOTES & LOGGING FORM

Punched to 1279-1

JOB NAME

FIELD BOOK	PAGE	MODULE	AGENCY	TYPE	DATE	SURVEY I.D. (TR. NO. CSB NO. ETC)	REF (1 – FB, 2 – FQ, 3 – R/W, 4 – MB, 5 – LB, 6 – LQ, 7 – FT, 8 – GS)	PAGE	1=A:0=TITLE	Page/Tr. No.	Station	
NNEE	PPP	NE	NNN	YY	N		PPP					
1123	1006	68	102	71	151				A			TELEGRAPH RD
	1007	78			151							TELEGRAPH RD
	1008	78			132							CLELA AVE
	788	88			132							CLELA AVE
	789	89			132				A			CLELA AVE
	649	99			153				C			ALLEY SO WHITTIER
1123	650	99	102	71	132				C			CLELA AVE
	651	99			153							ALLEY SO WHITTIER
	652	99			133				C			VANCOUVER AVE
	791	89			133				A			VANCOUVER AVE
	[redacted]											
	1004	89			133				A			VANCOUVER AVE
	1017	89			133							VANCOUVER AVE
	1018	89			132							CLELA AVE
	1019	88			132							CLELA AVE
	1020	89			133							VANCOUVER AVE
	1021	89			117							BOSWELL PL
	1015	79			133							VANCOUVER AVE
	1016	79			119							WOODS PL
	1013	68			133							VANCOUVER AVE
1123	1014	69	102	71	133				A			VANCOUVER AVE
1123	169	90	100	71	12				B			OLYMPIC BLVD
1123	170	91	100	71	12				A			OLYMPIC BLVD
	3											
	4											
1123	1275	90	100	71	61				&			TOWNSEND AVE
	6	90	100									
	7	80	100									
	8	90	110									
1123	9	90	110	71	61			DEC 1971				TOWNSEND AVE

RD 299
Rev. 6/71

SURVEY NOTES CATALOGING FORM

Punched to 823B

REF
1 – FB
2 – FQ
3 – R/W
4 – MB
5 – LB
6 – LQ
7 – FT
8 – GS
9
0

FIELD BOOK NNEE	PAGE PPP	MODULE NE	AGENCY	TYPE NNN	DATE YY	SURVEY I.D. (TR. NO, CSB NO, ETC) N	PAGE PPP	1=A:0=TITLE	JOB Page/Tr. No.	NAME Station
1123	1280	90	1	110	71	61				TOWNSEND AVE
	1	90								
	2	80								
	3	80								
	4	80		110						
	5	90		111						
1123	1286	80	1	111	71	61	DEC	1971		TOWNSEND AVE
	7									
1123	1196	49	1	101	71	55				AALLEY EOATLANTIC
	1197	59				55				AALLEY EOATLANTIC
	1198	59				55				ALLEY EOATLANTIC
	1205	58				56				ALLEY WATLANTIC
	1206	59				56				ALLEY WATLANTIC
	1208	59				56				ALLEY WATLANTIC
	1213	36				57				ALLEYNWASHINGTON
	1214	46				57				ALLEYNWASHINGTON
	1215	36				57				ALLEYNWASHINGTON
	1216	37				57				AALLEYNWASHINGTON
	643	98				153				CALLEY SOWHITTIER
	644	98				130				CLA VERNE AVE
	792	88				130				BLA VERNE AVE
	793	98				130				ALA VERNE AVE
	794	88				130				BLA VERNE AVE
	795	88				130				ALA VERNE AVE
	800	77				130				BLA VERNE AVE
	801	78				130				ALA VERNE AVE
1123	621	86	1	101	71	123				BMCBRIDE AVE
1123	637	97	1	101	71	127				CKERN AVE
1123	638	97	1	101	71	153	DEC	1971		DALLEY SOWHITTIER
1123	823	97	1	101	71	127				BKERN AVE

RD 299
Rev. 6/71

SURVEY NOTES CATALOGING FORM

Punched to ~~568E~~ 814B

REF
1 – FB
2 – FQ
3 – R/W
4 – MB
5 – LB
6 – LQ
7 – FT
8 – GS
9
0

FIELD BOOK NNEE	PAGE PPP	MODULE NE	AGENCY	TYPE NNN	DATE YY	SURVEY I.D. (TR. NO, CSB NO, ETC) N	REF	PAGE PPP	1=A:0=TITLE	JOB NAME Page/Tr. No.	Station
1123	825	87	1	101	71	127			B	KERN AVE	
1123	831	77	1	101	71	127			B	KERN AVE	
1123	1148	87	1	105	71	127	DEC	1971	A	KERN AVE	
1123	616	86	1	101	71	124			B	MCDONNELL AVE	
	4										
	5										
	6										
1123	1287	91	1	100	71	62			&	ROWAN AVE	
	8	91									
	9	91									
	1290	81		100							
	1	91		105							
	2	81		105							
	3	91		110							
	4	91									
	5	91									
	6	81									
*	7	81									
	8	81									
	9	81								ROWAN AVE	
*1300		91								OLYMPIC BLVD	
	1	81		110						UNION PACIFIC AVE	
	2	91		111						ROWAN AVE	
	3	81								ROWAN AVE	
	4	91								OLYMPIC BLVD	
1123	1305	81	1	111	71	62				UNION PACIFIC AVE	
	6										
1123	568	97	1	102	72	114				EVERONA AVE	
1123	568	97	1	102	72	126				FARIZONA AVE	
1123	814	97	1	101	71	128	FEB	1972	B	FETTERLY AVE	

RD 299
Rev. 6/71

SURVEY NOTES CATALOGING FORM

Reached to 1319

FIELD BOOK NNEE	PAGE PPP	MODULE NE	AGENCY	TYPE NNN	DATE YY	SURVEY I.D. (TR. NO, CSB NO, ETC) N	REF 1 – FB 2 – FQ 3 – R/W 4 – MB 5 – LB 6 – LQ 7 – FT 8 – GS 9 0	PAGE PPP	1=A:0=TITLE	JOB Page/Tr. No.	NAME Station
1123	816	87	1	101	71	128				B	FETTERLY AVE
	821	77				128				B	FETTERLY AVE
	822	77				151				B	TELEGRAPH RD
1123	640	97	1	101	71	128	FEB 1972			C	FETTERLY AVE
1123	168	90	1	101	72	12				B	OLYMPIC BLVD
1123	1244	90	1	101	72	58				A	HICKS AVE
1123	1245	80	1	101	72	58				A	HICKS AVE
1123	170	91	1	102	72	12				B	OLYMPIC BLVD
1123	1276	90	1	102	72	61				A	TOWNSEND AVE
1123	130	93	1	100	72	63				&	SUNOL DR
		93									
		83									
		83									
	131	73									
		73									
		73		100							
		63		100							
		83		105							
		73		105							
		63		105							
		83		110							
		83		110							
1123		83	1	110	72	63	MAY 1972				SUNOL DR

RD 299
Rev. 6/71

SURVEY NOTES CATALOGING FORM

Punched to 1339

REF
1 – FB
2 – FQ
3 – R/W
4 – MB
5 – LB
6 – LQ
7 – FT
8 – GS
9
0

FIELD BOOK NNEE	PAGE PPP	MODULE NE	AGENCY	TYPE NNN	DATE YY	SURVEY I.D. (TR. NO, CSB NO, ETC) N	PAGE PPP	TEA:OE:TITLE	JOB Page/Tr. No.	NAME Station
1123	1320	83	1	110	72	63			SUNOL	DR
	1	83								
	2	73								
	3	73								
	4	73								
	5	73								
	6	63								
	7	63		110						
	8	83		111						
	9	73		111						
	1330	73		111						
1123	1331	63	1	111	72	63			SUNOL	DR
	2									
	3									
1123	1288	91	1	102	72	62			ARROWAN	AVE
1123	1289	91	1	102	72	62	MAY	1972	ARROWAN	AVE
	6									
	7									
	8									
	9									
	0									
	1									
1123	1332	92	1	100	72	64			& HERBERT	AVE
	3	92								
	4	92								
	5	82								
	6	82		100						
	7	92		110						
	8	92		110						
1123	9	92	1	110	72	64		1972	HERBERT	AVE

ASG

RD 299
Rev. 6/71

SURVEY NOTES CATALOGING FORM

Punched to 1019

REF: 1 – FB, 2 – FQ, 3 – R/W, 4 – MB, 5 – LB, 6 – LQ, 7 – FT, 8 – GS

FIELD BOOK (NNEE)	PAGE (PPP)		MODULE (NE)	AGENCY	TYPE (NNN)	DATE (YY)	SURVEY I.D. (TR. NO, CSB NO, ETC) (N)	REF	PAGE (PPP)	1=A:0=TITLE	JOB / NAME (Page/Tr. No. / Station)
1123	134	D	92	1	110	72	64				HERBERT AVE
		1	92								
		2	82								
		3									
		4									
		5									
		6	82		110						
		7	92		111						
		8	82								
		9	82								HERBERT AVE
1123	135	0	82	1	111	72	64				UNION PACIFIC AVE
1123	135	1	92	1	105	72	64				HERBERT AVE
1123	135	2	82	1	105	72	64				HERBERT AVE
		3									
		4									
1123	642		98	1	101	72	129				DFERRIS AVE
	645		98				153				EALLEY SOWHITTIER
	646		98				131				EFRASER AVE
	812		77				129				CFERRIS AVE
1123	991		78	1	101	72	131	AUG	1972		CFRASER AVE
1123	1351		92	1	105	72					AHERBERT AVE
1123	1352		82	1	105	72		NOV	1972		AHERBERT AVE
	649		99		101		114				DVERONA ST
	650		99				132				DCLELA AVE
	788		88				132				BCLELA AVE
	789		89				132				CLELA AVE
	1008		78				132				CLELA AVE
	1017		89				133				VANCOUVER AVE
	1018		89				132				CLELA AVE
1123	1019		88	1	101	72	132	FEB	1973		BCLELA AVE

RD 299
Rev. 6/71

SURVEY NOTES CATALOGING FORM

Punched to 1288 B

REF
1 – FB
2 – FQ
3 – R/W
4 – MB
5 – LB
6 – LQ
7 – FT
8 – GS
9
0

FIELD BOOK NNEE	PAGE PPP	MODULE NE	AGENCY	TYPE NNN	DATE YY	SURVEY I.D. (TR. NO, CSB NO, ETC) N	REF	PAGE PPP	T=A:O=TITLE	JOB NAME Page/Tr. No.	Station
	0										
	1										
	2										
1123	1353	78	1	105	72	132				CLELA AVE	
	4										
1123	651	99	1	101	72	114				DVERONA ST	
	652	99				133				DVANCOUVER AVE	
	791	89				133				BVANCOUVER AVE	
	1003	89				116				AOLYMPIC BLVD	
	1004	89				133				BVANCOUVER AVE	
	1013	68				151				TELEGRAPH RD	
	1014	69				151				TELEGRAPH RD	
	1015	79				133				VANCOUVER AVE	
	1016	79				119				WOODS PL	
	1020	89				133				VANCOUVER AVE	
1123	1021	89	1	101	72	117				BBOSWELL PL	
	785	99				134				AWOODS AVE	
	786	89				134				AWOODS AVE	
	787	89				115				BCAROLINA PL	
	1026	99				134				AWOODS AVE	
	1027	99				113				ALOUIS PL	
	1028	99				153				AALLEY S WHITTIER	
	1029	89				134				AWOODS AVE	
	1030	89				134				BWOODS AVE	
	1032	89				134				AWOODS AVE	
	1033	89				117				BOSWELL PL	
	1036	79				134				WOODS AVE	
1123	1037	69	1	101	72	134				BWOODS AVE	
1123	1276	90	1	101	72	61				BTOWNSEND AVE	
1123	1288	91	1	101	72	62				BROWAN AVE	

FEB 1973

RD 299
Rev. 6/71

SURVEY NOTES CATALOGING FORM

Punched to 1379

REF
1 – FB
2 – FQ
3 – R/W
4 – MB
5 – LB
6 – LQ
7 – FT
8 – GS
9
0

FIELD BOOK NNEE	PAGE PPP	MODULE NE	AGENCY	TYPE NNN	DATE YY	SURVEY I.D. (TR. NO, CSB NO, ETC) N	REF	PAGE PPP	1=A:0=TITLE	JOB NAME Page/Tr. No.	Station
1123	1289	91	1	110	72	62			B	ROWAN AVE	
1123	1290	81	1	110	72	62			B	ROWAN AVE	
	2										
	3										
1123	135 4	43	1	110	72	65			0	ARROWMILL AVE	
1123	135 5	431	1	110	72	65				ARROWMILL AVE	
1123	135 6	43	1	111	72	65	FEB	1973		ARROWMILL AVE	
	7	99		110	73	153				ALLEY SO WHITTIER	
	8			110							
	9			111							
1123	136 0	99	1	111	73	153				ALLEY SO WHITTIER	
	1	99		110		66				ALLEY WO ATLANTIC	
	2	79		110							
	3	99		111							
	4	89									
	5	89									
	6	79									
	7	69		111		66				ALLEY WO ATLANTIC	
	8	89		105		67				ALLEY NO OLYMPIC	
	9	97		110							
	137 0	88									
	1	88									
	2	89									
	3	89		110							
	4	97		111							
	5	88									
	6	88									
	7	89		111		67				ALLEY NO OLYMPIC	
	8	88		105		68				ALLEY SO OLYMPIC	
1123	9	89	1	105	73	68	MAY	1973		ALLEY SO OLYMPIC	

1 2 3 4 5 6 7 8 9 10 11 12 13 14 15 16 17 18 19 20 21 22 23 24 25 26 27 28 29 30 31 32 33 34 35 36 37 38 39 40 41 42 43 44 45 46 47 48 49 50

RD 299
Rev. 6/71

SURVEY NOTES CATALOGING FORM

Punched to 1409

FIELD BOOK	PAGE	MODULE	AGENCY	TYPE	DATE	SURVEY I.D. (TR. NO, CSB NO, ETC)	REF (1 – FB, 2 – FQ, 3 – R/W, 4 – MB, 5 – LB, 6 – LQ, 7 – FT, 8 – GS, 9, 0)	PAGE	1=A:0=TITLE	JOB NAME (Page/Tr. No. / Station)
NNEE	PPP	NE		NNN	YY	N		PPP		
1123	1380	87	1	110	73	68				ALLEY SO OLYMPIC
	1	87								
	2	88								
	3	88								
	4	89								
	5	89		110						
	6	87		111						
	7	88		111						
1123	1388	89	1	111	73	68				ALLEY SO OLYMPIC
	1389	78		105		151				ALLEY NO TELEGRAPH
	1390	69		105						
	1	77		110						
	2	77								
	3	78								
	4	78								
	5	69								
	6	69		110						
	7	77		111						
	8	78								
	9	69								
1123	1400	69	1	111	73	151		MAY 1973		ALLEY NO TELEGRAPH
1123	1401	09	1	100	73	22				BANDINI BLVD
1123	1402	08	1	100	73	22				BANDINI BLVD
	3	14				69				& BANDINI BLVD
	4	14								BANDINI BLVD
	5	14								ATLANTIC BLVD
	6	15								BANDINI BLVD
	7	16						1973		
	8	15								
1123	9	16	1	100	73	69		FOUL		BANDINI BLVD

RD 299
Rev. 6-71

SURVEY NOTES CATALOGING FORM

Pinched to 1439

FIELD BOOK NNEE	PAGE PPP	MODULE NE	AGENCY	TYPE NNN	DATE YY	SURVEY I.D. (TR. NO, CSB NO, ETC) N	REF 1 – FB 2 – FQ 3 – R/W 4 – MB 5 – LB 6 – LQ 7 – FT 8 – GS 9 0	PAGE PPP	T:A:O=TITLE	JOB NAME Page/Tr. No.	Station
1123	141	16	1	100	73	69				BANDINI BLVD	
		17									
		07									
		08									
		16									
		17									
		07								BANDINI BLVD	
		09		100						EASTERN AVE	
		14		110						BANDINI BLVD	
		15									
	142	15									
		15									
		15									
		16									
		16									
		17									
		07									
		16									
		17									
		07									
	143	07									
		08									
		08									
		16									
		17									
		07									
		08									
		08									
		25						1973		BANDINI BLVD	
										ATLANTIC BLVD	
1123		25	1	110	73	69		JUL		ATLANTIC BLVD	

RD 299
Rev. 6-71

SURVEY NOTES CATALOGING FORM

Ruched to 1469

FIELD BOOK NNEE	PAGE PPP	MODULE NE	AGENCY	TYPE NNN	DATE YY	SURVEY I.D. (TR. NO, CSB NO, ETC) N	REF 1 – FB 2 – FQ 3 – R/W 4 – MB 5 – LB 6 – LQ 7 – FT 8 – GS 9 0	PAGE PPP	T:A:O:TITLE	JOB NAME Page/Tr. No. Station
1123	144 0	14	1	110	73	69				ATLANTIC BLVD
	1	14								ATLANTIC BLVD
	2	15								LINE B
	3	15								1ST ST
	4	16								2ND ST
	5	16								3RD ST
	6	07								5TH ST
	7	09								EASTERN AVE
	8	09		110						EASTERN AVE
	9	25		111						ATLANTIC BLVD
	145 0	14								ATLANTIC BLVD
	1	14								BANDINI BLVD
	2	15								
	3	16								
	4	16								
	5	17								
	6	07								
	7	08								BANDINI BLVD
	8	15								LINE B
	9	15								1ST ST
	146 0	16								2ND ST
	1	16								3RD ST
	2	07								5TH ST
1123	146 3	09	1	111	73	69				EASTERN AVE
1123	146 4	97	1	103	73	126				ARIZONA AVE
1123	146 5	86	1	103	73	126				ARIZONA AVE
	6	25		110		69				ATLANTIC BLVD
	7	14		110						
	8	14		110						
1123	9	25	1	111	73	69				ATLANTIC BLVD

RD 299
Rev. 6-71

SURVEY NOTES CATALOGING FORM

Punched to 1489

FIELD BOOK NNEE	PAGE PPP		MODULE NE	AGENCY	TYPE NNN	DATE YY	SURVEY I.D. (TR. NO, CSB NO, ETC) N	REF 1 – FB 2 – FQ 3 – R/W 4 – MB 5 – LB 6 – I.Q 7 – FT 8 – GS 9 0	PAGE PPP	1=A:0=TITLE	JOB NAME Page/Tr. No. Station
1123	147	0	14	1	111	73	69				ATLANTIC BLVD
		1									
		2									
1123	568		97	1	102	74	126				GARIZONA AVE
	568		97				114				HVERONA ST
	569		97				27				AARIZONA AVE
	570		96								A
	571		97								A
	572		86								B
1123	575		86	1	102	74	27				AARIZONA AVE
		0									
1123	147	1	91	1	100	74	70				GAGE AVE
		2			100						EASTMAN AVE
		3			110						DENNISON ST
1123	147	4	91	1	110	74	70		FEB	1974	DENNISON ST
		5	62		100		71				&NOAKES ST
		6	63		100						NOAKES ST
		7	72		110						BONNIE BEACH PL
		8	62								BONNIE BEACH PL
		9	62								NOAKES ST
	148	0	63								
		1									
		2									
		3									NOAKES ST
		4	63		110						DOWNEY RD
		5	62		111						NOAKES ST
		6	63								NOAKES ST
		7	72								BONNIE BEACH PL
		8	62								BONNIE BEACH PL
1123		9	63	1	111	74	71				DOWNEY RD

RD 299
Rev. 6/71

SURVEY NOTES CATALOGING FORM

Punche to 575-4B

JOB NAME

REF
1 – FB
2 – FQ
3 – R/W
4 – MB
5 – LB
6 – LQ
7 – FT
8 – GS
9
0

FIELD BOOK NNEE	PAGE PPP	MODULE NE	AGENCY	TYPE NNN	DATE YY	SURVEY I.D. (TR. NO, CSB NO, ETC) N	REF	PAGE PPP	1=A:0=TITLE	Page/Tr. No.	Station	
1123	205	73	1	100	74	13			A	BONNIE BEACH PL		
	206	63		100		13				BONNIE BEACH PL		
	1313	63		100		63				SUNOL DR		
1123	1331	63	1	111	74	63			A	SUNOL DR		
	823	97		102		127			C	KERN AVE		
	999	88				116			A	OLYMPIC BLVD		
	1000	88				132			A	CLELA AVE		
	1001	89				116			A	OLYMPIC BLVD		
1123	1002	89	1	102	74	132			A	CLELA AVE		
	9											
1123	1490	1A	1	110	74	69	MAY	1974		BANDINI BLVD		
	1											
1123	1026	99	1	102	70	134			B	WOODS AVE		
1123	1027	99	1	102	70	113			B	LOUIS PL		
1123	1028	99	1	102	74	153			B	ALLEY SO WHITTIER		
	568	97		105		27			I	ARIZONA AVE		
	569	97							B			
	570	96							B			
	571	97							B			
	572	86							C			
	572	86							D			
	573	77							A			
1123	574	87	1	105	74	27	SEP	1974	B	ARIZONA AVE		
	568	97		101					J			
	569	97							C			
	570	96							C			
	571	97							C			
	572	86							E	ARIZONA AVE		
1123	575	86	1	101	74	27			B	TELEGRAPH RD		
	9											

1 2 3 4 5 6 7 8 9 10 11 12 13 14 15 16 17 18 19 20 21 22 23 24 25 26 27 28 29 30 31 32 33 34 35 36 37 38 39 40 41 42 43 44 45 46 47 48 49 50

RD 299
Rev. 6/71

SURVEY NOTES CATALOGING FORM

JOB 6/416-A NAME

REF: 1 – FB, 2 – FQ, 3 – R/W, 4 – MB, 5 – LB, 6 – LQ, 7 – FT, 8 – GS, 9, 0

FIELD BOOK NNEE	PAGE PPP	MODULE NE	AGENCY	TYPE NNN	DATE YY	SURVEY I.D. (TR. NO, CSB NO, ETC) N	REF	PAGE PPP	1=A:0=TITLE	Page/Tr. No.	Station
1123	50	52	1	101	74	7			A	WASHINGTON	BLVD.
	51	51				7					
	81	44				8					
	150	43				10					
	151	53				10					
	152	52				10					
1123	154	60	1	101	74	10			A	WASHINGTON	BLVD
	999	88				116			B	OLYMPIC	BLVD.
	1000	88				132			B	CLELA	AVE.
	1001	89				116			B	OLYMPIC	BLVD.
	1002	89				132			B	CLELA	AVE.
	1022	89				134			A	ALLEY SO. OLYMPIC	
	1023	89				134			A	ALLEY SO. OLYMPIC	
	1026	99				134			C	WOODS	AVE.
	1027	99				113			C	LOUIS	PL.
1123	1028	99	1	101	74	153			C	ALLEY SO WHITTIER	
	1404	14		102		69			A	BANDINI	BLVD.
	1408	15									
	1409	16									
	1410	16									
	1411	17									
	1412	07									
	1413	08									
	1414	16									
	1415	17									
1123	1416	07	1	102	74	69		JAN 1975	A	BANDINI	BLVD.
	6										
	7										
	8										
	9										

1 2 3 4 5 6 7 8 9 10 11 12 13 14 15 16 17 18 19 20 21 22 23 24 25 26 27 28 29 30 31 32 33 34 35 36 37 38 39 40 41 42 43 44 45 46 47 48 49 50

RD 299
Rev. 6/71

SURVEY NOTES CATALOGING FORM

JOB 1508

NAME

FIELD BOOK NNEE	PAGE PPP	MODULE NE	AGENCY	TYPE NNN	DATE YY	SURVEY I.D. (TR. NO, CSB NO, ETC) N	REF 1 – FB 2 – FQ 3 – R/W 4 – MB 5 – LB 6 – LQ 7 – FT 8 – GS 9 0	PAGE PPP	1=A:0=TITLE	Page/Tr. No.	Station	
1.1.23	206	63	1	1.0.2	7.5	13			B			N.OAKES ST.
1.1.23	1313	63	1	1.0.2	7.5	63			B			S.UNOLA DR.
1.1.23	1476	63	1	1.0.2	7.5	71	MAY	1975	A			N.OAKES ST.
1.1.23	1491	46	1	1.0.5	7.5	72						LEONIS ST.
	2	48		1.0.0		73						ALLEY W.OATLANTIC
	3	48		1.0.0								
	4	48		1.0.0								
	5	58		1.0.0								
	6	48		1.1.0								
	7	48		1.1.0								
	8	48		1.1.0								
	9	59		1.0.0								
	1500	59		1.1.0								
	1	59		1.1.0								ALLEY W.OATLANTIC
	2	37		1.0.0								ALLEY S.WASHINGTON
	3	37		1.0.0								
	4	28		1.0.0								
	5	37		1.1.0								
	6	37		1.1.0								
	7	38		1.1.0								
1.1.23	1508	28	1	1.1.0	7.5	73						ALLEY S.WASHINGTON
	9											

1 2 3 4 5 6 7 8 9 10 11 12 13 14 15 16 17 18 19 20 21 22 23 24 25 26 27 28 29 30 31 32 33 34 35 36 37 38 39 40 41 42 43 44 45 46 47 48 49 50

RD 299
Rev. 6/71

SURVEY NOTES CATALOGING FORM

JOB 1048-A NAME

REF: 1 – FB, 2 – FQ, 3 – R/W, 4 – MB, 5 – LB, 6 – LQ, 7 – FT, 8 – GS, 9, 0

FIELD BOOK NNEE	PAGE PPP	MODULE NE	AGENCY	TYPE NNN	DATE YY	SURVEY I.D. (TR. NO, CSB NO, ETC) N	REF	PAGE PPP	TITLE	Page/Tr. No.	Station
1123	1404	14	1	101	75	69			B	BANDINI BLVD	
	1408	15									
	1409	16									
	1410	16									
	1411	17									
	1412	07									
	1413	08									
	1414	16									
	1415	17									
1123	1416	07	1	101	73	69			B	BANDINI BLVD	
1123	206	63	1	101	75	13			C	NOAKES ST	
1123	1313	63	1	101	75	63			C	SUNOL DR	
1123	1476	63	1	101	75	71	SEP	1975	B	NOAKES ST	
	3										
	4										
	5										
	6										
	7										
	8										
1123	1509	92	1	110	75	74			X	OLYMPIC BLVD	
	1510			110							
	1511			110							
1123	1512	92	1	111	75	74	JAN	1976		OLYMPIC BLVD	
1123	1513	69	1	110	76	75				ALLEY NO TELEGRAPH	
1123	1514	69	1	110	76	75				ALLEY NO TELEGRAPH	
1123	1515	69	1	111	76	75				ALLEY NO TELEGRAPH	
	6										
1123	1037	69	1	100	76	134			C	WOODS AVE	
1123	1047	79	1	100	76	118			A	ALLEY NO TELEGRAPH	
1123	1048	69	1	100	76	118			A	ALLEY NO TELEGRAPH	

RD 299
Rev. 6-71

SURVEY NOTES CATALOGING FORM

JOB Lo 1529 NAME

FIELD BOOK NNEE	PAGE PPP	MODULE NE	AGENCY	TYPE NNN	DATE YY	SURVEY I.D. (TR. NO, CSB NO, ETC) N	REF 1 – FB 2 – FQ 3 – R/W 4 – MB 5 – LB 6 – LQ 7 – FT 8 – GS	PAGE PPP	TITLE	Page/Tr. No.	Station	
1123	151	79	1	100	76	118						ALLEY NO TELEGRAPH
1123	151	69	1	100	76	134						WOODS AVE
		09	1	121		76						EASTERN AVE
		19	1	121		76						EASTERN AVE
1123	152	29	1	121	76	76	APR 1976					EASTERN AVE
		09										
		19										
		19										
1123	152	19	1	121	76	76						EASTERN AVE
1123	152	69	1	110	76	75						ALLEY NO TELEGRAPH
1123	152	69	1	110	76	21						ATLANTIC BLVD
1123	152	69	1	110	76	21						ATLANTIC BLVD
1123	303	69	1	102	76	21	AUG 1976					AATLANTIC BLVD
	303	69	1	100		21						BATLANTIC BLVD
	992	89	1	100		135						AATLANTIC BLVD
	993	89	1	100		116						AATLANTIC BLVD
1123	1127	89	1	110	76	116						AOLYMPIC BLVD
1123	152	79	1	100	76	77						ATLANTIC BLVD
1123	152	89	1	105	76	77						ATLANTIC BLVD

RD 299
Rev. 8-71

SURVEY NOTES CATALOGING FORM

JOB to 1559 NAME

FIELD BOOK NNEE	PAGE PPP	MODULE NE	AGENCY	TYPE NNN	DATE YY	SURVEY I.D. (TR. NO, CSB NO, ETC) N	REF 1 – FB 2 – FQ 3 – R/W 4 – MB 5 – LB 6 – LQ 7 – FT 8 – GS 9 0	PAGE PPP	T:A:D:TITLE	Page/Tr. No.	Station
1123	153 0	79	1	105	76	77				ATLANTIC BLVD	
	1	79									
	2	79									
	3	69									
	4	69								ATLANTIC BLVD	
	5	89								OLYMPIC BLVD	
	6	69		105						GOODRICH BLVD	
	7	89		110						ATLANTIC BLVD	
	8	89									
	9	89									
	154 0	89									
	1	79									
	2										
	3										
	4										
	5										
	6										
	7										
	8	79									
	9	69									
	155 0										
	1										
	2										
	3	69								ATLANTIC BLVD	
	4	89								OLYMPIC BLVD	
	5	89								OLYMPIC BLVD	
	6	89								ALLEY SO OLYMPIC	
	7	89								ALLEY SO OLYMPIC	
	8	79								UNION PACIFIC	
1123	9	79	1	110	76	77				UNION PACIFIC	

RD 299
Rev. 6-71

SURVEY NOTES & LOGGING FORM

to 226-A

FIELD BOOK NNEE	PAGE PPP	MODULE NE	AGENCY	TYPE NNN	DATE YY	SURVEY I.D. (TR. NO, CSB NO, ETC) N	REF 1–FB 2–FQ 3–R/W 4–MB 5–LB 6–LQ 7–FT 8–GS	PAGE PPP	TITLE	JOB NAME Page/Tr. No.	Station
1123	156 0	69	1	110	76	77				ALLEY NO TELEGRAPH	
	1									GOODRICH BLVD	
	2									GOODRICH BLVD	
	3									TELEGRAPH RD	
	4									TELEGRAPH RD	
	5	69		110						FERGUSON DR	
	6	89		111						ATLANTIC BLVD	
	7	79									
	8	79									
	9	69									
	157 0	69								ATLANTIC BLVD	
	1	89								ALLEY NO OLYMPIC	
	2									OLYMPIC BLVD	
	3									OLYMPIC BLVD	
	4	89								ALLEY SO OLYMPIC	
	5	79								UNION PACIFIC	
	6	69								TELEGRAPH RD	
	7	69								FERGUSON DR	
1123	157 8	69	1	111	76	77				GOODRICH BLVD	
	157 9	37	1	100		78				⊗ALLEY SWASHINGTON	
	158 0			100							
	158 1			110							
1123	158 2	37	1	111	76	78				ALLEY SWASHINGTON	
	3										
1123	1502	37	1	100	76	73	NOV	1976		AALLEY SWASHINGTON	
1123	1553	69	1	110	76	77				AATLANTIC BLVD	
1123	1563	69	1	110	76	77				ATELEGRAPH RD	
1123	223	19	1	100	76	15				AEASTERN AVE	
1123	226	29	1	105	76	15				AEASTERN AVE	
	9										

RD 299
Rev. 6/71

SURVEY NOTES [illegible]ALOGING FORM

to 1609

FIELD BOOK NNEE	PAGE PPP	MODULE NE	AGENCY	TYPE NNN	DATE YY	SURVEY I.D. (TR. NO, CSB NO, ETC) N	REF 1 – FB 2 – FQ 3 – R/W 4 – MB 5 – LB 6 – LQ 7 – FT 8 – GS 9 0	PAGE PPP	1=A:0=TITLE	JOB NAME Page/Tr. No.	Station
	0										
	1										
	2										
1123	1583	18	1	100	76	79				ATSF RR	
	4	26		100						ATSF RR	
	5	19		100						EASTERN AVE	
	6	29		105							
	7	09		110							
	8	09									
	9	19									
	1590	19									
	1	19									
	2	19									
	3	29								EASTERN AVE	
	4	19								COMMERCE WAY	
	5	19								COMMERCE WAY	
	6	18								ATSF RR	
	7	18									
	8	19									
	9	19									
	1600	19		110						ATSF RR	
	1	09		111						EASTERN AVE	
	2	09									
	3	19									
	4	19									
	5	19									
	6	29								EASTERN AVE	
	7	19								COMMERCE WAY	
	8	18								ATSF RR	
1123	9	19	1	111	76	79				ATSF RR	

RD 299
Rev. 6/71

SURVEY NOTES [illegible]ALOGING FORM

to 1639

FIELD BOOK (NNEE)	PAGE (PPP)	MODULE (NE)	AGENCY	TYPE (NNN)	DATE (YY)	SURVEY I.D. (TR. NO, CSB NO, ETC) (N)	REF (1 – FB, 2 – FQ, 3 – R/W, 4 – MB, 5 – LB, 6 – LQ, 7 – FT, 8 – GS)	PAGE (PPP)	1=A:0=TITLE	JOB NAME (Page/Tr. No.)	Station
1123	1610	19	1	111	76	79				ATSF RR	
	1	59		100		80				ATLANTIC BLVD	
	2	59									
	3	59									
	4	59									
	5	48									
	6										
	7										
	8										
	9	48									
	1620	47									
	1	37									
	2									ATLANTIC BLVD	
	3									WASHINGTON BLVD	
	4									WASHINGTON BLVD	
	5	37		100						WASHINGTON BLVD	
	6	59		105						ATLANTIC BLVD	
	7	59									
	8	48									
	9	48									
	1630	47									
	1	37									
	2	36								ATLANTIC BLVD	
	3	37		105						WASHINGTON BLVD	
	4	59		110						ATLANTIC BLVD	
	5	59									
	6	59									
	7	59									
	8	48									
1123	9	48	1	110	76	80				ATLANTIC BLVD	

RD 299
Rev. 6-71

SURVEY NOTES & LOGGING FORM

JOB Eo 1669 NAME

REF
1 – FB
2 – FQ
3 – R/W
4 – MB
5 – LB
6 – LQ
7 – FT
8 – GS
9
0

T:A:O:TITLE

Page/Tr. No. | Station

FIELD BOOK NNEE	PAGE PPP	MODULE NE	AGENCY	TYPE NNN	DATE YY	SURVEY I.D. (TR. NO, CSB NO, ETC) N	REF	PAGE PPP	T:A:O:TITLE	Page/Tr. No. / Station
1123	164 0	48	1	110	76	80				ATLANTIC BLVD
	1	48								
	2	48								
	3	47								
	4	47								
	5	37								
	6	37								
	7	37								
	8	37								
	9	36								ATLANTIC BLVD
	165 0	59								COMO ST
	1	59								STEVENS PL
	2	37								WASHINGTON BLVD
	3	37								
	4	37								
	5	36								
	6	36		110						WASHINGTON BLVD
	7	59		111						ATLANTIC BLVD
	8	59								
	9	48								
	166 0	48								
	1	48								
	2	47								
	3	37								
	4	37								
	5	37								
	6	36								
	7	36								ATLANTIC BLVD
	8	59								COMO ST
1123	9	59	1	1111	76	80				STEVENS PL

RD 299
Rev. 6-71

SURVEY NOTE CATALOGING FORM

JOB to 1699 NAME

REF
1 – FB
2 – FQ
3 – R/W
4 – MB
5 – LB
6 – LQ
7 – FT
8 – GS
9
0

FIELD BOOK NNEE	PAGE PPP	MODULE NE	AGENCY	TYPE NNN	DATE YY	SURVEY I.D. (TR. NO, CSB NO, ETC) N	REF	PAGE PPP	1=ALIGNMENT TITLE	Page/Tr. No.	NAME	Station
1123	167 0	59	1	111	76	80					FARRAR ST	
	1	49									EVERINGTON ST	
	2	58									EVERINGTON ST	
	3	48									FAIR ST	
	4										GAFFORD ST	
	5										HARBOR ST	
	6										QUIGLEY ST	
	7	48									JARDINE ST	
	8	47									JARDINE ST	
	9	47									KINSIE ST	
	168 0	47									JILLSON ST	
	1	37									LEONIS ST	
	2	37									WASHINGTON BLVD	
	3	37										
	4	36										
1123	168 5	36	1	111	76	80	MAR	1977			WASHINGTON BLVD	
	6	54		100	77	81					LEONIS ST	
	7	55		100								
	8	54		103								
1123	168 9	44	1	103	77	81	OCT	1977			LEONIS ST	
	169 0	37		104	76	82					COWLIN AVE	
	1	47										
	2	47										
	3	48										
	4	58										
	5	59										
	6	59									COWLIN AVE	
	7	46									COUTS AVE	
	8	46									COUTS AVE	
1123	9	47	1	104	76	82					COUTS AVE	

RD 299
Rev. 6-71

SURVEY [illegible]ES CATALOGING FORM

Lo 1729

JOB NAME

REF
1 – FB
2 – FQ
3 – R/W
4 – MB
5 – LB
6 – LQ
7 – FT
8 – GS
9
0

FIELD BOOK NNEE	PAGE PPP		MODULE NE	AGENCY	TYPE NNN	DATE YY	SURVEY I.D. (TR. NO, CSB NO, ETC) N	REF	PAGE PPP	1=A; 0=TITLE	Page-Tr. No.	Station	
1123	170	0	57	1	104	76	82				COUTS AVE		
		1	38								STRONG AVE		
		2	48								STRONG AVE		
		3	37								WILMA AVE		
		4	48								WILMA AVE		
		5	49								WILMA AVE		
		6	49								FITZGERALD AVE		
1123	170	7	59	1	104	76	82	MAR	1978		FITZGERALD AVE		
1123	170	8	19	1	123	78	79				EASTERN AVE		
1123	170	9	19	1	110	78	79				EASTERN AVE		
1123	1710		19	1	110	78	79				EASTERN AVE		
		1	91	1	110	78	83				ROWAN AVE		
		2	90		110						DENNISON ST		
		3	91		110						DENNISON ST		
		4	91		111						ROWAN AVE		
		5	90		111						DENNISON ST		
1123	171	6	91	1	111	78	83				DENNISON ST		
1123	171	7	91	1	100	78	83				ROWAN AVE		
1123	171	8	91	1	111	78	83				DENNISON ST		
1123	171	9	56	1	110	78	84	JUL	1978		BANDINI PARK		
	172	0	69	1	103	78	85				GOODRICH BLVD		
		1	69								GOODRICH BLVD		
		2	69								TELEGRAPH RD		
		3	68										
		4	78										
		5	78										
		6	77										
		7	77										
		8	86										
1123	172	9	86	1	103	78	85				TELEGRAPH RD		

1 2 3 4 5 6 7 8 9 10 11 12 13 14 15 16 17 18 19 20 21 22 23 24 25 26 27 28 29 30 31 32 33 34 35 36 37 38 39 40 41 42 43 44 45 46 47 48 49 50

RD 299
Rev. 6-71

SURVEY NOTES CATALOGING FORM

JOB: Lo1759

FIELD BOOK (NNEE)	PAGE (PPP)	MODULE (NE)	AGENCY	TYPE (NNN)	DATE (YY)	SURVEY I.D. (TR. NO, CSB NO, ETC) (N)	REF (1 FB, 2 FQ, 3 R/W, 4 MB, 5 LB, 6 LQ, 7 FT, 8 GS)	PAGE (PPP)	T:A:O:TITLE	Page/Tr. No.	Station	NAME
1123	173 0	85 1		103	78	85						TELEGRAPH RD
	1	85										
	2	95										
	3	94										TELEGRAPH RD
	4	94										MARIANNA AVE
	5	84										MARIANNA AVE
	6	74										MARIANNA AVE
	7	62										BONNIE BEACH PL
	8	72										BONNIE BEACH PL
	1739	82										UNION PACIFIC AV
	1740	81										UNION PACIFIC AV
1123	1741	80	1	103	78	85						UNION PACIFIC AV
	2	79		123	79	77						&ATLANTIC BLVD
	3	79										
	4	79										
	5	69										
	6											
	7											
	8	69										
	9	59										
	1750	59										
	1	59										
	2	79										
	3	69										
	4	69										
	5	69										
	6	79										
	7	59										
	8	59										
1123	9	59	1	123	79	77						ATLANTIC BLVD

RD 299
Rev. 8-71

SURVEY NOTES CATALOGING FORM

to 1770-B

FIELD BOOK	PAGE	MODULE	AGENCY	TYPE	DATE	SURVEY I.D. (TR. NO, CSB NO, ETC)	REF 1 – FB 2 – FQ 3 – R/W 4 – MB 5 – LB 6 – LQ 7 – FT 8 – GS	PAGE	1=A:0=TITLE	JOB NAME Page/Tr. No.	Station
NNEE	PPP	NE		NNN	YY	N		PPP			
1123	1900	28	1	111	81	25				SHEILA ST	
1123	1901	48	1	102	81	80				QUIGLEY ST	
	2										
	3										
	4										
1123	1208	59	1	102	81	56				BALLEY WO ATLANTIC	
1123	1620	47	1	102	81	80	SEP	1981		CATLANTIC BLVD	
	1308	83				63				ASUNOL DR	
	1309	83								A	
	1310	73								B	
	1311	73								A	
	1312	73				63				ASUNOL DR	
	1476	63				71				CDOWNEY RD	
1123	1770	73	1	102	81	89				ATRIGGS ST	
	1205	58		101		56				BALLEY WO ATLANTIC	
	1206	59								BALLEY WO ATLANTIC	
	1207	59								AALLEY NO ATLANTIC	
	1208	59				56				CALLEY NO ATLANTIC	
	1492	48				73				AALLEY WO ATLANTIC	
	1493	48				73				AALLEY WO ATLANTIC	
	1620	47				80				DATLANTIC BLVD	
1123	1901	48	1	101	81	80				AQUIGLEY ST	
	1308	83				63				BSUNOL DR	
	1309	83								B	
	1310	73								C	
	1311	73		101						B	
	1311	73		105						C	
	1312	73		101		63				BSUNOL DR	
	1476	63		101		71				DNOAKES ST	
1123	1770	73	1	101	81	89	MAY	1982		BTRIGGS ST	

RD 299
Rev. 6-71

SURVEY NOTES CATALOGING FORM

to 1903-A

JOB NAME

FIELD BOOK	PAGE	MODULE	AGENCY	TYPE	DATE	SURVEY I.D. (TR. NO, CSB NO, ETC)	REF 1 – FB 2 – FQ 3 – R/W 4 – MB 5 – LB 6 – LQ 7 – FT 8 – GS 9 0	PAGE	1=A:0=TITLE	Page/Tr. No.	Station	
NNEE	PPP	NE		NNN	YY	N		PPP				
1123	190	021		100	82	92						℄LA RIVER BIKEWAY
				100								
				110								
												LA RIVER BIKEWAY
				110								ATLANTIC BLVD
				111								LA RIVER BIKEWAY
	190	021		111	82	92						ATLANTIC BLVD
	1836	751		102	82	91						ATRIGGS ST
	1837	76										ATRIGGS ST
	1838	76										ATRIGGS ST
	1839	75										ADUNHAM ST
	1840	76										ADUNHAM ST
	1841	65										ANOAKES ST
	1842	661		102	82	91						ANOAKES ST
	191	021		110	82	92						DISTRICT BLVD
	191	021		110	82	92						DISTRICT BLVD
	191	021		111	82	92		MAY	1982			DISTRICT BLVD
	223	191		101	82	15			C			℄EASTERN AVE
	1417	09		103		69			B			
	1417	09		103		69			C			
	1417	09		101		69			D			
	1585	191		101	82	79			B			EASTERN AVE
1123	1903	021		123	82	92			A			LA RIVER BIKEWAY

RD 299
Rev. 0-71

SURVEY NOTE CATALOGING FORM

to 1417-A

JOB NAME

REF: 1 – FB, 2 – FQ, 3 – R/W, 4 – MB, 5 – LB, 6 – LQ, 7 – FT, 8 – GS, 9, 0

FIELD BOOK NNEE	PAGE PPP	MODULE NE	AGENCY	TYPE NNN	DATE YY	SURVEY I.D. (TR. NO, CSB NO, ETC) N	REF	PAGE PPP	1=A:0=TITLE	Page/Tr. No. 35 36 37 38 39	Station 40 41 42 43 44 45 46 47 48 49 50
1123	64	36	1	102	79	8			A		WASHINGTON BLVD
	1613	59				80					ATLANTIC BLVD
	1614	59									
	1615	48									
	1616	48									
	1617	48									
	1618	48									
	1619	48									
	1620	47									
	1621	37									
	1622	37									
	1623	37									ATLANTIC BLVD
	1624	37									WASHINGTON BLVD
1123	1625	37	1	102	79	80	APR	1979	A		WASHINGTON BLVD
	4										
	5										
	6										
	7										
	8										
	9										
1123	1760	58	1	105	79	86	NOV	1979			GAFFORD ST
1123	1761	93	1	111	79	87					DOWNEY RD
1123	1762	93	1	111	80	87					DENNISON ST
	3										
	4										
1123	456	93	1	110	79	28			A		DOWNEY RD
1123	1590	19	1	110	80	79			A		EASTERN AVE
1123	1591	19	1	110	80	79			A		EASTERN AVE
1123	223	19	1	102	80	15			B		EASTERN AVE
1123	1417	09	1	102	80	69	MAY	1980	A		EASTERN AVE

1 2 3 4 5 6 7 8 9 10 11 12 13 14 15 16 17 18 19 20 21 22 23 24 25 26 27 28 29 30 31 32 33 34 35 36 37 38 39 40 41 42 43 44 45 46 47 48 49 50

RD 299
Rev. 8-71

SURVEY NOTE CATALOGING FORM

to 1789

FIELD BOOK	PAGE	MODULE	AGENCY	TYPE	DATE	SURVEY I.D. (TR. NO, CSB NO, ETC)	REF (1 – FB, 2 – FQ, 3 – R/W, 4 – MB, 5 – LB, 6 – LQ, 7 – FT, 8 – GS)	PAGE	1=ADD TITLE	JOB NAME	Page/Tr. No.	Station
NNEE	PPP	NE		NNN	YY	N		PPP				
1123	1585	19	1	102	80	79	MAY	1980		A EASTERN AVE		
1123	1612	59	1	102	79	80				A ATLANTIC BLVD		
1123	176 3	45	1	110	80	88				& WASHINGTON BLETAL		
	4	46										
	5	46										
	6	36										
1123	176 7	37	1	110	80	88				WASHINGTON BLETAL		
	8	72		100		89				& TRIGGS ST ET AL		
	9	72		100						TRIGGS ST		
	177 0	73		100								
	1	72		110								
	2	73										
	3											
	4											
	5											
	6											
	7	73										
	8	74										
	9											
	178 0											
	1											
	2	74								TRIGGS ST		
	3	72								BONNIE BEACH PL		
	4	72								BONNIE BEACH PL		
	5	73								DOWNEY RD		
	6											
	7											
	8											
1123	9	73	1	110	80	89	MAR	1981		DOWNEY RD		

1 2 3 4 5 6 7 8 9 10 11 12 13 14 15 16 17 18 19 20 21 22 23 24 25 26 27 28 29 30 31 32 33 34 35 36 37 38 39 40 41 42 43 44 45 46 47 48 49 50

RD 299
Rev. 6-71

SURVEY NOTE CATALOGING FORM

JOB: to 1489-A
NAME:

REF: 1 – FB, 2 – FQ, 3 – R/W, 4 – MB, 5 – LB, 6 – LQ, 7 – FT, 8 – GS

FIELD BOOK (NNEE)	PAGE (PPP)	MODULE (NE)	AGENCY	TYPE (NNN)	DATE (YY)	SURVEY I.D. (TR. NO, CSB NO, ETC) (N)	REF	PAGE (PPP)	1=A:D=TITLE	Page/Tr. No. / Station
1123	179 0	73	1	110	80	89				DOWNEY RD
	1	63		110						DOWNEY RD
	2	74		110						MARIANNA AVE
	3	72		111						TRIGGS ST
	4	73								
	5	73								
	6	74								
	7	74								TRIGGS ST
	8	72								BONNIE BEACH PL
	9	73								DOWNEY RD
	180 0	73								DOWNEY RD
1123	180 1	74	1	111	80	89				MARIANNA AVE
	2									
1123	178	83	1	100	80	12			A	DOWNEY RD
	266	75				17				EASTERN AVE
	706	84				24				MARIANNA AVE
	707	74				24				MARIANNA AVE
	1310	73		100		63				SUNOL DR
	1322	73		110						
	1323	73		110						
	1329	73		111		63				SUNOL DR
	1481	63		110		71				NOAKES ST
	1482	63		110						NOAKES ST
	1484	63		110				1987		DOWNEY RD
1123	1489	63	1	111	80	71		MAR	A	DOWNEY RD
	5									
	6									
	7									
	8									
	9									

1 2 3 4 5 6 7 8 9 10 11 12 13 14 15 16 17 18 19 20 21 22 23 24 25 26 27 28 29 30 31 32 33 34 35 36 37 38 39 40 41 42 43 44 45 46 47 48 49 50

RD 299
Rev. 6-71

SURVEY NOTE [illegible] CATALOGING FORM

JOB 1625-B NAME

REF
1 – FB
2 – FQ
3 – R/W
4 – MB
5 – LB
6 – LQ
7 – FT
8 –
9 – GS
0

FIELD BOOK NNEE	PAGE PPP	MODULE NE	AGENCY	TYPE NNN	DATE YY	SURVEY I.D. (TR. NO, CSB NO, ETC) N	REF	PAGE PPP	1=A:0=TITLE	Page/Tr. No.	Station	
	0											
	1											
1123	180	2 91	1	100	80	90						Q EASTMAN AVE
	3	91		100								
	4	81		100								
	5	91		110								
	6	91										
	7	81										
	8											
	9											
	180	81		110								
	1	91		111								
	2	81		111								
1123	181	3 81	1	111	80	90						EASTMAN AVE
	64	36		101		8						B WASHINGTON BLVD
	365	36				25						C SHEILA ST
	1612	59				80						B ATLANTIC BLVD
	1613	59										
	1614	59										
	1615	48										
	1616											
	1617											
	1618											
	1619	48										
	1620	47										
	1621	37										
	1622											ATLANTIC BLVD
	1623											WASHINGTON BLVD
	1624											WASHINGTON BLVD
1123	1625	37	1	101	80	80		MAR 1981				B WASHINGTON BLVD

1 2 3 4 5 6 7 8 9 10 11 12 13 14 15 16 17 18 19 20 21 22 23 24 25 26 27 28 29 30 31 32 33 34 35 36 37 38 39 40 41 42 43 44 45 46 47 48 49 50

RD 299
Rev. 6-71

SURVEY NOTES CATALOGING FORM

FIELD BOOK NNEE	PAGE PPP	MODULE NE	AGENCY	TYPE NNN	DATE YY	SURVEY I.D. (TR. NO, CSB NO, ETC) N	REF 1–FB 2–FQ 3–R/W 4–MB 5–LB 6–LQ 7–FT 8–GS	PAGE PPP	T:A:D:TITLE	to JOB 1839 NAME Page/Tr. No.	Station
1123	1814	58	1	121	81	73				ATLANTIC	
	15	59								ATLANTIC	
	16	49								EVERINGTON	AT1
	17	59								COWLIN AVE	AT2
	18	69								ATLANTIC	
	19	49								EASTERN AVE	
	1820	59								EASTERN AVE	
	21	68								VANCOUVER	AT5
	22	59								EASTERN	PC2
	23	59								ATLANTIC	PC3
	24	69								UNION RR	PCA
	25	69								TELEGRAPH	PC5
	26	79								ATLANTIC	PC6
	27	79								VANCOUVER	PC7
	28	79								ATLANTIC	
	29	69									
	1830	59									
1123	1831	59	1	121	81	73				ATLANTIC	
	32	65		120		91				MCBRIDE AVE	ETAL
	33	66									
	34	75									
	35	76								MCBRIDE AVE	ETAL
	36	75								TRIGGS ST	
	37	76								TRIGGS ST	
	38	76						SEP	1981	TRIGGS ST	
1123	39	75	1	120	81	91				DUNHAM ST	

RD 299
Rev. 6-71

SURVEY NOTES [redacted] ALOGING FORM

to 1869

JOB NAME

FIELD BOOK NNEE	PAGE PPP	MODULE NE	AGENCY	TYPE NNN	DATE YY	SURVEY I.D. (TR. NO, CSB NO, ETC) N	REF 1–FB 2–FQ 3–R/W 4–MB 5–LB 6–LQ 7–FT 8–GS 9 0	PAGE PPP	1=A:0=TITLE	Page/Tr. No.	Station
1123	184 0	76	1	120	81	91				DUNHAM ST	
	1	65								NOAKES ST	
	2	66								NOAKES ST	
	3	76								MCBRIDE AVE ETAL	
	4	75								↕	
	5	76									
	6	76		↓							
	7	65		120						MCBRIDE AVE ETAL	
	8	76		105						MCDONNELL AVE	
	9	76		105						MCBRIDE AVE	
	185 0	66		105						MCBRIDE AVE	
	1	75		110						DUNHAM ST	
	2	76		↑						DUNHAM ST	
	3	75								DUNCAN AVE	
	4	75								↕	
	5	75									
	6	65								DUNCAN AVE	
	7	76								MCBRIDE AVE	
	8	76								MCBRIDE AVE	
	9	66								MCBRIDE AVE	
	186 0	65								NOAKES ST	
	1	66								NOAKES ST	
	2	66		↓						NOAKES ST	
	3	76		110						MCDONNELL AVE	
	4	↕		111						DUNHAM ST	
	5	↓		↑						DUNHAM ST	
	6	76								DUNHAM ST	
	7	75								DUNCAN AVE	
	8	75		↓	↓	↓		SEP	1981	DUNCAN AVE	
1123	9	75	↓	111	81	91				DUNCAN AVE	

RD 299
Rev. 6-71

SURVEY NOTES CATALOGING FORM

FIELD BOOK	PAGE	MODULE	AGENCY	TYPE	DATE	SURVEY I.D. (TR. NO, CSB NO, ETC)	REF 1 – FB 2 – FQ 3 – R/W 4 – MB 5 – LB 6 – LQ 7 – FT 8 – GS 9 0	PAGE	1=A:0=TITLE	JOB to 1899 NAME	
NNEE	PPP	NE		NNN	YY	N		PPP		Page/Tr. No.	Station
1123	187 0	75	1	111	81	91				DUNCAN AVE	
	1	75									
	2	65									
	3	65									
	4	65									
	5	76								DUNCAN AVE	
	6									MCBRIDE AVE	
	7										
	8										
	9										
	188 0										
	1										
	2	76									
	3	66									
	4	66									
	5	66								MCBRIDE AVE	
	6	65								NOAKES ST	
	7	66								NOAKES ST	
	8	76								MCDONNELL AVE	
	9										
	189 0										
	1										
	2										
	3	76									
	4	75								MCDONNELL AVE	
1123	189 5	76	1	111	81	91				TRIGGS ST	
	6	28		110		25				TRIGGS ST & SHEILA ST	
	7	28									
	8	29									
1123	9	29	1	110	81	25				SHEILA ST	

SEP 1981

1 2 3 4 5 6 7 8 9 10 11 12 13 14 15 16 17 18 19 20 21 22 23 24 25 26 27 28 29 30 31 32 33 34 35 36 37 38 39 40 41 42 43 44 45 46 47 48 49 50

RD 299
Rev. 6-71

SURVEY NOTES CATALOGING FORM

to 1925

FIELD BOOK NNEE	PAGE PPP	MODULE NE	AGENCY	TYPE NNN	DATE YY	SURVEY I.D. (TR. NO, CSB NO, ETC) N	REF 1 – FB 2 – FQ 3 – R/W 4 – MB 5 – LB 6 – LQ 7 – FT 8 – GS 9 0	PAGE PPP	T:A:D:TITLE	JOB NAME Page/Tr. No.	Station
1123	1913	02	1	100	82	92				LA RIVER BIKEWAY	
				100							
				110							
				110				DEC	1982		
1123	1920	02	1	111	82	92				LA RIVER BIKEWAY	
1123	1836	75	1	101	82	91				BTRIGGS ST	
	1837	76								TRIGGS ST	
	1838	76								TRIGGS ST	
	1839	75								DUNHAM ST	
	1840	76								DUNHAM ST	
	1841	65								NOAKES ST	
1123	1842	66	1	101	82	91				BNOAKES ST	
1123	1921	25	1	103	83	80				ATLANTIC BLVD	
		25									
		24									
1123	1924	141	1	103	83	80				ATLANTIC BLVD	
1123	1925	25	1	103	83	80		1111	1983	ATLANTIC BLVD	
		46		100		93				&LEONIS ST	
1123		46	1	100	83	93				LEONIS ST	

RD 299
Rev. 6-71

SURVEY NOTES CATALOGING FORM

1622 C

JOB NAME

REF: 1 – FB, 2 – FQ, 3 – R/W, 4 – MB, 5 – LB, 6 – LQ, 7 – FT, 8 – GS, 9, 0

FIELD BOOK NNEE	PAGE PPP	MODULE NE	AGENCY	TYPE NNN	DATE YY	SURVEY I.D. (TR. NO. CSB NO. ETC) N	REF	PAGE PPP	T=A:O=TITLE	Page/Tr. No.	Station	
1123	193	46	1	110	83	93				LEONIS ST		0
		46										1
		46										2
		47										3
		47										4
		47										5
		37		110								6
		46		111								7
		46										8
	194	47										9
	194	47										0
1123	194	37	1	111	83	93				LEONIS ST		1
												2
1123	1491	46	1	100	83	72				ALEONIS ST		3
1123	1622	37	1	100	83	80				CLEONIS ST		4
												5
												6
												7
												8
												9
												0
												1
												2
1123	194	95	1	110	83	94				FORD BLVD		3
												4
										FORD BLVD		5
												6
										OLYMPIC BLVD		7
				110						MINES AVE		8
1123		95	1	111	83	94				FORD BLVD		9

1 2 3 4 5 6 7 8 9 10 11 12 13 14 15 16 17 18 19 20 21 22 23 24 25 26 27 28 29 30 31 32 33 34 35 36 37 38 39 40 41 42 43 44 45 46 47 48 49 50

RD 299
Rev. 6-71

SURVEY NOTES CATALOGING FORM

FIELD BOOK NNEE	PAGE PPP	MODULE NE	AGENCY	TYPE NNN	DATE YY	SURVEY I.D. (TR. NO, CSB NO, ETC) N	REF 1–FB 2–FQ 3–R/W 4–MB 5–LB 6–LQ 7–FT 8–GS	PAGE PPP	1=A:0=TITLE	JOB Page/Tr. No.	NAME Station
1123	1950	95	1	111	83	94					FORD BLVD
1123	1951	95	1	111	83	94					OLYMPIC BLVD
1123	1952	95	1	111	83	9A					MINES AVE
	1953	93	1	110	83	95					& DOWNEY RD
	1954	93									
	1955	93									
	1956	83									
	1957										
	1958										
	1959										
	1960										
	1961	83									
	1962	73									
	1963	73									
	1964	73									DOWNEY RD
	1965	83		110							UNION PACIFIC AVE
	1966	93		111							DOWNEY RD
	1967	83									
	1968	83									
	1969	73									
	1970	73									DOWNEY RD
	1971	93									OLYMPIC BLVD
1123	1972	83	1	111	83	95					UNION PACIFIC AVE
	1973										
1123	178	83	1	100	83	12	DEC	1983	B		DOWNEY RD
	1975										
	1976										
	1977										
	1978										
	1979										

1 2 3 4 5 6 7 8 9 10 11 12 13 14 15 16 17 18 19 20 21 22 23 24 25 26 27 28 29 30 31 32 33 34 35 36 37 38 39 40 41 42 43 44 45 46 47 48 49 50

RD 299
Rev. 6-71

SURVEY NOTES CATALOGING FORM

REF: 1 – FB, 2 – FQ, 3 – R/W, 4 – MB, 5 – LB, 6 – LQ, 7 – FT, 8 – GS, 9, 0

FIELD BOOK (NNEE)	PAGE (PPP)	MODULE (NE)	AGENCY	TYPE (NNN)	DATE (YY)	SURVEY I.D. (TR. NO, CSB NO, ETC) (N)	REF	PAGE (PPP)	1=A:0=TITLE	JOB NAME (Page/Tr. No. / Station)
1123	197	25	1	103	84	80				VERNON CITY BDRY
		24								VERNON CITY BDRY
		24								26TH ST
		25								
1123	198	25	1	103	84	80				26TH ST
1123	451	93	1	102	83	28				ADOWNEY RD
1123	451	93	1	101	84	28	MAY	1984		BDOWNEY RD
1123	1711	91	1	110	84	83				AROWAN AVE
1123	198	90	1	100	84	96				DENNISON ST ET AL
		90	1	100						
				110						
				111						
				111						DENNISON ST ET AL
1123	198	90	1	111	84	96				HICKS ST
	178	83		102		12				CDOWNEY RD
	453	93		102		28				ADOWNEY RD
1123	454	83	1	102	84	28	DEC	1984		ADOWNEY RD

RD 299
Rev. 6/71

SURVEY NOTES CATALOGING FORM

FIELD BOOK NNEE	PAGE PPP	MODULE NE	AGENCY	TYPE NNN	DATE YY	SURVEY I.D. (TR. NO, CSB NO, ETC) N	REF 1 – FB 2 – FQ 3 – R/W 4 – MB 5 – LB 6 – LQ 7 – FT 8 – GS 9 0	PAGE PPP	1=A:0=TITLE	JOB NAME Page/Tr. No.	Station
	0										
	1										
	2										
	3										
	4										
	5										
	6										
1123	1987	21	1	110	85	80				ATLANTIC BLVD	
	8										
	9										
	1990										
1123	1991	21	1	110	85	80				ATLANTIC BLVD	
	2	85		100	71		93823	5		EASTERN AVE	
	3	85						6			
	4	95						6			
	5	95						10			
	6	85						11			
	7	95						12		EASTERN AVE	
	8	95						13		OLYMPIC BLVD	
	9	94						14			
	2000	96						15			
1123	2001	95	1	100	71		93823	16		OLYMPIC BLVD ✓	
	2	83					38305			BELVEDERE AREA	
	3	93						6			
	4	83						6			
	5	94						6			
	6	84						6			
	7	91						7			
	8	92						7			
1123	9	81	1	100	71		93830	7		BELVEDERE AREA	

RD 299
Rev. 6/71

SURVEY NOTES CATALOGING FORM

FIELD BOOK NNEE	PAGE PPP	MODULE NE	AGENCY	TYPE NNN	DATE YY	SURVEY I.D. (TR. NO, CSB NO, ETC) N	REF 1–FB 2–FQ 3–R/W 4–MB 5–LB 6–LQ 7–FT 8–GS 9 0	PAGE PPP	1=A:0=TITLE	JOB NAME Page/Tr. No.	Station
1123	201 0	82	1	100	71		9	3830	7	BELVEDERE AREA	
	1	80							8		
	2	81							8		
	3	90							8		
	4	91							8		
	5	72							9		
	6	73							9		
	7	74							9		
	8	63							9	BELVEDERE AREA	
	9	96							11	OLYMPIC BLVD	
	202 0	96							12		
	1	95							13		
	2	95							14		
	3	95							15		
	4	94							16		
	5								17		
	6								18		
	7								19	OLYMPIC BLVD	
	8								20	AGUSTA AVE	
	9	94							21	OLYMPIC BLVD	
	203 0	93							21	OLYMPIC BLVD	
	1	93							22	BRANNICK AVE	
	2	93							23	OLYMPIC BLVD	
	3	93							24	OLYMPIC BLVD	
	4	93							25	DOWNEY RD	
	5	92							26	OLYMPIC BLVD	
	6								27	OLYMPIC BLVD	
	7								28	RECORD AVE	
	8								29	OLYMPIC BLVD	
1123	9	921		100	71		9	3830	30	HEBERT AVE	

RD 299
Rev. 6/71

SURVEY NOTES CATALOGING FORM

FIELD BOOK NNEE	PAGE PPP	MODULE NE	AGENCY	TYPE NNN	DATE YY	SURVEY I.D. (TR. NO, CSB NO, ETC) N	REF (1 – FB, 2 – FQ, 3 – R/W, 4 – MB, 5 – LB, 6 – LQ, 7 – FT, 8 – GS)	PAGE PPP	1=A:0=TITLE	JOB NAME Page/Tr. No. Station
1123	204 0	91	1	100	71		9 38 30	31		OLYMPIC BLVD
	1							32		GAGE AVE
	2							33		OLYMPIC BLVD
	3							34		EASTMAN AVE
	4							35		OLYMPIC BLVD
	5	91						36		ROWAN ST
	6	90						37		OLYMPIC BLVD
	7							38		TOWNSEND AVE
	8							39		OLYMPIC BLVD
	9							40		TOWNSEND AVE
	205 0							41		OLYMPIC BLVD
	1							42		OLYMPIC BLVD
	2							43		HICKS AVE
	3	90						44		ALMA ST
	4	80						51		UNION PACIFIC
	5							52		
	6							53		
	7	80						54		
	8	81						55		UNION PACIFIC
	9	81						56		ROWAN AVE
	206 0	71						56		ROWAN AVE
	1	81						57		UNION PACIFIC
	2	81						58		EASTMAN AVE
	3	71						58		EASTMAN AVE
	4	81						59		UNION PACIFIC
	5	81						60		GAGE AVE
	6	82						61		UNION PACIFIC
	7	82						62		HERBERT AVE
	8	72						62		HERBERT AVE
1123	9	82	1	100	71		9 38 30	63		UNION PACIFIC

1 2 3 4 5 6 7 8 9 10 11 12 13 14 15 16 17 18 19 20 21 22 23 24 25 26 27 28 29 30 31 32 33 34 35 36 37 38 39 40 41 42 43 44 45 46 47 48 49 50

RD 299
Rev. 6/71

SURVEY NOTES CATALOGING FORM

FIELD BOOK NNEE	PAGE PPP	MODULE NE	AGENCY	TYPE NNN	DATE YY	SURVEY I.D. (TR. NO, CSB. NO, ETC) N	REF 1–FB 2–FQ 3–R/W 4–MB 5–LB 6–LQ 7–FT 8–GS 9 0	PAGE PPP	1=A:0=TITLE	JOB NAME Page/Tr. No.	Station
1123	207 0	82	1	100	71		93830	64		RECORD AVE	
	1	82						65		UNION PACIFIC	
	2	83						65		UNION PACIFIC	
	3	72						66		BONNIE BEACH PL	
	4	73						66			
	5	72						67			
	6	73						67			
	7	62						67			
	8	63						67		BONNIE BEACH PL	
	9	83						68		UNION PACIFIC	
	208 0	83						69		DOWNEY RD	
	1	73						70		DOWNEY RD	
	2	63						71		DOWNEY RD	
	3	83						72		UNION PACIFIC	
	4	83						73		SUNOL DR	
	5	83						74		SUNOL DR	
	6	73						75		SUNOL DR	
	7	73						76		SUNOL DR	
	8	73						77		SUNOL DR	
	9	63						78		SUNOL DR	
	209 0	83						79		UNION PACIFIC	
	1	84						79		UNION PACIFIC	
	2	83						80		BRANNICK AVE	
	3	84						80		BRANNICK AVE	
	4	84						81		UNION PACIFIC	
	5	84						82		BRANNICK AVE	
	6	84						83		UNION PACIFIC	
	7	84						84		MARIANNA AVE	
	8	84						85		MARIANNA AVE	
1123	9	85	1	100	71		93830	86		EASTERN AVE	

RD 299
Rev. 6/71

SURVEY NOTES CATALOGING FORM

FIELD BOOK NNEE	PAGE PPP	MODULE NE	AGENCY	TYPE NNN	DATE YY	SURVEY I.D. (TR. NO, CSB NO, ETC) N	REF 1–FB 2–FQ 3–R/W 4–MB 5–LB 6–LQ 7–FT 8–GS 9 0	PAGE PPP	1=A:0=TITLE	JOB NAME Page/Tr. No.	Station
1123	210	74	1	100	71		9	38 30		87	MARIANNA AVE
	1	75								88	EASTERN AVE
	2	74								89	MARIANNA AVE
	3	75								90	EASTERN AVE
	4	74								91	MARIANNA AVE
	5	75								92	EASTERN AVE
	6	65								93	EASTERN AVE
	7	65								94	NOAKES ST
	8	85								95	EASTERN AVE
	9	85								96	EASTERN AVE
	210	94								97	TELEGRAPH RD
	1	95								97	TELEGRAPH RD
	2	94								98	TELEGRAPH RD
	3	95								99	FORD BLVD
	4	96								100	FORD BLVD
	5	95								112	MINES ST
	6	92								123	DENNISON ST
	7	92								124	DENNISON ST
	8	93								124	DENNISON ST
	9	90								157	ALMA AVE
	212	90								158	DENNISON ST
	1	90								161	DENNISON ST
	2	91								162	
	3	91								163	
	4	91								164	
	5	91								165	
1123	216	92	1	100	JUN 71	1985	9	38 30		166	DENNISON ST
	7										
1123	632	95	1	102	85	120			C		FORD BLVD
1123	633	95	1	102	85	120			C		FORD BLVD

1 2 3 4 5 6 7 8 9 10 11 12 13 14 15 16 17 18 19 20 21 22 23 24 25 26 27 28 29 30 31 32 33 34 35 36 37 38 39 40 41 42 43 44 45 46 47 48 49 50

RD 299
Rev. 6-71

SURVEY NOTES CATALOGING FORM

FIELD BOOK NNEE	PAGE PPP	MODULE NE	AGENCY	TYPE NNN	DATE YY	SURVEY I.D. (TR. NO, CSB NO, ETC) N	REF 1–FB 2–FQ 3–R/W 4–MB 5–LB 6–LQ 7–FT 8–GS 9 0	PAGE PPP	1=A:0=TITLE	JOB Page/Tr. No.	NAME Station
1123	212 7	95	1	105	85	94	AUG	1985		FORD BLVD	
1123	178	83	1	101	85	12				DDOWNEY RD	
1123	453	93	1	101	85	28				BDOWNEY RD	
1123	212 8	95	1	111	85	59	SEP	1985		EASTERN AVE	
1123	651	99	1	105	85	114				EVANCOUVER AVE	
1123	652	99	1	105	85	133	DEC	1985		EVANCOUVER AVE	
1123	212 9	99	1	102	85	134				WHITTIER BLVD	

RD 299
Rev. 10-71

SURVEY NOTES CATALOGING FORM

FIELD BOOK	PAGE	MODULE	AGENCY	TYPE	DATE	SURVEY I.D. (TR. NO. CSB NO. ETC)	REF (1 = FB, 2 = FQ, 3 = R/W, 4 = MB, 5 = LB, 6 = LQ, 7 = FT, 8 = CS)	PAGE	1=A:0=TITLE	JOB NAME (Page/Tr. No. / Station)
NNEE	PPP	NE		NNN	YY	N		PPP		
1123	1553	69	1	110	86	77			A	ATLANTIC BLVD
1123	706	84		100	86	24			B	MARIANA AVE
1123	707	74		100	86	24			B	MARIANA AVE
1123	2130	83	1	105	86	97			0	TUTTLE ST
		83		105						
		84		105						
		83		110						
		83								
		84								
		84		110						
	2140	83		111						
1123	2141	84	1	111	86	97				TUTTLE ST
1123	2142	99	1	105	86	134		APR 1986		WHITTIER BLVD
1123	630	95	1	101	85	116			B	FORD BLVD
	631	95				121			B	
	632	95				120			D	
1123	633	95	1	101	85	120			D	FORD BLVD

RD 299
Rev. 8-71

SURVEY NOTES CATALOGING FORM

FIELD BOOK NNEE	PAGE PPP	MODULE NE	AGENCY	TYPE NNN	DATE YY	SURVEY I.D. (TR. NO. CSB NO. ETC) N	REF 1=FB 2=FQ 3=R/W 4=MB 5=LB 6=LQ 7=FT 8=GS	PAGE PPP	T=A:O=TITLE	JOB NAME Page/Tr. No. Station
1123	2143	99	1	134	86					CORNER RECORD
1123	2144	99	1	134	86					CORNER RECORD
1123	2145	89	1	134	86					CORNER RECORD
1123	1823	59	1	121	86	73	AUG 1986		A	ATLANTIC BLVD
1123	1803	91	1	100	86	90			A	EASTMAN AVE
	1805	91		110						
	1806	91								
	1807	81								
	1808	81								
	1809	81		110						
	1811	91		111						
	1812	81							A	
	1811	91							B	
1123	1812	81	1	111	86	90			B	EASTMAN AVE
1123	214	81	1	110	86	90				EASTMAN AVE
				110						
				110						
1123		81	1	111	86	90				EASTMAN AVE

RD 299
Rev. 6-83

SURVEY NOTES CATALOGING FORM

FIELD BOOK NNEE	PAGE PPP	MODULE NE	AGENCY	TYPE NNN	DATE YY	SURVEY I.D. (TR. NO. CSB NO. ETC) N	REF 1–FB 2–FQ 3–R/W 4–MB 5–LB 6–LQ 7–FT 8–GS	PAGE PPP	T=A:0=TITLE	JOB NAME Page/Tr. No. / Station
1123	2150	81	1	111	86	90	NOV	1986		UNION PACIFIC AV
1123	2151	76	1	134	86					CORNER RECORD
1123	2152	76	1	134	86	JAN	1987			CORNER RECORD
1123	2153	98	1	134	88					CORNER RECORD
1123	2154	98	1	134	88					CORNER RECORD
1123	2155	99	1	134	88					CORNER RECORD
1123	2156	76	1	134	88					CORNER RECORD
1123	2157	76	1	134	88					CORNER RECORD
〃	2158	75	1	100	57		92150	45	X	STORM DRAIN
〃	2159		1	100	57		92150	46		INDEX MAP
〃		0 75								2159
〃		1 76								↕
〃		2 86								
〃		3 95								
1123		4 96								2159
		5								
		6								
		7								
		8								
		9								
1123	2160	75	1	100	57		92150	47		TRIGGS ST
〃	1	76	1	100	57		92150	47		TRIGGS ST
〃	2	85	1	100	57		92150	48		DUNCAN AVE
〃	3	86	1	100	57		92150	48		DUNCAN AVE
〃	4	86	1	100	57		92150	49		TELEGRAPH RD
〃	5	85	1	100	57		92150	49		TELEGRAPH RD
〃	6	86	1	100	57		92150	50		TELEGRAPH RD
〃	7	85	1	100	57		92150	51		STORM DRAIN
〃	8	95	1	100	57	JUL	1988	52		STORM DRAIN
1123	9	95	1	100	57		92150	53		OLYMPIC BLVD

RD 299
Rev. 6-71

SURVEY NOTES CATALOGING FORM

FIELD BOOK (NNEE)	PAGE (PPP)	MODULE (NE)	AGENCY (N)	TYPE (NNN)	DATE (YY)	SURVEY I.D. (TR. NO. CSB. NO. ETC) (N)	REF (1=FB, 2=FQ, 3=R/W, 4=MB, 5=LB, 6=LQ, 7=FT, 8=GS)	PAGE (PPP)	T=A:0=TITLE	JOB NAME (Page/Tr. No. / Station)
1123	2170	95	1	100	57		9	2150	54	SYDNEY DR
"	1	95	"	"	"		"	"	58	MINES AVE
"	2	96	"	"	"		"	"	58	MINES AVE
"	3	02	"	"	"		"	"	127	& STORM DRAIN
"	2174		1	100	57		9	2150	128	INDEX MAP
"		02								2174
"		03								
"		14								
"		23								
"		24								
"		25								
1123		33								2174
"	2									
"	3									
"	4									
1123	2175		1	100	57		9	2150	129	INDEX MAP
"		35								2175
"		36								
"		44								
"		45								
"		54								
"		55								
"		65								
"		66								
"		75								
1123		76								2175
"	2176	02	1	100	57		9	2150	130	ATLANTIC BLVD
"	7	02	"	"	"		"	"	131	
"	8	03	"	"	"	JUL 1988	"	"	132	
1123	9	13	1	100	57		9	2150	132	ATLANTIC BLVD

RD 299
Rev. 6/71

SURVEY NOTES CATALOGING FORM

FIELD BOOK (NNEE)	PAGE (PPP)	MODULE (NE)	AGENCY	TYPE (NNN)	DATE (YY)	SURVEY I.D. (TR. NO, CSB NO, ETC) (N)	REF (1=FB, 2=FQ, 3=R/W, 4=MB, 5=LB, 6=LQ, 7=FT, 8=GS, 9, 0)	PAGE (PPP)	1=A:0=TITLE	JOB NAME (Page/Tr./No. / Station)
1123	218	10	1	100	57		9 2150	132		ATLANTIC BLVD.
"	"	11	"	"	"		"	133		AYERS AVE
"	"	12	"	"	"		"	133		AYERS AVE
"	"	13	"	"	"		"	134		BANDINI BLVD
"	"	14	"	"	"		"	135		26TH ST
"	"	15	"	"	"		"	136		SHEILA ST
"	"	16	"	"	"		"	136		SHEILA ST
"	"	17	"	"	"		"	136		SHEILA ST
"	"	18	"	"	"		"	137		WASHINGTON BLVD
"	"	19	"	"	"		"	138		WASHINGTON BLVD
"	219	10	"	"	"		"	139		LEONIS ST
"	"	11	"	"	"		"	139		LEONIS ST
"	"	12	"	"	"		"	140		CONNOR AVE
"	"	13	"	"	"		"	141		LEONIS ST
"	"	14	"	"	"		"	142		LEONIS ST
"	"	15	"	"	"		"	143		UP RAILROAD YARD
"	"	16	"	"	"		"	144		NOAKES ST
"	"	17	"	"	"		"	144		NOAKES ST
"	"	18	"	"	"	JUL 1988	"	145		DUNHAM ST
1123	219	19	1	100	57		9 2150	145		DUNHAM ST
		10								
		11								
		12								
		13								
1123	649	99	1	101	88	114				EVERONA ST
1123	650	99	1	101	88	113				ECLELA AVE
1123	1024	99	1	100	88	134				HWOODS AVE
1123	1025	99	1	100	88	112	JAN 1989			WHITTIER BLVD
		18								
		19								

RD 299
Rev. 6-71

SURVEY NOTES CATALOGING FORM

FIELD BOOK NNEE	PAGE PPP	MODULE NE	AGENCY	TYPE NNN	DATE YY	SURVEY I.D. (TR. NO. CSB. NO. ETC) N	REF 1-FB 2-FQ 3-R/W 4-MB 5-LB 6-LQ 7-FT 8-CS	PAGE PPP	T=A:0=TITLE	JOB Page/Tr./No.	NAME Station
1123	2200	46	1	100	90	98					COUTS AVE
	2201	46	1	100	90						COUTS AVE
	2202	47	1	100	90						COUTS AVE
	2203	47	1	100	90						COWLIN AVE
	2204	47	1	100	90						COWLIN AVE
	2205	47	1	100	90						COWLIN AVE
	2206	48	1	100	90						COWLIN AVE
1123	2207	48	1	100	90						COWLIN AVE
	2208	48	1	120	90						COWLIN AVE
	2209	47	1	120	90						COUTS AVE
	2210	47	1	120	90						COUTS AVE
	2211	46	1	120	90						COUTS AVE
	2212	37	1	120	90						COUTS AVE
	2213	46	1	110	90						COUTS AVE
	2214	47	1	110	90						COWLIN AVE
	2215	58	1	110	90						COWLIN AVE
	2216	48	1	110	90						COWLIN AVE
	2217	48	1	110	90						COWLIN AVE
	2218	47	1	110	90						COWLIN AVE
	2219	47	1	110	90						COWLIN AVE
	2220	47	1	110	90		JUL	1990			COUTS AVE
1123	2221	46	1	110	90	98					COUTS AVE
1123	2222	46	1	100	90	98					COUTS AVE DRAIN
	2223	46	1	100	90	98					COUTS AVE DRAIN
	2224	46	1	101	90	98					LEONIS ST
	1929	46	1	101	90	93					ALEONIS ST
	1491	46	1	101	90	72	FEB	1991			BLEONIS ST
1123	1491	46	1	101	90	72					CLEONIS ST
1123	2206	48	1	102	91	98					ACOWLIN AVE
1123	2205	47	1	102	91	96	JUL	1991			ACOWLIN AVE

RD 299
Rev. 8-71

SURVEY NOTES CATALOGING FORM

FIELD BOOK NNEE	PAGE PPP	MODULE NE	AGENCY	TYPE NNN	DATE YY	SURVEY I.D. (TR. NO. CSB NO. ETC) N	REF 1=FB 2=FQ 3=RW 4=MB 5=LB 6=LC 7=FT 8=OS	PAGE PPP	T=A;Q=TITLE	JOB NAME Page Tr. No. / Station
1123	2204	47	1	102	91	98			A	COWLIN AVE
1123	2203	47	1	102	91	98			A	COWLIN AVE
1123	2200	46	1	102	91	98			A	COUTS AVE
							JUL 1991			
1123	2225	47	1	102	91	98	JUL 199			KINSIE ST
1123	2226	65	1	103	90					DDI 26
1123	2200	46	1	102	91	98			B	COUTS AVE
1123	2204	47	1	102	91	98			B	COWLIN AVE
1123	2205	47	1	102	91	98			B	COWLIN AVE
							JUL 92			
1123	2227	56	1	134	92					CORNER RECORD
1123	2228	56	1	134	92					CORNER RECORD
1123	2229	93	1	134	92					CORNER RECORD
1123	2230	93	1	134	92		OCT 1992			CORNER RECORD
1123	2231	37	1	134	93					CORNER RECORD
1123	2232	37	1	134	93					CORNER RECORD
1123	2233	75	1	134	93		OCT 1993			CORNER RECORD
1123	2234	75	1	134	93					CORNER RECORD
1123	205	73	1	102	94				B	BONNIE BEACH PL
1123	2035	92	1	102	94				A	OLYMPIC BLVD
1123	2073	72	1	102	94				A	BONNIE BEACH PL
1123	2074	73	1	102	94				A	BONNIE BEACH PL

82-0033 DPW 5/89

SURVEY NOTES CATALOGING FORM

FIELD BOOK	PAGE	MODULE	AGENCY	TYPE	DATE	SURVEY I.D. (TR. NO., CSB NO., ETC)	REF 1 – FB 2 – FQ 3 – R/W 4 – MB 5 – LB 6 – LQ 7 – FT 8 – GS 9 – CE 0	PAGE	1=A;Q=TITLE	JOB	NAME	
N N E E	P P P	N E		N N N	Y Y	N		P P P		Page/Tr. No.		Station
1 2 3 4	5 6 7 8 9	10 11 12	13	14 15 16	17 18 19	20 21 22 23 24	25	26 27 28 29	30 31 32 33	34	35 36 37 38 39	40 41 42 43 44 45	46 47 48 49 50
	0											
	1											
	2											
	3											
	4											
1 1 2 3	2 3 3 5	9 5	1	1 3 4	9 4						CORNER RECORD	
1 1 2 3	2 3 3 6	9 5	1	1 3 4	9 4						CORNER RECORD	
1 1 2 3	2 3 3 7	7 9	1	1 0 0	9 4						ALLEY E/O ATLANTIC	
1 1 2 3	2 3 3 8	7 9	1	1 0 0	9 4						ALLEY E/O ATLANTIC	
1 1 2 3	2 3 3 9	8 9	1	1 1 0	9 4						ATLANTIC BLVD	
	2 3 4 0	8 9	1	1 1 0	9 4						ATLANTIC BLVD	
	2 3 4 1	7 9	1	1 1 0	9 4						ATLANTIC BLVD	
	2 3 4 2	7 9	1	1 1 0	9 4						ATLANTIC BLVD	
	2 3 4 3	7 9	1	1 1 0	9 4						ATLANTIC BLVD	
	2 3 4 4	7 9	1	1 1 0	9 4						ATLANTIC BLVD	
	2 3 4 5	6 9	1	1 1 0	9 4						ATLANTIC BLVD	
1 1 2 3	2 3 4 6	6 9	1	1 1 0	9 4						ATLANTIC BLVD	
1 1 2 3	2 3 4 7	4 8	1	1 3 H	9 5						CORNER RECORD	
1 1 2 3	2 3 4 8	4 8	1	1 3 H	9 5						CORNER RECORD	
1 1 2 3	2 3 4 9	8 0	1	1 1 0	9 5						UNION PACIFIC AV	
1 1 2 3	2 3 5 0	8 1										
	1	8 1										
	2	8 2										
	3	8 2										
	4	8 2										
	5	8 2										
	6	8 2										
	7	8 2										
	8	8 3										
1 1 2 3	2 3 5 9	8 3	1	1 1 0	9 5						UNION PACIFIC AV	

1 2 3 4 5 6 7 8 9 10 11 12 13 14 15 16 17 18 19 20 21 22 23 24 25 26 27 28 29 30 31 32 33 34 35 36 37 38 39 40 41 42 43 44 45 46 47 48 49 50

82-0033 DPW 5/89

SURVEY NOTES CATALOGING FORM

FIELD BOOK	PAGE	MODULE	AGENCY	TYPE	DATE	SURVEY I.D. (TR. NO., CSB NO., ETC)	REF 1 – FB 2 – FQ 3 – R/W 4 – MB 5 – LB 6 – LQ 7 – FT 8 – GS 9 – CE 0	PAGE	1=A;Q=TITLE	JOB	NAME
N N E E	P P P	N E		N N N	Y Y	N		P P P		Page/Tr. No.	Station
1 2 3 4	5 6 7 8 9	10 11 12	13	14 15 16	17 18 19	20 21 22 23 24	25	26 27 28 29	30 31 32 33	34	35 36 37 38 39	40 41 42 43 44 45	46 47 48 49 50
1123	2360	83	1	110	95						UNION	PACIFIC	AV
	1	83											
	2	84											
	3	84											
	4	84											
	5	84		110									
	6	80		111									
	7	81											
	8	81											
	2369	81											
	2370	82											
	1	82											
	2	82											
	3	83											
	4	83											
	5	83											
	6	84											
123	2377	84	1	111	95						UNION	PACIFIC	AV
1123	2378	81	1	100	94						HERBERT	AVE	
1123	2379	82	1	100	94						HERBERT	AVE	
1123	2380	85	1	100	95						EASTERN	AVE	
	2381	75											
	2382	84											
	2383	85											
	266	75				17				B	EASTERN	AVE	
	2096	84								A	UNION	PACIFIC	AV
	2099	85								A	EASTERN	AVE	
1123	2108	85	1	100	95					A	EASTERN	AVE	
		8											
		9											

1 2 3 4 5 6 7 8 9 10 11 12 13 14 15 16 17 18 19 20 21 22 23 24 25 26 27 28 29 30 31 32 33 34 35 36 37 38 39 40 41 42 43 44 45 46 47 48 49 50

82-0033 DPW 5/89

SURVEY NOTES CATALOGING FORM

FIELD BOOK	PAGE	MODULE	AGENCY	TYPE	DATE	SURVEY I.D. (TR. NO., CSB NO., ETC)	REF 1–FB 2–FQ 3–R/W 4–MB 5–LB 6–LQ 7–FT 8–GS 9–CE 0	PAGE	1=A:Q=TITLE	JOB	NAME	
N N E E	P P P	N E		N N N	Y Y	N		P P P		Page/Tr. No.		Station
1 2 3 4	5 6 7 8 9	10 11 12	13	14 15 16	17 18 19	20 21 22 23 24	25	26 27 28 29	30 31 32 33	34	35 36 37 38 39	40 41 42 43 44 45	46 47 48 49 50
	0											
	1											
	2											
1 1 2 3	365	361	1	100	95	25				D	ATLANTIC	BLVD
	2384	37				80						
	2385	25										
	2386	36										
	2387	26										
1 1 2 3	2388	251	1	100	95	80					ATLANTIC	BLVD
1 1 2 3	2389	84	1	101	95						UNION	PACIFIC AV
1 1 2 3	2390	141	1	102	96	69					ATLANTIC	BLVD
1 1 2 3	2405	73	1	1016	96	131	1	4766	63	C	BONNIE	BEACH PL
1 1 2 3	20673	72	1	1012	96					B	BONNIE	BEACH PL
1 1 2 3	20674	73	1	1012	96					B	BONNIE	BEACH PL
1 1 2 3	20673	72	1	1012	96					C	BONNIE	BEACH PL
1 1 2 3	20674	73	1	1012	96					C	BONNIE	BEACH PL
	6											
1 1 2 3	2337	79	1	1012	96					A	ALLEY	E/OATC AMTIC
	8											
	9											
1 1 2 3	2390	141	1	1011	96	69				A	ATLANTIC	BLVD
1 1 2 3	2391	92	1	1013	96						DENNISON	ST
1 1 2 3	2392	56	1	1011	96	98					JILLISON	ST
	2393	56	1	1011	96	98					JILLISON	ST
	2394	46	1	1011	96	98					JILLISON	ST
1 1 2 3	2291	46	1	1011	96	98				A	COUTS	AVE
1 1 2 3	162	83	1	1012	96	11				A	UNION	PACIFIC AVE
1 1 2 3	908	83	1	1012	96	48				B	BRANNICK	AVE
1 1 2 3	1245	80	1	1012	96	58				B	HICKS	AVE
1 1 2 3	1267	80	1	1012	96	60				A	DITMAN	AVE

1 2 3 4 5 6 7 8 9 10 11 12 13 14 15 16 17 18 19 20 21 22 23 24 25 26 27 28 29 30 31 32 33 34 35 36 37 38 39 40 41 42 43 44 45 46 47 48 49 50

82-0033 DPW 5/89

SURVEY NOTES CATALOGING FORM

FIELD BOOK	PAGE	MODULE	AGENCY	TYPE	DATE	SURVEY I.D. (TR. NO., CSB NO., ETC)	REF 1 – FB 2 – FQ 3 – R/W 4 – MB 5 – LB 6 – LQ 7 – FT 8 – GS 9 – CE 0	PAGE	1=A;Q=TITLE	JOB	NAME	
										Page/Tr. No.		Station
NNEE	PPP	NE		NNN	YY	N		PPP				
1 2 3 4	5 6 7 8 9	10 11 12	13	14 15 16	17 18 19	20 21 22 23 24	25	26 27 28 29	30 31 32 33	34	35 36 37 38 39	40 41 42 43 44 45	46 47 48 49 50
1123	1290	81	1	1102	96	62				C	ROWAN	AVE
1123	1308	83	1	1102	96	63				C	SUNOL	DR
1123	2054	80	1	1102	96					A	UNION	PACIFIC
1123	2061	81	1	1102	96					A	UNION	PACIFIC
1123	2064	81	1	1102	96					A	UNION	PACIFIC
1123	2069	82	1	1102	96					A	UNION	PACIFIC
1123	2094	84	1	1102	96					A	UNION	PACIFIC
1123	2096	84	1	1102	96					B	UNION	PACIFIC
1123	2108	85	1	1102	96					B	EASTERN AVE	
1123	2337	79	1	1010	96	VOID				A	UNION	PACIFIC AV
1123	1032	89	1	1101	96	134		AUG 96		C	WOODS	AVE
1123	2099	85	1	1102	96					B	EASTERN	AVENUE
1123	2380	85	1	1102	96					A	EASTERN	AVENUE
1123	2337	79	1	1101	96					B	UNION	PACIFIC AV
1123	2395	59	1	1000	97	99					ATLANTIC	BLVD
	2396	59									EASTERN	AVENUE
	2397	59									ATLANTIC	BLVD
	2398	59										
	2399	59										
	2400	69										
	2401	69									ATLANTIC	BLVD
1123	2402	69	1	1000	97	99					GOODRICH	BLVD
1123	2403	10	1	1305	97						GILFORD	AVE
1123	2404	10	1	1305	97			SEP 97			GILFORD	AVE
1123	2666	75	1	1000	97	17				C	EASTERN	AVE
	9018	83	1	1102	97	48				C	UNION	PACIFIC AV
	1245	80	1	1102	97	58				C	UNION	PACIFIC AV
	1267	80	1	1102	97	60				B	UNION	PACIFIC AV
1123	1290	81	1	1102	97	62				D	UNION	PACIFIC AV
1 2 3 4	5 6 7 8 9	10 11 12	13	14 15 16	17 18 19	20 21 22 23 24	25	26 27 28 29	30 31 32 33	34	35 36 37 38 39	40 41 42 43 44 45	46 47 48 49 50

82-0033 DPW 5/89

SURVEY NOTES CATALOGING FORM

FIELD BOOK	PAGE	MODULE	AGENCY	TYPE	DATE	SURVEY I.D. (TR. NO., CSB NO., ETC)	REF (1 – FB, 2 – FQ, 3 – R/W, 4 – MB, 5 – LB, 6 – LQ, 7 – FT, 8 – GS, 9 – CE, 0)	PAGE	1=A;Q=TITLE	JOB	NAME	
N N E E	P P P	N E		N N N	Y Y	N		P P P		Page/Tr. No.		Station
1 2 3 4	5 6 7 8 9	10 11 12	13	14 15 16	17 18 19	20 21 22 23 24	25	26 27 28 29	30 31 32 33	34	35 36 37 38 39	40 41 42 43 44 45	46 47 48 49 50
1 1 2 3	1 3 0 8	8 3	1	1 0 2	9 7	6 3				D	UNION	PACIFIC AV
	2 9 5 4	8 0	1	1 0 2	9 7					B	UNION	PACIFIC AV
	2 0 6 1	8 1	1	1 0 2	9 7					B	UNION	PACIFIC AV
	2 0 6 9	8 2	1	1 0 2	9 7					B	UNION	PACIFIC AV
	2 0 9 4	8 4	1	1 0 2	9 7					B	UNION	PACIFIC AV
	2 0 9 6	8 4	1	1 0 2	9 7					C	UNION	PACIFIC AV
	2 0 9 9	8 5	1	1 0 2	9 7					C	EASTERN AVE	
	2 1 0 8	8 5	1	1 0 2	9 7					C	UNION	PACIFIC AV
1 1 2 3	2 3 8 0	8 5	1	1 0 2	9 7					B	EASTERN AVE	
1 1 2 3	8 1	4 4	1	1 0 2	9 8	8		MAR 98		B	PACIFIC WAY	
	0											
	1											
	2											
	3											
	4											
1 1 2 3	2 4 0 5	6 9	1	1 0 0	9 8	9 9					ATLANTIC BLVD	
	2 4 0 6	5 9		1 0 0							ATLANTIC BLVD	
	2 4 0 7	6 9		1 0 0							ATLANTIC BLVD	
	2 4 0 8	6 9		1 0 4							MIXMASTER	
	2 4 0 9	6 9										
	2 4 1 0	5 9										
	2 4 1 1	5 9										
	2 4 1 2	6 9										
	2 4 1 3	6 9										
	2 4 1 4	5 9										
1 1 2 3	2 4 1 5	6 9	1	1 0 4	9 8	9 9					MIXMASTER	
1 1 2 3	2 4 1 6	9 4	1	1 0 0	9 8	1 0 0					MEMORIAL PRK DRN	
	2 4 1 7	9 4										
	2 4 1 8	9 4										
1 1 2 3	2 4 1 9	9 4	1	1 0 0	9 8	1 0 0					MEMORIAL PRK DRN	
1 2 3 4	5 6 7 8 9	10 11 12	13	14 15 16	17 18 19	20 21 22 23 24	25	26 27 28 29	30 31 32 33	34	35 36 37 38 39	40 41 42 43 44 45	46 47 48 49 50

82-0033 DPW 5/89

SURVEY NOTES CATALOGING FORM

FIELD BOOK	PAGE	MODULE	AGENCY	TYPE	DATE	SURVEY I.D. (TR. NO., CSB NO., ETC)	REF 1 – FB 2 – FQ 3 – R/W 4 – MB 5 – LB 6 – LQ 7 – FT 8 – GS 9 – CE 0	PAGE	1=A;Q=TITLE	JOB Page/Tr. No.	NAME Station
NNEE	PPP	NE		NNN	YY	N		PPP			
1 2 3 4	5 6 7 8 9	10 11 12	13	14 15 16	17 18 19	20 21 22 23 24	25	26 27 28 29	30 31 32 33	34	35 36 37 38 39 40 41 42 43 44 45 46 47 48 49 50
1123	2420	94	1	100	98	100					MEMORIAL PRK DRN
	2421	94									
	2422	94									
1123	2423	85	1	100	98	100			OCT '98		MEMORIAL PRK DRN
1123	2424	36	1	100	99						SHEILA ST
	2425	37									SHEILA ST
	2426	36									ATLANTIC BL
1123	2427	37	1	100	99						ATLANTIC BL
1123	2428	10	1	135	99						GLEFORD AVE
1123	2429	10	1	135	99						GLEFORD AVE
1123	2430	74	1	100	999						DUNHAM ST
	2431	73									
	2432	92									DUNHAM ST
1123	2433	93	1	100	999			AUG '99			BONNIE BEACH PL
1123	2434	77	1	13H	00						CORNER RECORD
1123	2435	77	1	13H	00						CORNER RECORD
123	2436	89	1	100	000						OLYMPIC BLVD
	2437	89									
	2438	88									
	2439	88									
	2440	88									
	2441	88									
	2442	87									
	2443	97									
	2444	97									
	2445	96									
	2446	96									
	2447	96									
	2448	95									
1123	2449	95	1	100	000						OLYMPIC BLVD

1 2 3 4 5 6 7 8 9 10 11 12 13 14 15 16 17 18 19 20 21 22 23 24 25 26 27 28 29 30 31 32 33 34 35 36 37 38 39 40 41 42 43 44 45 46 47 48 49 50

82-0033 DPW 5/89

SURVEY NOTES CATALOGING FORM

FIELD BOOK	PAGE	MODULE	AGENCY	TYPE	DATE	SURVEY I.D. (TR. NO., CSB NO., ETC)	REF 1 – FB 2 – FQ 3 – R/W 4 – MB 5 – LB 6 – LQ 7 – FT 8 – GS 9 – CE 0	PAGE	1=A;Q=TITLE	JOB	NAME	
N N E E	P P P	N E		N N N	Y Y	N		P P P		Page/Tr. No.		Station
1 2 3 4	5 6 7 8 9	10 11 12	13	14 15 16	17 18 19	20 21 22 23 24	25	26 27 28 29	30 31 32 33	34	35 36 37 38 39	40 41 42 43 44 45	46 47 48 49 50
1123	2450	A5	1	100	000						OLYMPIC BLVD	
	2451	95										
	2452	94										
	2453	94									OLYMPIC BLVD	
	2454	94									TELEGRAPH RD	
	2455	93									TELEGRAPH RD	
	2456	93									TELEGRAPH RD	
	2457	93									OLYMPIC BLVD	
	2458	93										
	2459	92										
	2460	92										
	2461	92										
	2462	91										
	2463	91										
	2464	91										
	2465	90										
	2466	90										
	2467	90										
	2468	90									OLYMPIC BLVD	
	2469	89									ATLANTIC BLVD	
	2470	79										
	2471	79										
	2472	69										
1123	2473	69	1	100	000						ATLANTIC BLVD	
	2474	51	1	101	99						PACIFIC HY	
	2475	51	1	101	99							
	2476	52	1	101	99							
1123	81	44	1	101	99						CPACIFIC HY	
	8											
	9											

82-0033 DPW 5/89

SURVEY NOTES CATALOGING FORM

FIELD BOOK	PAGE	MODULE	AGENCY	TYPE	DATE	SURVEY I.D. (TR. NO., CSB NO., ETC)	REF 1 – FB 2 – FQ 3 – R/W 4 – MB 5 – LB 6 – LQ 7 – FT 8 – GS 9 – CE 0	PAGE	1=A;Q=TITLE	JOB	NAME	
N N E E	P P P	N E		N N N	Y Y	N		P P P		Page/Tr. No.		Station
1 2 3 4	5 6 7 8 9	10 11 12	13	14 15 16	17 18 19	20 21 22 23 24	25	26 27 28 29	30 31 32 33	34	35 36 37 38 39	40 41 42 43 44 45	46 47 48 49 50
	0											
	1											
	2											
	3											
	4											
	5											
	6											
1123	2477	73	1	134	OP						CORNER RECORD	
1123	2478	73	1	134	OP						CORNER RECORD	
1123	2479	73	1	134	OP							
1123	2480	73	1	134	OP						CORNER RECORD	
	2481	77	1	101	000						FIFTEERLY AVE	
	2482	78	1								FRASER AVE	
	2483	78	1								MORROW PL	
	2484	78	1								UNION PACIFIC AV	
	2485	88	1								UNION PACIFIC AV	
	2486	87	1									
	2487	87	1									
	2488	87	1								UNION PACIFIC AV	
	2489	89	1								OLYMPIC BLVD	
	2490	89	1								CLELA AVE	
	2491	89	1								WOODS AVE	
	2492	89	1									
	2493	89	1								WOODS AVE	
	2494	92	1								OLYMPIC BLVD	
	2495	92	1									
	2496	93	1								OLYMPIC BLVD	
	2497	92	1								DENNISON ST	
	2498	93	1								DENNISON ST	
1123	2499	9H	1	101	000						OLYMPIC BLVD	

1 2 3 4 5 6 7 8 9 10 11 12 13 14 15 16 17 18 19 20 21 22 23 24 25 26 27 28 29 30 31 32 33 34 35 36 37 38 39 40 41 42 43 44 45 46 47 48 49 50

82-0033 DPW 5/89

SURVEY NOTES CATALOGING FORM

FIELD BOOK	PAGE	MODULE	AGENCY	TYPE	DATE	SURVEY I.D. (TR. NO., CSB NO., ETC)	REF 1 – FB 2 – FQ 3 – R/W 4 – MB 5 – LB 6 – LQ 7 – FT 8 – GS 9 – CE 0	PAGE	1=A;Q=TITLE	JOB	NAME	
NNEE	PPP	NE		NNN	YY	N		PPP		Page/Tr. No.		Station
1 2 3 4	5 6 7 8 9	10 11 12	13	14 15 16	17 18 19	20 21 22 23 24	25	26 27 28 29	30 31 32 33	34	35 36 37 38 39	40 41 42 43 44 45	46 47 48 49 50	
1123	2500	94	1	101	990						MARIANNA AVE		1
	2501	97	1								VERUNA ST		1
	2502	97	1										1
	2503	98	1										1
	2504	98	1										1
	2505	98	1										1
	2506	99	1								VERUNA ST		1
1123	2507	99	1	101	990						WOODS AVE		1
1123	2508	69	1	102	998						WOODS AVE		1
	2509	78	1	102	998						GLELA AVE		1
	2510	79	1	102	998						VANCOUVER AVE		1
	2511	79	1	102	998						WOODS AVE		1
1123	2512	89	1	102	998						WOODS AVE		1
1123	2513	69	1	102	997						TRIGG ST		1
1123	2514	69	1	102	997						TELEGRAPH RD		1
1123	2515	28	1	101	000						SHEILA ST		1
	2516	28	1	101	000						ONEIL AVE		1
	2517	29	1	101	000						SHEILA ST		
	2518	29	1	101	000								
	2519	43	1	101	000								2
1123	2520	44	1	101	000						SHEILA ST		2
1123	2521	10	1	135	00						GIFFORD AVE		
1123	2522	10	1	135	00						GIFFORD AVE		2
1123	2523	51	1	100	00						ACOP 81		2
1123	2524	51	1	100	00						WASHINGTON BLVD		2
1123	2525	51	1	100	00						WASHINGTON BLVD		2
1123	2526	51	1	100	00						PACIFIC WAY		2
1123	2527	52	1	100	00						PACIFIC WAY		2
1123	2528	51	1	100	00						WASHINGTON BLVD		2
1123	2529	61	1	100	00			ET GG			WASHINGTON BLVD		
1 2 3 4	5 6 7 8 9	10 11 12	13	14 15 16	17 18 19	20 21 22 23 24	25	26 27 28 29	30 31 32 33	34	35 36 37 38 39	40 41 42 43 44 45	46 47 48 49 50	

82-0033 DPW 5/89

SURVEY NOTES CATALOGING FORM

FIELD BOOK	PAGE	MODULE	AGENCY	TYPE	DATE	SURVEY I.D. (TR. NO., CSB NO., ETC)	REF 1 – FB 2 – FQ 3 – R/W 4 – MB 5 – LB 6 – LQ 7 – FT 8 – GS 9 – CE 0		PAGE	1=A:Q=TITLE	JOB	NAME	
NNEE	PPP	NE		NNN	YY	N			PPP		Page/Tr. No.		Station
1 2 3 4	5 6 7 8 9	10 11 12	13	14 15 16	17 18 19	20 21 22 23 24	25	26 27 28 29	30 31 32 33	34	35 36 37 38 39	40 41 42 43 44 45	46 47 48 49 50
1123	2530	45	1	135	001						LEONIS ST		
	2531	45	1										
	2532	46	1										
	2533	46	1										
	2534	46	1										
	2535	46	1										
	2536	46	1										
	2537	55	1										
	2538	55	1										
	2539	55	1										
	2540	55	1	135	001								
	2541	55	1										
	2542	55	1								LEONIS ST		
	2543	55	1								AYERS AVE		
	2544	55	1								AYERS AVE		
	2545	74	1								TRIGGS ST		
	2546	74	1								TRIGGS ST		
	2547	75	1										
	2548	75	1										
	2549	76	1										
	2550	76	1	135	001								
	2551	76	1	135	001								
1123	2552	76	1	135	001						TRIGGS ST		
	2553	89	1	100	001						ALLEY EO ATLANTIC		
	2554	89	1										
	2555	89	1										
	2556	99	1										
	2557	99	1										
	2558	89	1										
1123	2559	89	1	100	001						ALLEY EO ATLANTIC		

1 2 3 4 5 6 7 8 9 10 11 12 13 14 15 16 17 18 19 20 21 22 23 24 25 26 27 28 29 30 31 32 33 34 35 36 37 38 39 40 41 42 43 44 45 46 47 48 49 50

82-0033 DPW 5/89

SURVEY NOTES CATALOGING FORM

FIELD BOOK	PAGE	MODULE	AGENCY	TYPE	DATE	SURVEY I.D. (TR. NO., CSB NO., ETC)	REF 1 – FB 2 – FQ 3 – R/W 4 – MB 5 – LB 6 – LQ 7 – FT 8 – GS 9 – CE 0	PAGE	1=A;Q=TITLE	JOB	NAME	
NNEE	PPP	NE		NNN	YY	N		PPP		Page/Tr. No.		Station
1,1,2,3	2,5,6,0	8,9	1	1,0,0	0,0,1					ALLEY	E,O, ATLANTI	
	2,5,6,1	6,9	1									
	2,5,6,2	6,9	1									
	2,5,6,3	7,8	1									
	2,5,6,4	7,8	1									
	2,5,6,5	7,8	1									
	2,5,6,6	7,8	1									
	2,5,6,7	7,7	1									
1,1,2,3	2,5,6,8	7,7	1	1,0,0	0,0,1					ALLEY	E,O, ATLANTI	
1,1,2,3	2,5,6,9	8,2	1	1,0,0	0,0,1					RECORD AVE		
1,1,2,3	2,5,7,0	8,2	1	1,0,0	0,0,1					RECORD AVE		
	2,5,7,1	7,8	1							UNION	PACIFIC AV	
	2,5,7,2	7,9	1									
	2,5,7,3	7,9	1									
	2,5,7,4	7,9	1									
1,1,2,3	2,5,7,5	7,9	1	1,0,0	0,0,1					UNION	PACIFIC AV	
1,1,2,3	2,5,7,6	8,9	1	1,0,0	0,0,1					VANCOUVER AVE		
1,1,2,3	2,5,7,7	8,9	1	1,0,0	0,0,1					VANCOUVER AVE		
1,1,2,3	2,5,7,8	8,2	1	1,0,0	0,0,1					UNION	PACIFIC AV	
1,1,2,3	2,5,7,9	8,9	1	1,0,0	0,0,1					VANCOUVER AVE		
1,1,2,3	2,5,8,0	7,8	1	1,0,0	0,0,1					UNION	PACIFIC AV	
1,1,2,3	2,5,8,1	7,9	1	1,0,0	0,0,1					UNION	PACIFIC AV	
1,1,2,3	2,5,7,3	7,9	1	1,0,0	0,0,1				A	UNION	PACIFIC AV	
1,1,2,3	2,5,7,4	7,9	1	1,0,0	0,0,1				A	UNION	PACIFIC AV	
1,1,2,3	2,5,7,6	8,9	1	1,0,0	0,0,1				A	OLYMPIC BLVD		
1,1,2,3	2,5,8,2	9,1	1	1,0,0	0,0,1					GAGE AVE		
1,1,2,3	2,0,6,1	8,1	1	1,0,1	0,0,1				C	UNION	PACIFIC	
	2,4,6,5	9,0	1	1,0,1	0,0,1				A	OLYMPIC BLVD		
	2,4,6,6	9,0	1	1,0,1	0,0,1				A			
1,1,2,3	2,4,6,7	9,0	1	1,0,1	0,0,1				A	OLYMPIC BLVD		

1 2 3 4 5 6 7 8 9 10 11 12 13 14 15 16 17 18 19 20 21 22 23 24 25 26 27 28 29 30 31 32 33 34 35 36 37 38 39 40 41 42 43 44 45 46 47 48 49 50

82-0033 DPW 5/89

SURVEY NOTES CATALOGING FORM

FIELD BOOK	PAGE	MODULE	AGENCY	TYPE	DATE	SURVEY I.D. (TR. NO., CSB NO., ETC)	REF 1 – FB 2 – FQ 3 – R/W 4 – MB 5 – LB 6 – LQ 7 – FT 8 – GS 9 – CE 0	PAGE	1=A:Q=TITLE	JOB	NAME
NNEE	PPP	NE		NNN	YY	N		PPP		Page/Tr. No.	Station
1 2 3 4	5 6 7 8 9	10 11 12	13	14 15 16	17 18 19	20 21 22 23 24	25	26 27 28 29	30 31 32 33	34	35 36 37 38 39	40 41 42 43 44 45	46 47 48 49 50
	0												
	1												
	2												
1123	2583	91	1	100	01						ROWAN	AVE	
	2584	91	1	100	01								
	2585	81	1	100	01								
	2586	91	1	100	01						ROWAN	AVE	
	2587	81	1	100	01						OLYMPIC	DRAIN	
	2588	91	1	1001	01								
	2589	90	1	100	01								
1123	2590	91	1	100	01						OLYMPIC	DRAIN	
1123	2035	92	1	101	01					B	BONNIE	BEACH PL	
1123	2035	92	1	101	01					C	BONNIE	BEACH PL	
	3												
	4												
	5												
	6												
	7												
	8												
	9												
	0												
1123	2591	85	1	1135	02						DUNCAN	AVE	
1123	2592	85	1	1135	02						DUNCAN	AVE	
1123	2593	85	1	1135	02						TELEGRAPH	RD	
1123	2594	85	1	1135	02						TELEGRAPH	RD	
	2595	86											
	2596	86											
	2597	85											
1123	2598	85	1	1135	02			FEB	02		TELEGRAPH	RD	
1123	2599	79	1	1000	001						UNION	PACIFIC	AV
1 2 3 4	5 6 7 8 9	10 11 12	13	14 15 16	17 18 19	20 21 22 23 24	25	26 27 28 29	30 31 32 33	34	35 36 37 38 39	40 41 42 43 44 45	46 47 48 49 50

82-0033 DPW 5/89

SURVEY NOTES CATALOGING FORM

FIELD BOOK	PAGE	MODULE	AGENCY	TYPE	DATE	SURVEY I.D. (TR. NO., CSB NO., ETC)	REF 1 – FB 2 – FQ 3 – R/W 4 – MB 5 – LB 6 – LQ 7 – FT 8 – GS 9 – CE 0	PAGE	1=A;Q=TITLE	JOB	NAME	Station
NNEE	PPP	NE		NNN	YY	N		PPP		Page/Tr. No.		
1 2 3 4	5 6 7 8 9	10 11 12	13	14 15 16	17 18 19	20 21 22 23 24	25	26 27 28 29	30 31 32 33	34	35 36 37 38 39	40 41 42 43 44 45	46 47 48 49 50
1123	2600	69	1	100	001						WOODS AVE		
	2436	89	1		001					A	OLYMPIC BLVD		
	2436	89	1		002					B			
	2437	89	1		001					A			
	2438	88	1		001					A			
	2438	88	1		002					B			
	2443	97	1		001					A			
	2446	96	1		001					A			
	2446	96	1		002					B			
	2448	95	1		001					A			
	2448	95	1		002					B			
	2450	95	1		002					A			
1123	2451	95	1	100	002					A	OLYMPIC BLVD		
	2453	94	1		002					A			
	2454	94	1		002					A			
	2458	93	1		000					A			
	2459	92	1		002					A			
	2460	92	1		000					A			
	2461	92	1		000					A			
	2461	92	1		002					B			
	2462	91	1		000					A			
	2462	91	1		002					B			
	2463	91	1		000					A			
	2464	91	1		000					A	OLYMPIC BLVD		
	2470	79	1		000					A	UNION PACIFIC AV		
	2471	79	1		000					A	ATLANTIC BLVD		
	2472	69	1		000					A			
	2471	79	1		000					B			
	2472	69	1		000					B			
1123	2471	79	1	100	002					C	ATLANTIC BLVD		

1 2 3 4 5 6 7 8 9 10 11 12 13 14 15 16 17 18 19 20 21 22 23 24 25 26 27 28 29 30 31 32 33 34 35 36 37 38 39 40 41 42 43 44 45 46 47 48 49 50

82-0033 DPW 5/89

SURVEY NOTES CATALOGING FORM

FIELD BOOK	PAGE	MODULE	AGENCY	TYPE	DATE	SURVEY I.D. (TR. NO., CSB NO., ETC)	REF (1 – FB, 2 – FQ, 3 – R/W, 4 – MB, 5 – LB, 6 – LQ, 7 – FT, 8 – GS, 9 – CE, 0)	PAGE	1=A;Q=TITLE	JOB	NAME	
NNEE	PPP	NE		NNN	YY	N		PPP		Page/Tr. No.		Station
1 2 3 4	5 6 7 8 9	10 11 12	13	14 15 16	17 18 19	20 21 22 23 24	25	26 27 28 29	30 31 32 33	34	35 36 37 38 39	40 41 42 43 44 45	46 47 48 49 50
1123	2472	69	1	100	002					C	ATLANTIC BLVD	
1123	2575	79	1	100	001					A	ATLANTIC BLVD	
	2											
	3											
	4											
	5											
	6											
	7											
	8											
	9											
	0											
1123	26001	99	1	135	02						EASTERN AVE	
1123	26002	99	1	135	02						EASTERN AVE	
1123	26003	83	1	134	02						CORNER RECORD	
1123	26004	83	1	134	02						CORNER RECORD	
	26005	14	1	100	002						ATLANTIC BLVD	
	26006	14	1	100								
	26007	25	1	100								
	26008	14	1	100								
	26009	14	1	000								
	26010	14	1	100								
1123	26011	24	1	100	002						ATLANTIC BLVD	
1123	26012	69	1	105	002						ALLEY W/O ATLANT	
1123	26013	69	1	105	002						ALLEY W/O ATLANT	
1123	26014	79	1	100	001						ALMA AVE	
1123	999	88	1	102	001					C	CODY DRIVE	
1123	1000	88	1	102	001					C	CODY DRIVE	
1123	1001	89	1	102	001					C	CODY DRIVE	
1123	1002	89	1	102	001					C	CODY DRIVE	
	9											

82-0033 DPW 5/89

SURVEY NOTES CATALOGING FORM

FIELD BOOK	PAGE	MODULE	AGENCY	TYPE	DATE	SURVEY I.D. (TR. NO., CSB NO., ETC)	REF 1 – FB 2 – FQ 3 – R/W 4 – MB 5 – LB 6 – LQ 7 – FT 8 – GS 9 – CE 0	PAGE	1=A;Q=TITLE	JOB	NAME	
N N E E	P P P	N E		N N N	Y Y	N		P P P		Page/Tr. No.		Station
1 2 3 4	5 6 7 8 9	10 11 12	13	14 15 16	17 18 19	20 21 22 23 24	25	26 27 28 29	30 31 32 33	34	35 36 37 38 39	40 41 42 43 44 45	46 47 48 49 50
	0											
	1											
	2											
	3											
	4											
1123	2615	49	1	135	02						PUEBLO CT	
	2616	49										
	2617	49										
	2618	49									PUEBLO CT	
	2619	49									VILLAGE DR	
1123	2620	49	1	135	02						VILLAGE DR	
1123	2621	49	1	135	02						PUEBLO CT	
	2622	49	1	135	02						PUEBLO CT	
	2623	49	1	135	02						EASTERN AVE	
	2624	49	1	135	02						EASTERN AVE	
	2625	59	1	135	02						FITZGERALD AVE	
	2626	59	1	135	02						FITZGERALD AVE	
	2627	59	1	135	02						FITZGERALD AVE	
	2628	59	1	135	02						FITZGERALD AVE	
	2629	59		135	02						ATLANTIC BLVD	
	2630	59		135	02							
	2631	59		135	02							
	2632	59		135	02							
	2633	59		135	02							
	2634	59		135	02							
	2635	59		135	02							
	2636	59		135	02						ATLANTIC BLVD	
	2637	59		135	02						COMO ST	
	2638	59		135	02						COMO ST	
1123	2639	59		135	02						COMO ST	
1 2 3 4	5 6 7 8 9	10 11 12	13	14 15 16	17 18 19	20 21 22 23 24	25	26 27 28 29	30 31 32 33	34	35 36 37 38 39	40 41 42 43 44 45	46 47 48 49 50

82-0033 DPW 5/89

SURVEY NOTES CATALOGING FORM

FIELD BOOK	PAGE	MODULE	AGENCY	TYPE	DATE	SURVEY I.D. (TR. NO., CSB NO., ETC)	REF 1 – FB 2 – FQ 3 – R/W 4 – MB 5 – LB 6 – LQ 7 – FT 8 – GS 9 – CE 0	PAGE	1=A:Q=TITLE	JOB	NAME	
NNEE	PPP	NE		NNN	YY	N		PPP		Page/Tr. No.		Station
1 2 3 4	5 6 7 8 9	10 11 12	13	14 15 16	17 18 19	20 21 22 23 24	25	26 27 28 29	30 31 32 33	34	35 36 37 38 39	40 41 42 43 44 45	46 47 48 49 50
	26400	59	1	135	02	100					COMO	ST	
	26401	59	1	135	02						EASTERN	AVE	
	26402	59	1								EASTERN	AVE	
	26403	59	1								EASTERN	AVE	
	26404	59	1								EASTERN	AVE	
	26405	59	1								ATLANTIC	BLVD	
	26406	59	1								ATLANTIC	BLVD	
	26407	59	1								BARNEY	ST	
	26408	59	1								BARNEY	ST	
1123	26409	69	1	135	02						TELEGRAPH	RD	
	26500	69	1	135	02						TELEGRAPH	RD	
	26501	69	1	135	02						ATLANTIC	BLVD	
	26502	69	1	135	02								
	26503	69	1	135	02								
	26504	69	1	135	02								
	26505	69	1	135	02								
	26506	69	1	135	02								
	26507	69	1	135	02								
	26508	69	1	135	02						ATLANTIC	BLVD	
	26509	69	1	135	02						TRIGGS	ST	
	26600	69	1	135	02								
	26601	69	1	135	02								
	26602	69	1	135	02								
	26603	69	1	135	02								
	26604	69	1	135	02								
	26605	77	1	135	02								
	26606	77	1	135	02						TRIGGS	ST	
	26607	78	1	135	02						UNION	PACIFIC	AVE
	26608	78	1	135	02								
	26609	78	1	135	02						UNION	PACIFIC	AVE
1 2 3 4	5 6 7 8 9	10 11 12	13	14 15 16	17 18 19	20 21 22 23 24	25	26 27 28 29	30 31 32 33	34	35 36 37 38 39	40 41 42 43 44 45	46 47 48 49 50

82-0033 DPW 5/89

SURVEY NOTES CATALOGING FORM

FIELD BOOK	PAGE	MODULE	AGENCY	TYPE	DATE	SURVEY I.D. (TR. NO., CSB NO., ETC)	REF 1 – FB 2 – FQ 3 – R/W 4 – MB 5 – LB 6 – LQ 7 – FT 8 – GS 9 – CE 0	PAGE	1=A;Q=TITLE	JOB	NAME	
N N E E	P P P	N E		N N N	Y Y	N		P P P		Page/Tr. No.		Station
1 2 3 4	5 6 7 8 9	10 11 12	13	14 15 16	17 18 19	20 21 22 23 24	25	26 27 28 29	30 31 32 33	34	35 36 37 38 39	40 41 42 43 44 45	46 47 48 49 50
1123	26700	78	1	135	02						UNION	PACIFIC AVE
	26701	79	1	135	02						WOODS	PLACE
	26702	79	1	135	02							
	26703	79	1	135	02							
	26704	79	1	135	02							
	26705	79	1	135	02							
	26706	79	1	135	02						WOODS	PLACE
	26707	79	1	135	02						UNION	PACIFIC AVE
	26708	79	1	135	02							
	26709	79	1	135	02							
	26800	79	1	135	02						UNION	PACIFIC AVE
	26801	79	1								ATLANTIC BLVD	
	26802	79	1									
	26803	79	1									
1123	26804	79	1	135	02						ATLANTIC BLVD	
1123	26805	90	1	135	02						DENNISON ST	
	26806	90	1	135	02							
	26807	91	1	135	02							
1123	26808	91	1	135	02						DENNISON ST	
1123	26809	05	1	135	02						EASTERN AVE	
	26900	05									EASTERN AVE	
	26901	65									NOAKES ST	
	26902	65										
	26903	65										
	26904	65										
	26905	66										
	26906	66									NOAKES ST	
	26907	68									TELEGRAPH RD	
	26908	68									TELEGRAPH RD	
1123	26909	69	1	135	02						ATLANTIC BLVD	

1 2 3 4 5 6 7 8 9 10 11 12 13 14 15 16 17 18 19 20 21 22 23 24 25 26 27 28 29 30 31 32 33 34 35 36 37 38 39 40 41 42 43 44 45 46 47 48 49 50

82-0033 DPW 5/89

SURVEY NOTES CATALOGING FORM

FIELD BOOK	PAGE	MODULE	AGENCY	TYPE	DATE	SURVEY I.D. (TR. NO., CSB NO., ETC)	REF 1 – FB 2 – FQ 3 – R/W 4 – MB 5 – LB 6 – LQ 7 – FT 8 – GS 9 – CE 0	PAGE	1=A;Q=TITLE	JOB	NAME	
N N E E	P P P	N E		N N N	Y Y	N		P P P		Page/Tr. No.		Station
1 2 3 4	5 6 7 8 9	10 11 12	13	14 15 16	17 18 19	20 21 22 23 24	25	26 27 28 29	30 31 32 33	34	35 36 37 38 39	40 41 42 43 44 45	46 47 48 49 50
1123	27000	69	1	135	02						ATLANTIC BLVD	
	27001	731	1	135	02						TRIGGS ST	
	27002	731	1									
	27003	731	1									
	27004	731	1									
	27005	74	1									
	27006	74	1									
	27007	75	1									
1123	27008	75	1	135	02						TRIGGS ST	
	27009	75									EASTERN AVE	
	27010											
	27011											
	27012											
	27013											
1123	27014	75		135	02						EASTERN AVE	
	27015	75		135	02						DUNHAM ST	
	27016	75		135	02						DUNHAM ST	
	27017	76									MCDONNELL AVE	
	27018	76										
	27019	76										
	27020	76										
	27021	76									TRIGGS ST	
1123	27022	76	1	135	02						TRIGGS ST	
	27023	76	1								MCBRIDE AVE	
	27024	76	1									
	27025	76	1									
	27026	76	1	135							MCBRIDE AVE	
	27027	77	1								LA VERNE AVE	
	27028	77	1								LA VERNE AVE	
1123	27029	77	1	135	02						TELEGRAPH RD	
1 2 3 4	5 6 7 8 9	10 11 12	13	14 15 16	17 18 19	20 21 22 23 24	25	26 27 28 29	30 31 32 33	34	35 36 37 38 39	40 41 42 43 44 45	46 47 48 49 50

82-0033 DPW 5/89

SURVEY NOTES CATALOGING FORM

FIELD BOOK	PAGE	MODULE	AGENCY	TYPE	DATE	SURVEY I.D. (TR. NO., CSB NO., ETC)	REF 1 – FB 2 – FQ 3 – R/W 4 – MB 5 – LB 6 – LQ 7 – FT 8 – GS 9 – CE 0	PAGE	1=A;Q=TITLE	JOB	NAME
N N E E	P P P	N E		N N N	Y Y	N		P P P		Page/Tr. No.	Station
1 2 3 4	5 6 7 8 9	10 11 12	13	14 15 16	17 18 19	20 21 22 23 24	25	26 27 28 29	30 31 32 33 34	35 36 37 38 39	40 41 42 43 44 45 46 47 48 49 50
1123	2730	77	1	135	02					TELEGRAPH RD	
	2731	77	1								
	2732	77	1								
	2733	77	1								
	2734	77	1								
	2735	77	1							FERRIS AVE	
	2736	77	1							FERRIS AVE	
	2737	77	1							TELEGRAPH RD	
1123	2738	77	1	135	02					TELEGRAPH RD	
	2739	78	1							VANCOUVER AVE	
	2740		1								
	2741		1								
	2742		1								
	2743		1								
1123	2744	78	1	135	02					VANCOUVER AVE	
	2745	78	1							CLELA ST	
	2746	78	1							CLELA ST	
	2747	78	1							CLELA ST	
	2748	78	1							CLELA ST	
	2749	78	1							ALY N/O TELEGRAPH	
	2750	78	1							ALY N/O TELEGRAPH	
	2751	78	1							ALY N/O TELEGRAPH	
1123	2752	78	1	135	02					ALY N/O TELEGRAPH	
1123	2753	78	1	135	02					UNION PACIFIC RW	
1123	2754	78	1	135	02					UNION PACIFIC RW	
1123	2755	78	1							FRASER AVE	
1123	2756	78	1								
1123	2757	78	1								
1123	2758	78	1								
1123	2759	78	1	135	02					FRASER AVE	

82-0033 DPW 5/89

SURVEY NOTES CATALOGING FORM

FIELD BOOK	PAGE	MODULE	AGENCY	TYPE	DATE	SURVEY I.D. (TR. NO., CSB NO., ETC)	REF 1 – FB 2 – FQ 3 – R/W 4 – MB 5 – LB 6 – LQ 7 – FT 8 – GS 9 – CE 0	PAGE	1=A;Q=TITLE	JOB	NAME	
N N E E	P P P	N E		N N N	Y Y	N		P P P		Page/Tr. No.		Station
1 2 3 4	5 6 7 8 9	10 11 12	13	14 15 16	17 18 19	20 21 22 23 24	25	26 27 28 29	30 31 32 33	34	35 36 37 38 39	40 41 42 43 44 45	46 47 48 49 50
1123	27600	78	1	135	02						FRASER AVE	
	27601	79	1								WOODS AVE PL NO	
	27602	79	1								WOODS AVE PL NO	
	27603	79	1								ALY N/O ATLANTIC	
1123	27604	79	1	135	02						ALY N/O ATLANTIC	
1123	27605	82	1	135	02						UNION PACIFIC AVE	
	27606	82	1	135	02						UNION PACIFIC AVE	
	27607	83	1	135	02						BOSWELL PL	
	27608	83	1	135	02						BOSWELL PL	
	27609	83	1	135	02						BOSWELL PL	
	27700	83	1	135	02						BOSWELL PL	
	27701	83	1	135	02						UNION PACIFIC AVE	
	27702	83	1	135	02							
	27703	83	1	135	02							
	27704	83	1	135	02							
	27705	83	1	135	02							
1123	27706	83	1	135	02						UNION PACIFIC AVE	
	27707	83	1	135	02						TUTTLE ST	
	27708	83	1	135	02							
	27709	84	1	135	02							
	27800	84	1	135	02						TUTTLE ST	
	27801	84	1	135	02						UNION PACIFIC AVE	
	27802	84	1									
	27803	84	1									
	27804	84	1									
	27805	84	1									
	27806	84	1	135	02						UNION PACIFIC AVE	
	27807	84	1	135	02						MARIANNA AVE	
	27808	84	1	135	02						MARIANNA AVE	
1123	27809	84	1	135	02						BRANNICK AVE	
1 2 3 4	5 6 7 8 9	10 11 12	13	14 15 16	17 18 19	20 21 22 23 24	25	26 27 28 29	30 31 32 33	34	35 36 37 38 39	40 41 42 43 44 45	46 47 48 49 50

82-0033 DPW 5/89

SURVEY NOTES CATALOGING FORM

FIELD BOOK	PAGE	MODULE	AGENCY	TYPE	DATE	SURVEY I.D. (TR. NO., CSB NO., ETC)	REF (1 – FB, 2 – FQ, 3 – R/W, 4 – MB, 5 – LB, 6 – LQ, 7 – FT, 8 – GS, 9 – CE, 0)	PAGE	1=A;Q=TITLE	JOB	NAME	
NNEE	PPP	NE		NNN	YY	N		PPP		Page/Tr. No.		Station
1 2 3 4	5 6 7 8 9	10 11 12	13	14 15 16	17 18 19	20 21 22 23 24	25	26 27 28 29	30 31 32 33	34	35 36 37 38 39	40 41 42 43 44 45	46 47 48 49 50
1123	2790	84	1	135	02						BRANNICK AVE		
1123	2791	84	1	135	02						MARIANNA AVE		
	2792	84	1	135	02						MARIANNA AVE		
	2793	85	1	135	02						EASTERN AVE		
	2794	85	1	"	"						"	"	
	2795	85	1										
	2796	85	1										
	2797	85	1										
	2798	85	1										
	2799	85	1	"	"						"		
1123	2800	85	1	135	02						EASTERN AVE		
1123	2801	85	1	135	02						EASTERN AVE		
1123	2802	85	1	135	02						EASTERN AVE		
1123	2803	86	1	135	02						TELEGRAPH RD		
	2804	"	1	"	"						"		
	2805		1								DUNCAN AVE		
	2806		1								DUNCAN AVE		
	2807		1								DUNCAN AVE		
	2808		1								DUNCAN AVE		
	2809		1								MCBRIDE AVE		
	2810		1								MCBRIDE AVE		
	2811		1								MCBRIDE AVE		
	2812	86	1	135	02						TELEGRAPH RD		
	2813	86	1	135	02						UNION PACIFIC AVE		
	2814	86	1	135	02						UNION PACIFIC AVE		
	2815	86	1	135	02						MCDONNELL AVE		
	2816	86	1	135	02						MCDONNELL AVE		
	2817	86	1	135	02						ARIZONA AVE		
	2818	86	1	135	02						ARIZONA AVE		
1123	2819	87	1	135	02						KERN AVE		

1 2 3 4 5 6 7 8 9 10 11 12 13 14 15 16 17 18 19 20 21 22 23 24 25 26 27 28 29 30 31 32 33 34 35 36 37 38 39 40 41 42 43 44 45 46 47 48 49 50

82-0033 DPW 5/89

SURVEY NOTES CATALOGING FORM

FIELD BOOK	PAGE	MODULE	AGENCY	TYPE	DATE	SURVEY I.D. (TR. NO., CSB NO., ETC)	REF 1 – FB 2 – FQ 3 – R/W 4 – MB 5 – LB 6 – LQ 7 – FT 8 – GS 9 – CE 0	PAGE	1=A:Q=TITLE	JOB	NAME
N N E E	P P P	N E		N N N	Y Y	N		P P P		Page/Tr. No.	Station
1 2 3 4	5 6 7 8 9	10 11 12	13	14 15 16	17 18 19	20 21 22 23 24	25	26 27 28 29	30 31 32 33 34	35 36 37 38 39	40 41 42 43 44 45 46 47 48 49 50
1123	2820	87	1	135	02					KERN AVE	
	2821	87	1	135	02					UNION PACIFIC AVE	
	2822	87	1	135	02						
	2823	87	1	135	02						
	2824	87	1	135	02						
	2825	88	1	135	02						
1123	2826	88	1	135	02					UNION PACIFIC AVE	
	2827	92	1	135	02					BONNIE BEACH PL	
	2828	92	1							BONNIE BEACH PL	
	2829	92	1							HERBERT AVE	
	2830	92	1								
	2831	92	1								
1123	2832	92	1	135	02					HERBERT AVE	
	2833	92	1							DENNISON ST	
	2834	92	1								
	2835	92	1								
1123	2836	92	1	135	02					DENNISON ST	
	2837	93	1							OLYMPIC BLVD	
	2838	93	1								
	2839	93	1								
1123	2840	93	1	135	02					OLYMPIC BLVD	
1123	2841	93	1	135	02					DOWNEY RD	
	2842	93	1	135	02					DOWNEY RD	
	2843									DENNISON ST	
	2844									DENNISON ST	
	2845									DOWNEY RD	
	2846	93								DOWNEY RD	
	2847	90								ALMA AVE	
	2848	90								ALMA AVE	
1123	2849	90	1	135	02					HICKS AVE ND	
1 2 3 4	5 6 7 8 9	10 11 12	13	14 15 16	17 18 19	20 21 22 23 24	25	26 27 28 29	30 31 32 33 34	35 36 37 38 39	40 41 42 43 44 45 46 47 48 49 50

82-0033 DPW 5/89

SURVEY NOTES CATALOGING FORM

FIELD BOOK	PAGE	MODULE	AGENCY	TYPE	DATE	SURVEY I.D. (TR. NO., CSB NO., ETC)	REF 1 – FB 2 – FQ 3 – R/W 4 – MB 5 – LB 6 – LQ 7 – FT 8 – GS 9 – CE 0	PAGE	1=A;Q=TITLE	JOB	NAME	
N N E E	P P P	N E		N N N	Y Y	N		P P P		Page/Tr. No.		Station
1 2 3 4	5 6 7 8 9	10 11 12	13	14 15 16	17 18 19	20 21 22 23 24	25	26 27 28 29	30 31 32 33	34	35 36 37 38 39	40 41 42 43 44 45	46 47 48 49 50
1123	2850	90	1	135	02						HICKS	AVE
	2851	94	1	135	02						OLYMP	IC BLVD
	2852	94	1	135	02						OLYMP	IC BLVD
	2853	93	1								DOWNEY	RD
	2854	93	1								DOWNEY	RD
	2855	92	1								OLYMP	IC BLVD
	2856	92	1								OLYMP	IC BLVD
	2857	92	1	135	02						OLYMP	IC BLVD
	2858	92	1								OLYMP	IC BLVD
	2859	94	1								TELEGRAPH	RD
	2860	94	1								TELEGRAPH	RD
	2861	90	1	135	02						DITMAN	AVE
1123	2862	90	1								DITMAN	AVE
	2863	90	1									
	2864	90	1								DITMAN	AVE
	2865	91	1	135	02						OLYMP	IC BLVD
	2866	91	1	135	02						OLYMP	IC BLVD
	2867	90	1									
	2868	90	1									
	2869	91	1									
	2870	91	1									
	2871	91	1									
	2872	91	1								OLYMP	IC BLVD
	2873	91	1	135	02						EASTMAN	AVE
	2874	91	1								EASTMAN	AVE
	2875	91	1								FRONTAGE	RD
	2876	91	1								FRONTAGE	RD
	2877	91	1	135	02						OLYMP	IC BLVD
	2878	91	1	135	02						OLYMP	IC BLVD
1123	2879	91	1	135	02						DENNI	SON ST
1 2 3 4	5 6 7 8 9	10 11 12	13	14 15 16	17 18 19	20 21 22 23 24	25	26 27 28 29	30 31 32 33	34	35 36 37 38 39	40 41 42 43 44 45	46 47 48 49 50

82-0033 DPW 5/89

SURVEY NOTES CATALOGING FORM

FIELD BOOK	PAGE	MODULE	AGENCY	TYPE	DATE	SURVEY I.D. (TR. NO., CSB NO., ETC)	REF 1 – FB 2 – FQ 3 – R/W 4 – MB 5 – LB 6 – LQ 7 – FT 8 – GS 9 – CE 0	PAGE	1=A;Q=TITLE	JOB	NAME
N N E E	P P P	N E		N N N	Y Y	N		P P P		Page/Tr. No.	Station
1 2 3 4	5 6 7 8 9	10 11 12	13	14 15 16	17 18 19	20 21 22 23 24	25	26 27 28 29	30 31 32 33	34	35 36 37 38 39	40 41 42 43 44 45	46 47 48 49 50
1123	2880	91	1	135	02						DENNISON ST	
	2881	92	1	135	02						RECORD AVE	
	2882	92	1	"	"						RECORD AVE	
	2883	92	1	"	"						HERBERT AVE	
	2884	92	1	"	"						HERBERT AVE	
	2885	90	1	135	02						TOWNSEND AVE	
	2886	90	1	135	02						TOWNSEND AVE	
	2887	94	1	135	02						TELEGRAPH RD	
	2888	94	1	135	02						TELEGRAPH RD	
	2889	94	1	135	02						MARIANNA AVE	
	2890	94	1	135	02						MARIANNA AVE	
	2891	94	1	135	02						WILKINS AVE	
	2892	94	1	135	02						WILKINS AVE	
1123	2893	94	1	135	02						TELEGRAPH RD	
	2894	94	1	"	"						TELEGRAPH RD	
	2895	93	1	"	"						BRANNICK AVE	
	2896	93	1	"	"						BRANNICK AVE	
	2897	94	1	"	"						TELEGRAPH RD	
	2898	94	1	"	"						TELEGRAPH RD	
	2899	93	1	135	02						OLYMPIC BLVD	
	2900	"	1	"	"						OLYMPIC BLVD	
	2901	"	1	"	"						AGUSTA AVE	
	2902	"	1	"	"						AGUSTA AVE	
	2903	"	1	"	"						OLYMPIC BLVD	
	2904	"	1	"	"						"	
	2905	"	1	"	"						"	
	2906	93	1	"	"						OLYMPIC BLVD	
	2907	95	1	135	02						MINES AVE	
	2908	95	1	135	02						MINES AVE	
1123	2909	95	1	135	02						OLYMPIC BLVD	
1 2 3 4	5 6 7 8 9	10 11 12	13	14 15 16	17 18 19	20 21 22 23 24	25	26 27 28 29	30 31 32 33	34	35 36 37 38 39	40 41 42 43 44 45	46 47 48 49 50

82-0033 DPW 5/89

SURVEY NOTES CATALOGING FORM

FIELD BOOK	PAGE	MODULE	AGENCY	TYPE	DATE	SURVEY I.D. (TR. NO., CSB NO., ETC)	REF 1 – FB 2 – FQ 3 – R/W 4 – MB 5 – LB 6 – LQ 7 – FT 8 – GS 9 – CE 0	PAGE	1=A;Q=TITLE	JOB	NAME	
N N E E	P P P	N E		N N N	Y Y	N		P P P		Page/Tr. No.		Station
1 2 3 4	5 6 7 8 9	10 11 12	13	14 15 16	17 18 19	20 21 22 23 24	25	26 27 28 29	30 31 32 33	34	35 36 37 38 39	40 41 42 43 44 45	46 47 48 49 50
1123	2910	95	1	135	02						OLYMPIC	BLVD
	2911	95	1	"	"						"	"
	2912	95	1	"	"						OLYMPIC	BLVD
	2913	95	1	135	02						BURGER	AVE
	2914	95	1	"	"						BURGER	AVE
	2915	"	1	"	"						"	"
	2916	"	1	"	"						BURGER	AVE
	2917	95	1	135	02						OLYMPIC	BLVD
	2918	95	1	"	"						OLYMPIC	BLVD
	2919	96	1	"	"						"	"
	2920	96	1	"	"						"	"
	2921	96	1	"	"						"	"
1123	2922	96	1	"	"						"	"
	2923	96	1	"	"						"	"
	2924	96	1	"	"						OLYMPIC	BLVD
	2925	86	1	"	"						ARIZONA	AVE
	2926	86	1	"	"						ARIZONA	AVE
	2927	96	1	"	"						OLYMPIC	BLVD
	2928	97	1	"	"						"	"
	2929	97	1	135	02						"	"
	2930	97	1	"	"						OLYMPIC	BLVD
	2931	87	1	"	"						KERN	AVE
	2932	87	1	"	"						"	"
1123	2933	87	1	135	02						"	"
1123	2934	87	1	135	02						KERN	AVE
	5											
	6											
	7											
	8											
	9											
1 2 3 4	5 6 7 8 9	10 11 12	13	14 15 16	17 18 19	20 21 22 23 24	25	26 27 28 29	30 31 32 33	34	35 36 37 38 39	40 41 42 43 44 45	46 47 48 49 50

82-0033 DPW 5/89

SURVEY NOTES CATALOGING FORM

FIELD BOOK	PAGE	MODULE	AGENCY	TYPE	DATE	SURVEY I.D. (TR. NO., CSB NO., ETC)	REF (1 – FB, 2 – FQ, 3 – R/W, 4 – MB, 5 – LB, 6 – LQ, 7 – FT, 8 – GS, 9 – CE, 0)	PAGE	1=A;Q=TITLE	JOB	NAME	
N N E E	P P P	N E		N N N	Y Y	N		P P P		Page/Tr. No.		Station
1 2 3 4	5 6 7 8 9	10 11 12	13	14 15 16	17 18 19	20 21 22 23 24	25	26 27 28 29	30 31 32 33	34	35 36 37 38 39	40 41 42 43 44 45	46 47 48 49 50
1123	29350	90	1	135	02	100					DENNISON ST	
	29360	90									DENNISON ST	
	29370	76									MCBRIDE AVE	
	29380	76									MCBRIDE AVE	
	29390	77									FETTERLY AVE	
	29400	77									FETTERLY AVE	
	29410	90									OLYMPIC BLVD	
	29420	90									OLYMPIC BLVD	
	29430	91									ROWAN AVE	
	29440	91									ROWAN AVE	
	29450	91									GAGE AVE	
1123	29460	91	1	135	02	100		NOV '92			GAGE AVE	
1123	29470	09	1	1000	0002	1000					EASTERN AVE	
1123	29480	09	1	1000	0002	1000					EASTERN AVE	
1123	29490	49	1	135	02	100					EVERINGTON ST	
	29500	49	1									
	29510	49										
	29520	49									EVERINGTON ST	
	29530	59									WILMA AVE	
	29540	59									WILMA AVE	
	29550	59									EASTERN AVE	
	29560	59									EASTERN AVE	
	29570	59									ASTOR AVE	
	29580	59									ASTOR AVE	
1123	29590	59	1	135	02	100					ATLANTIC BLVD	
1 2 3 4	5 6 7 8 9	10 11 12	13	14 15 16	17 18 19	20 21 22 23 24	25	26 27 28 29	30 31 32 33	34	35 36 37 38 39	40 41 42 43 44 45	46 47 48 49 50

82-0033 DPW 5/89

SURVEY NOTES CATALOGING FORM

FIELD BOOK	PAGE	MODULE	AGENCY	TYPE	DATE	SURVEY I.D. (TR. NO., CSB NO., ETC)	REF 1 – FB 2 – FQ 3 – R/W 4 – MB 5 – LB 6 – LQ 7 – FT 8 – GS 9 – CE 0	PAGE	1=A:Q=TITLE	JOB	NAME
N N E E	P P P	N E		N N N	Y Y	N		P P P		Page/Tr. No.	Station
1 2 3 4	5 6 7 8 9	10 11 12	13	14 15 16	17 18 19	20 21 22 23 24	25	26 27 28 29	30 31 32 33 34	35 36 37 38 39	40 41 42 43 44 45 46 47 48 49 50
1 1 2 3	2 9 6 0	5 9	1	1 3 5	0 2	1 0 0				ATLANTIC BLVD	
	2 9 6 1	5 9								EASTERN AVE	
	2 9 6 2	5 9								EASTERN AVE	
	2 9 6 3	6 9								TRIGGS ST	
	2 9 6 4	6 9								TRIGGS ST	
	2 9 6 5	6 9								WOODS AVE	
1 1 2 3	2 9 6 6	6 9	1	1 3 5	0 2	1 0 0		MAY '03		WOODS AVE	
1 1 2 3	2 9 6 7	6 3	1	1 0 0	0 4	1 0 0				BRANNICK AVE	
	2 9 6 8	6 3	1							SUNOL DRIVE	
	2 9 6 9	7 3	1							SUNOL DRIVE	
1 1 2 3	2 9 7 0	7 3	1	1 0 0	0 4	1 0 0				DUNHAM STREET	
	2 9 7 1	7 4	1							DUNHAM STREET	
	2 9 7 2	7 4	1							LOVETT STREET	
	2 9 7 3	7 3	1							SUNOL DRIVE	
	2 9 7 4	7 3	1							SUNOL DRIVE	
	2 9 7 5	8 3	1							SUNOL DRIVE	
	2 9 7 6	8 3	1							SUNOL DRIVE	
	2 9 7 7	8 3	1							SUNOL DRIVE	
	2 9 7 8	9 3	1							SUNOL DRIVE	
	2 9 7 9	8 3	1							BRANNICK AVE	
1 1 2 3	2 9 8 0	8 4	1	1 0 0	0 4	1 0 0					
	2 9 8 1	8 4	1								
	2 9 8 2	8 4	1							BRANNICK AVE	
	2 9 8 3	8 4	1							UNION PACIFIC AV	
	2 9 8 4	8 8	1							LAVERNE AVE	
	2 9 8 5	8 8	1								
	2 9 8 6	8 8	1								
	2 9 8 7	9 8	1							LAVERNE AVE	
	2 9 8 8	6 3	1							BRANNICK AVE	
1 1 2 3	2 9 8 9	7 3	1	1 0 0	0 4	1 0 0				BRANNICK AVE	
1 2 3 4	5 6 7 8 9	10 11 12	13	14 15 16	17 18 19	20 21 22 23 24	25	26 27 28 29	30 31 32 33 34	35 36 37 38 39	40 41 42 43 44 45 46 47 48 49 50

82-0033 DPW 5/89

SURVEY NOTES CATALOGING FORM

FIELD BOOK	PAGE	MODULE	AGENCY	TYPE	DATE	SURVEY I.D. (TR. NO., CSB NO., ETC)	REF (1 – FB, 2 – FQ, 3 – R/W, 4 – MB, 5 – LB, 6 – LQ, 7 – FT, 8 – GS, 9 – CE, 0)	PAGE	1=A;Q=TITLE	JOB	NAME	
NNEE	PPP	NE		NNN	YY	N		PPP		Page/Tr. No.		Station
1 2 3 4	5 6 7 8 9	10 11 12	13	14 15 16	17 18 19	20 21 22 23 24	25	26 27 28 29	30 31 32 33	34	35 36 37 38 39	40 41 42 43 44 45	46 47 48 49 50
1123	2990	74	1	100	004	1000					BRANNICK AVE	
	2991	73	1									
	2992	83	1									
	2993	83	1									
	2994	93	1									
	2995	83	1									
	2996	84	1									
	2997	88	1									
1123	2998	98	1	100	004	1000		FEB '94			BRANNICK AVE	
	2999	92	1		003						BRANNICK AV ETAL	
	3000	92	1								RECORD AVE	
	3001	92	1								RECORD AVE	
1123	3002	92	1	100	003	1000					RECORD AVE	
1123	3003	95	1		004						BRANNICK AV ETAL	
	3004	85	1								WILKINS AVE	
	3005	95	1									
	3006	95	1									
	3007	85	1									
1123	3008	95	1	100	004	1000					WILKINS AVE	
1123	3009	79	1	100	004	1000					WOODS PL	
	3010	79	1								VIANGO VIEIRA AVE	
	3011	79	1								WOODS PL	
	3012	79	1									
	3013	79	1									
	3014	79	1									
	3015	79	1									
1123	3016	79	1	100	004	1000					WOODS AL	
1123	3017	75	1	135	004	1000					TRIGGS ST	
1123	3018	75	1	135	004	1000					TRIGGS ST	
1123	3019	76	1	135	004	1000					TRIGGS ST	

1 2 3 4 5 6 7 8 9 10 11 12 13 14 15 16 17 18 19 20 21 22 23 24 25 26 27 28 29 30 31 32 33 34 35 36 37 38 39 40 41 42 43 44 45 46 47 48 49 50

82-0033 DPW 5/89

SURVEY NOTES CATALOGING FORM

FIELD BOOK	PAGE	MODULE	AGENCY	TYPE	DATE	SURVEY I.D. (TR. NO., CSB NO., ETC)	REF (1 – FB, 2 – FQ, 3 – R/W, 4 – MB, 5 – LB, 6 – LQ, 7 – FT, 8 – GS, 9 – CE, 0)	PAGE	1=A:Q=TITLE	JOB	NAME
NNEE	PPP	NE		NNN	YY	N		PPP		Page/Tr. No.	Station
1 2 3 4	5 6 7 8 9	10 11 12	13	14 15 16	17 18 19	20 21 22 23 24	25	26 27 28 29	30 31 32 33	34 35 36 37 38 39	40 41 42 43 44 45 46 47 48 49 50
1123	30260	76	1	135	04	100				TRIGGS ST	
"	30261	76	1	"	"	"				TRIGGS ST	
1123	30262	76	1	135	04	100				TRIGGS ST	
1123	30263	96	1	1004	004	100				BRIANNICK AN ETAL	
	30264	96	1							DUNCAN AVE	
	30265	95	1							MINES STREET	
	30266	95	1							FORD BLVD	
	30267	96	1							OLYMPIC BLVD	
	30268	87	1							FETTERLY AVE	
	30269	97	1							ALLEY NO OLYMPIC	
123	30300	97	1	1004	004	100				ALLEY NO OLYMPIC	
	30301	97	1							KERN AVE	
	30302	89	1							ALLEY SO OLYMPIC	
	30303	89	1							ALLEY SO OLYMPIC	
	30304	89	1							ALLEY SO OLYMPIC	
	30305	97	1							BRIANNICK AN ETAL	
	30306	89	1							ALLEY SO OLYMPIC	
123	30307	89	1	1004	004	100				ALLEY SO OLYMPIC	
1123	30308	96	1	1004	004	100		JUN 04		DUNCAN AVE	
1123	30309	95	1	1004	004	100		OCT 04		FORD BLVD	
	30310										
	30311										
	30312										
	30313										
123	24714	51	1	101	004	100			A	PACIFIC WY	
"	24715	51	1	101	004	100			A	"	
1123	24716	52	1	1001	004	100		DEC 04	A	PACIFIC WY	
1123	25814	91	1	1004	005	100			A	OLYMPIC BLVD	
1123	24617	90	1	1002	005	100		JULY 05	B	OLYMPIC BLVD	
	30319										
1 2 3 4	5 6 7 8 9	10 11 12	13	14 15 16	17 18 19	20 21 22 23 24	25	26 27 28 29	30 31 32 33	34 35 36 37 38 39	40 41 42 43 44 45 46 47 48 49 50

82-0033 DPW 5/89

SURVEY NOTES CATALOGING FORM

FIELD BOOK	PAGE	MODULE	AGENCY	TYPE	DATE	SURVEY I.D. (TR. NO., CSB NO., ETC)	REF 1 – FB 2 – FQ 3 – R/W 4 – MB 5 – LB 6 – LQ 7 – FT 8 – GS 9 – CE 0	PAGE	1=A;Q=TITLE	JOB	NAME
NNEE	PPP	NE		NNN	YY	N		PPP		Page/Tr. No.	Station
1 2 3 4	5 6 7 8 9	10 11 12	13	14 15 16	17 18 19	20 21 22 23 24	25	26 27 28 29	30 31 32 33	34	35 36 37 38 39	40 41 42 43 44 45	46 47 48 49 50
1123	3040	83	1	103	005	100		DEC	05		SUNOL	DR	
1123	3041	01	1	136	006	100					DISTRICT BLVD		
	2	01	1										
	3	10	1										
	4	10	1										
	5	10	1										
	6	10	1										
	7	10	1										
1123	3048	10	1	136	006	100		NOV	06		DISTRICT BLVD		
1123	3049	99	1	101	007	100					VANCOUVER AVE		
1123	3050	99	1	110	907	100		JAN	08		VANCOUVER AVE		
	1												
	2												
	3												
	4												
	5												
	6												
	7												
	8												
	9												
	0												
	1												
	2												
	3												
	4												
	5												
	6												
	7												
	8												
	9												

1 2 3 4 5 6 7 8 9 10 11 12 13 14 15 16 17 18 19 20 21 22 23 24 25 26 27 28 29 30 31 32 33 34 35 36 37 38 39 40 41 42 43 44 45 46 47 48 49 50