SCHEDULE OF REAL ESTATE TITLES

FILE No.	DESCRIPTION OF PROPERTY LOT	BLK	SUBDIVISION	FORM	DATE	GRANTOR	ACRES	COPIES	REMARKS
4398	2,8,9	F	Palomares Tract	G.B.S.	11-16-09	L.B.Tuller, et ux.	0.850		
4399	8-12 10,11		Hangsho Tract	Grant	12-16-09	John Thursby & Bply E.Jordy	Cont		Sim Bearings NB 5°14.5 " " " S 4°29 " " " S 27°45 " " " S 2°29
4400	6	B	Midgeley's Villa Tract	G.B.S.	11-1-09	Belle H.Bayley & Clarence E.Bayley	0.101		
4402	5,8,9,10 5,6	C Q	Palomares Tract	G.B.S.	12-10-09	Pomona Land & Water Co.	0.597		
4403	—	—	12.00 fr in City of Pomona bounded by Concepcion R de Abila to A.H.Tufts Decde - 1000-130	G.B.S.	12-4-09	Wilber L.Wright et ux.	0.990		
4404	—	—	Per Sidney Sorby Tract in Sycamore Tract	G.B.S.	2-2-91	Sidney Sorby, et ux	0.066		
4479	—	—	— do —	Q.C.		James Loney & A.T.Currier			
4405	—	—	— do —	Q.C.	10-17-10	The Citizens Bank of Ontario	2.880		
4406	—	—	Per Sycamore Tract	G.B.S.	9-20-10	J.C.Cummins, et ux.	0.210		
4407	—	—	— do —	G.B.S.	1-29-10	Phillip M.Nelson, et ux.	0.308		
4408	—	—	— do —	G.B.S.	12-10-09	Henry S.Dobbert et ux	0.990		

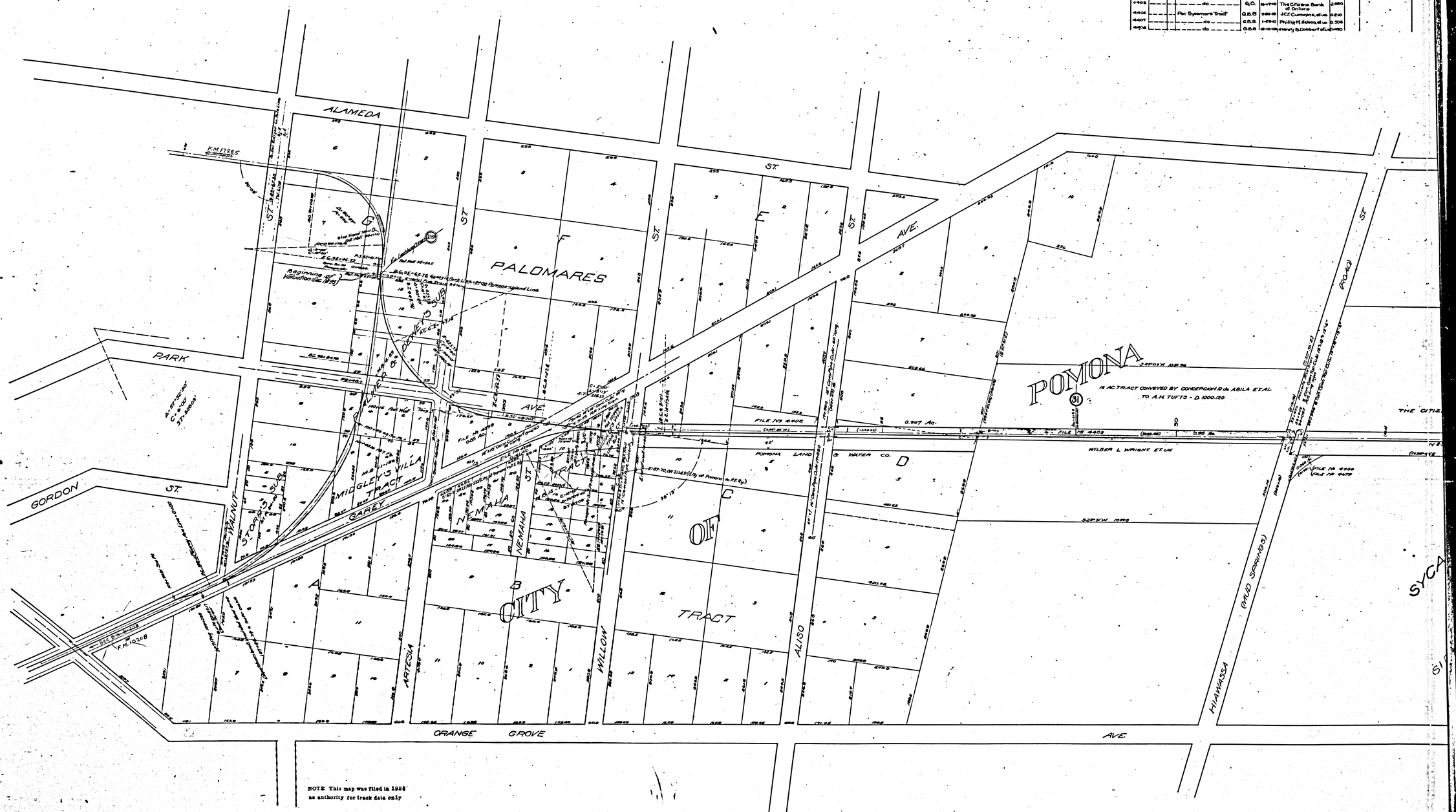

NOTE This map was filed in 1998 as authority for track data only

F.M.	10209
A1	OF A8

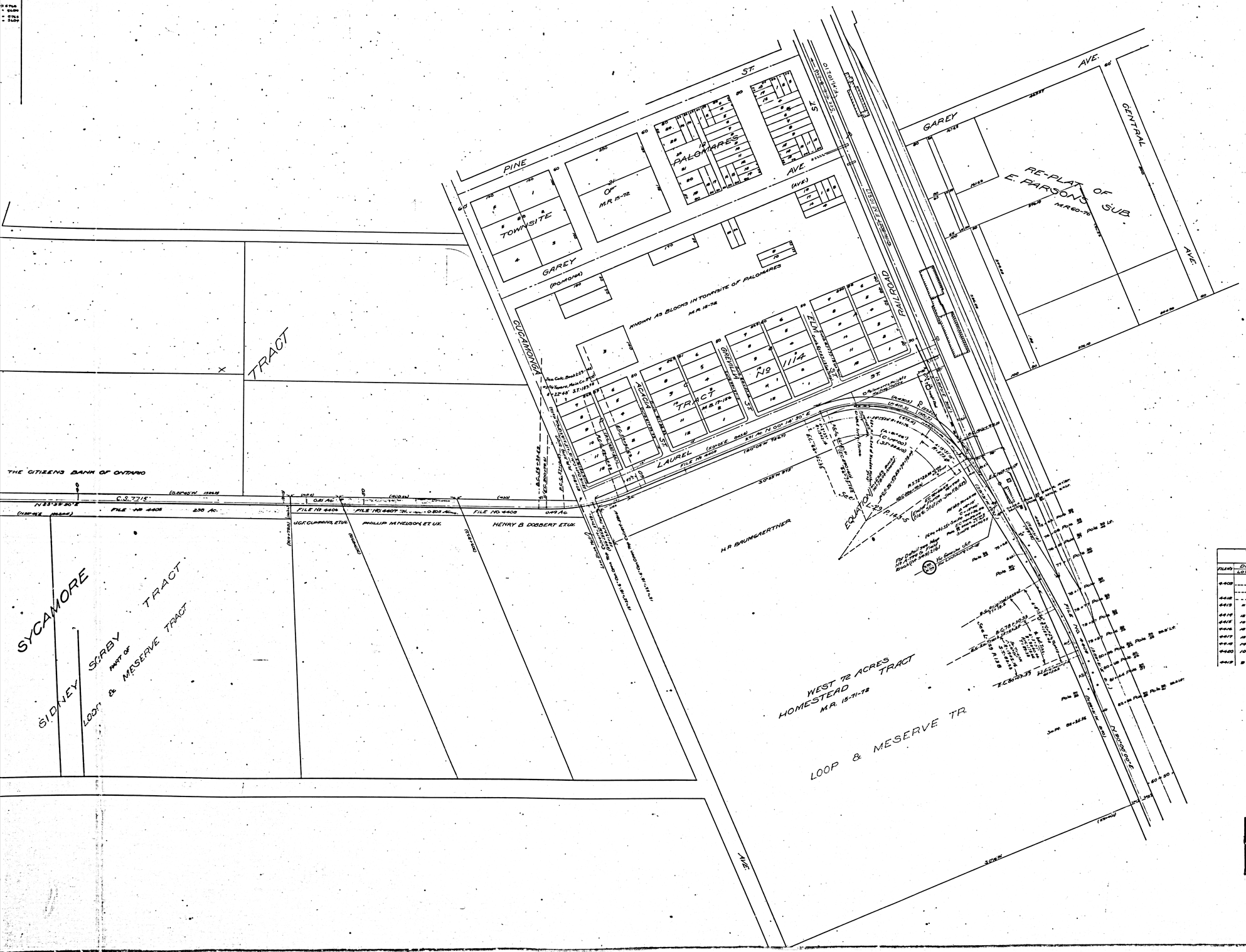

SCHEDULE OF REAL ESTATE TITLES

FILING	DESCRIPTION OF PROPERTY LOT	BLK	SUBDIVISION	FORM	DATE	GRANTOR	ACRES CONT.	REMARKS
4-409			Par. Homestead Tract	G.B.S.	2-7-11	H.R. Baumgartner	2.70	Resolution 119 Bdwy. Co. of Pomona
4-410			do	G.B.S.	7-28-10	Jacob N. Schuerman	1.00	
4-413			do	G.B.S.	8-25-10	Geraldine V. Mesereau & John O. Mesereau	0.918	
4-414	12		Loop & Meserve Tract	G.B.S.	7-21-10	Bertrand L. Gatchalian	0.46	
4-415	13		do	G.B.S.	8-6-10	Oscar M. Smith	0.60	
4-416	14		do	G.B.S.	8-6-10	David A. Hawthorne	0.60	
4-417	15		do	G.B.S.	8-10-10	Ernest Arnold Lutes	1.021	
4-418	16		do	G.B.S.	8-20-10	John W. Dunn & Lulu	0.600	
4-420	18		do	G.B.S.	8-8-10	Curtis O. Baughman et ux.	0.600	
4-419	17		do	G.B.S.	8-18-10	Charles Sanders Hill et ux.	1.200	

NOTE This map was filed in 1938
as authority for track data only

F.M. 10209

A2 OF A8

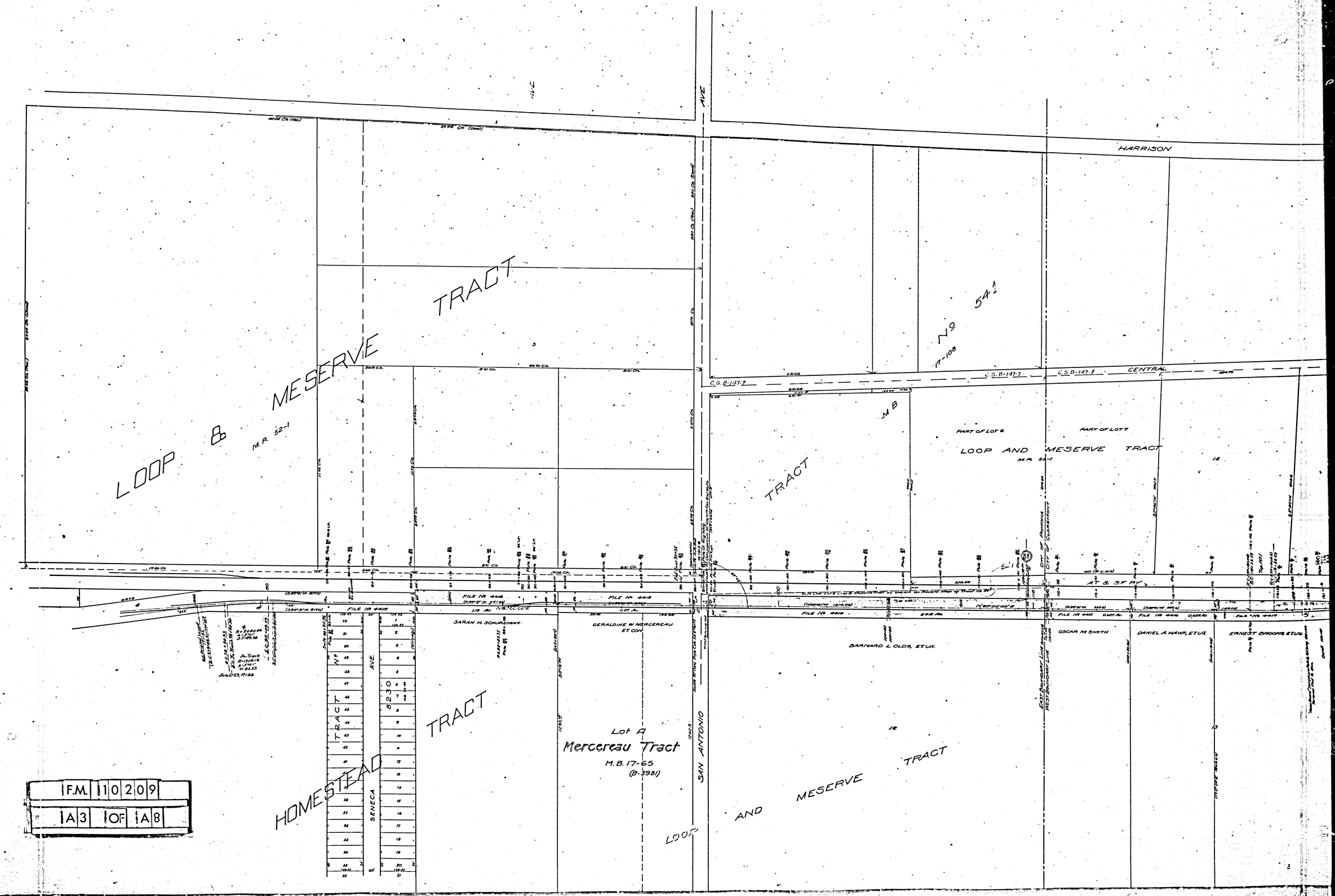

F.M.	1	0	2	0	9
A3	OF	A8			

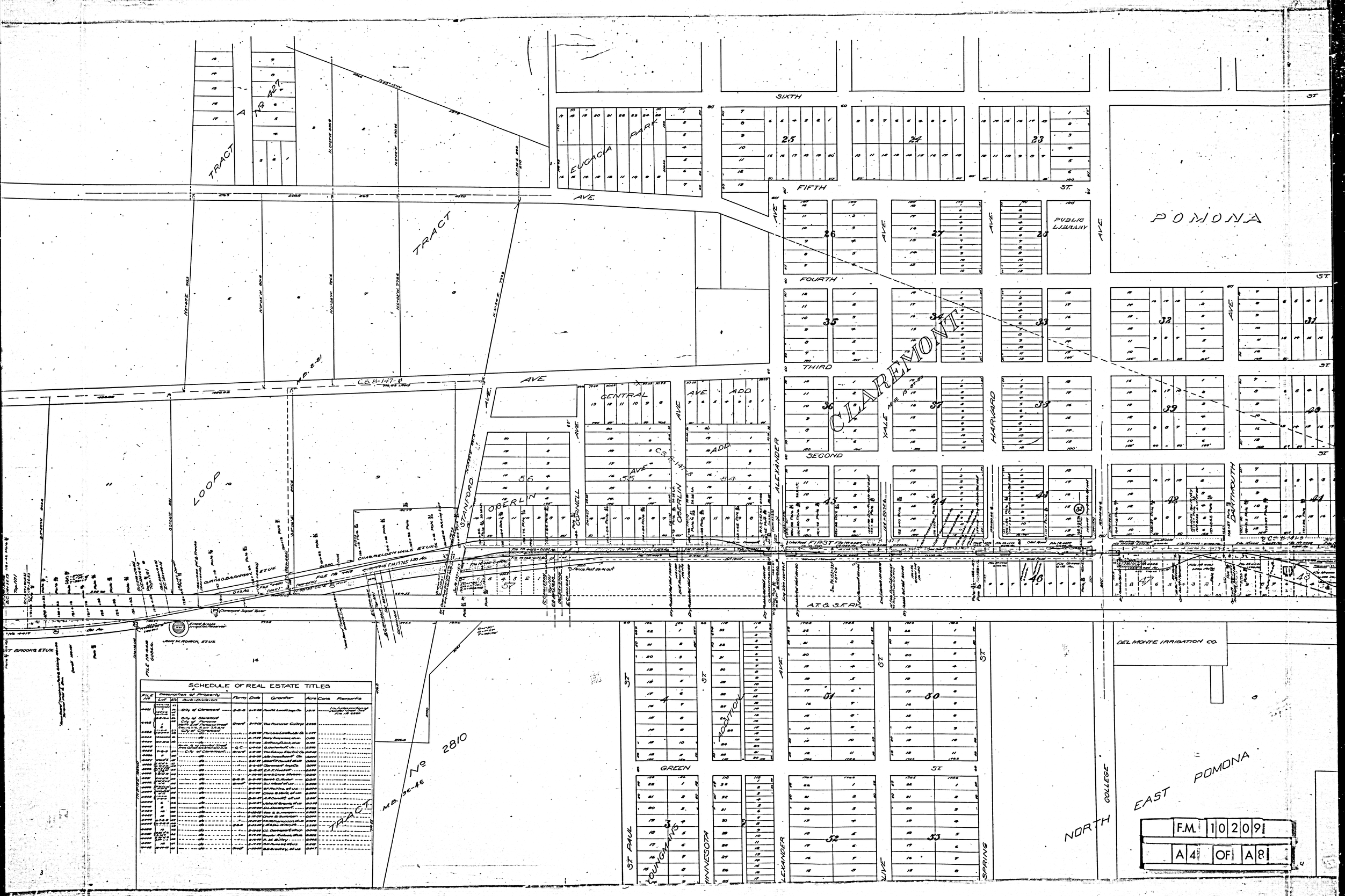
TRACT
A 19 427
TRACT
EUCALIA PARK
SIXTH
FIFTH
FOURTH
THIRD
SECOND
FIRST
POMONA
PUBLIC LIBRARY
CLAREMONT
YALE
HARVARD
DARTMOUTH
ALEXANDER
STANFORD
OBERLIN
CORNELL
CENTRAL
ADD
LOOP
CHAS. DELDEN VAILE ET UX
A.T. & S.F. RY.
DEL MONTE IRRIGATION CO.
GREEN
ST PAUL
LOUGHMINS
MINNESOTA
ADDITION
LIVE
SPRING
NORTH
COLLEGE
EAST POMONA
No 2810
M.P. 36-46
SCHEDULE OF REAL ESTATE TITLES
F.M. 10209
A4 OF A8

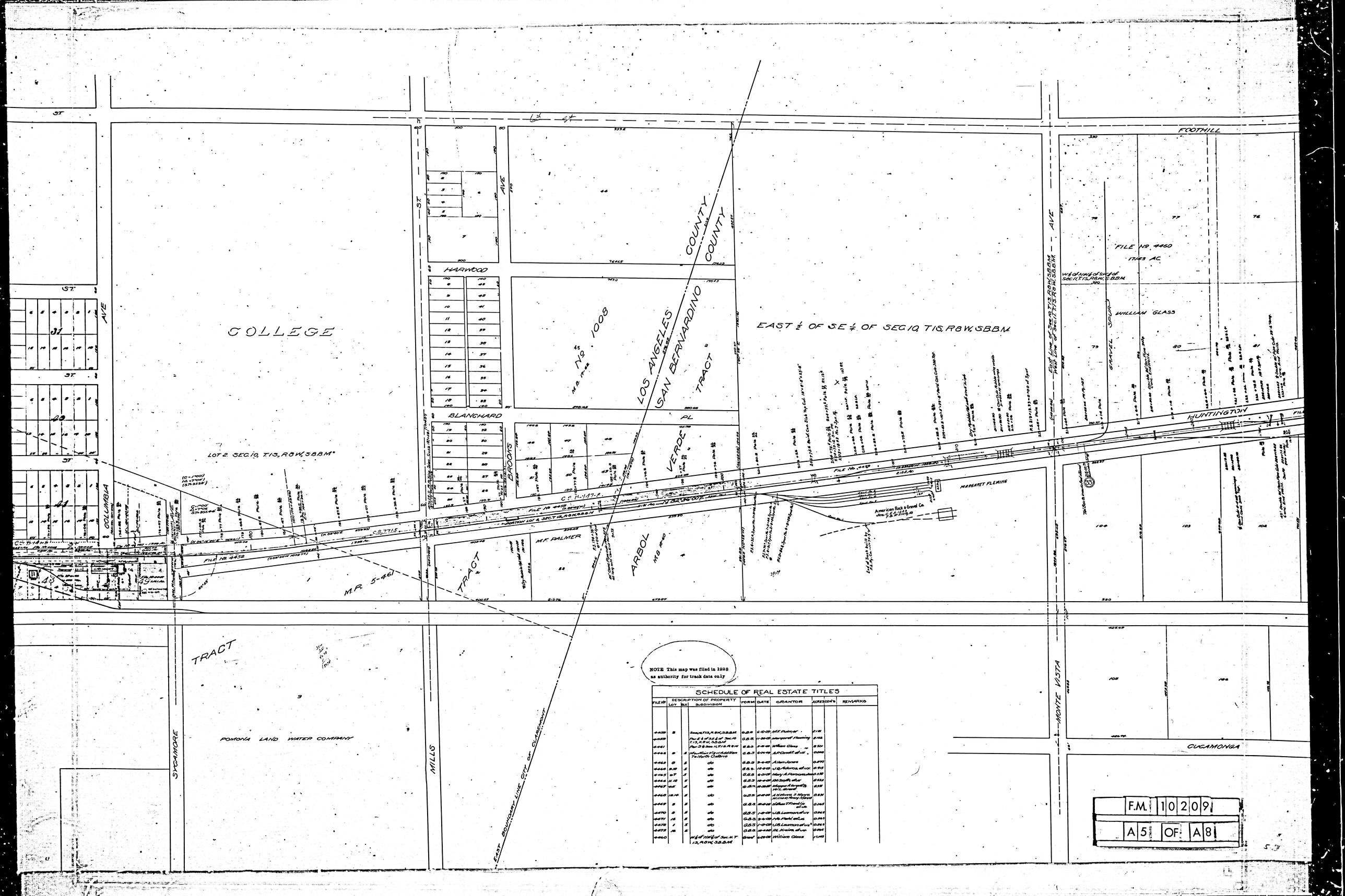

NOTE This map was filed in 1928 as authority for track data only

SCHEDULE OF REAL ESTATE TITLES

FILE No	DESCRIPTION OF PROPERTY LOT	BLK	SUBDIVISION	FORM	DATE	GRANTOR	ACRES	CON'S	REMARKS
4459	3		Sec 10, T1S, R8W, SBBM	G.B.S.	6-10-09	M.F. Palmer	2.11		
4453			Pcl. of E ½ of E ½ of Sec. 10 T.1S, R8W, SBBM	G.B.S.	11-30-09	Margaret Fleming	2.112		
4461			Pcl. 3 of Sec. 10, T.1S, R.8W	G.B.S.	2-2-09	William Glass	2.501		
4445	9	2	Monte Vista Addition To North Ontario	G.B.S.	2-24-09	A.P. Conklin et ux	0.090		
4443	9	2	do	G.B.S.	2-4-09	Allen Jones	0.270		
4446	2,10	2	do	G.B.S.	12-2-09	J.Q. Adams et ux	0.910		
4443	27	2	do	G.B.S.	2-20-09	Mary A. Fernandez	0.22		
4444	11,12	2	do	G.B.S.	2-2-09	Al. Smith et ux	0.552		
4447	45	2	do	G.B.S.	2-25-09	Hoyt Forgeth et al. divorced	0.23		
4440	18,19	2	do	G.B.S.	2-2-09	A. Nichols & Mary, William & Mary Nichols	0.23		
4442	3	2	do	G.B.S.	2-2-09	William T. Hardy et ux	0.245		
4470	2	2	do	G.B.S.	1-2-09	J.Q. Lemon et ux	0.245		
4471	15	2	do	G.B.S.	2-2-09	W. Park et ux	0.291		
4472	16	2	do	G.B.S.	1-2-09	J.A. Lemon et ux	0.245		
4473	18	2	do	G.B.S.	2-2-09	A. Nichols et ux	0.245		
4460			W ½ of NW ¼ of Sec. 11, T. 1S, R.8W, SBBM	Grant	6-29-09	William Glass	17.143		

F.M. 10209

A5 OF A8

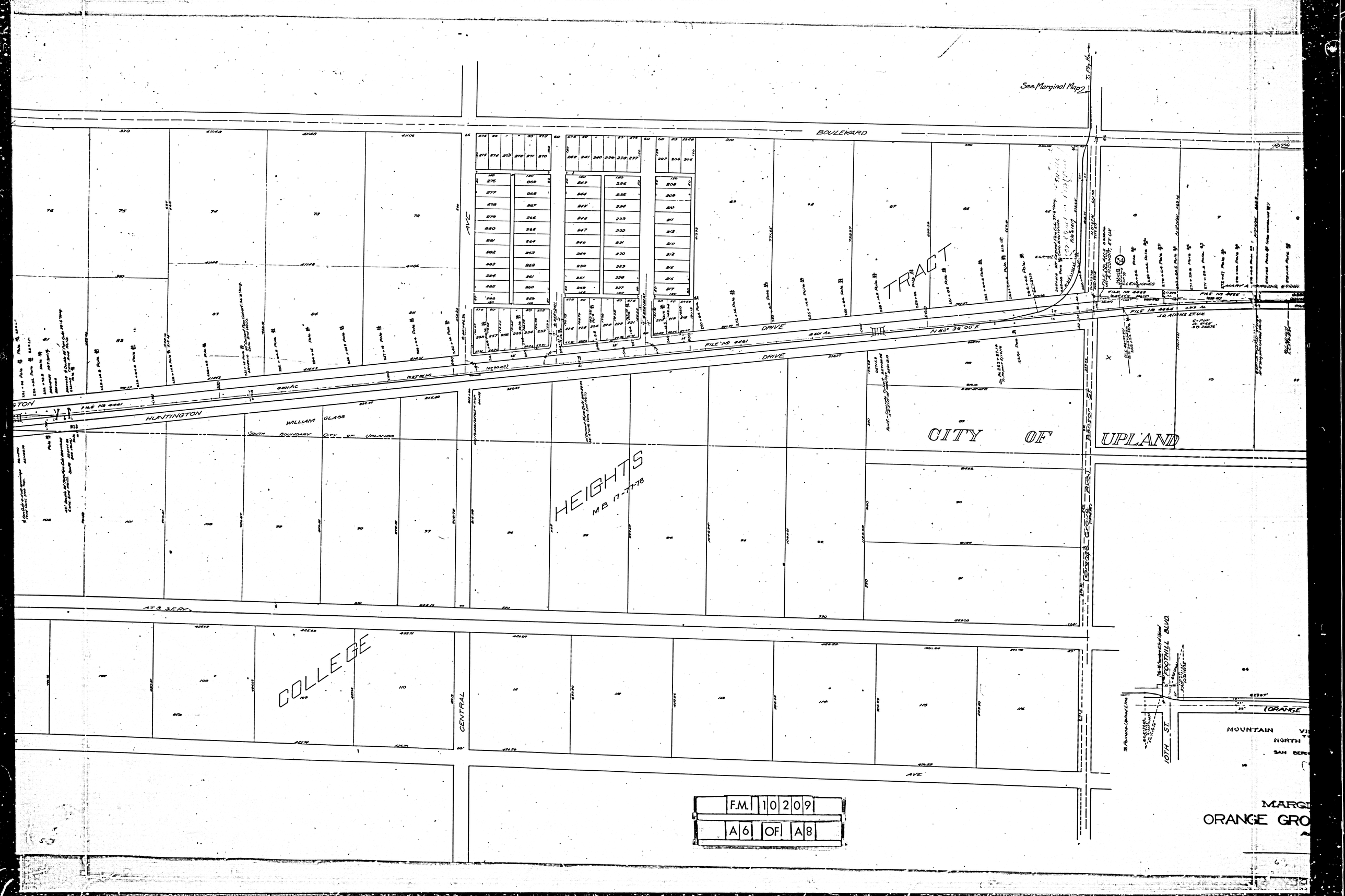
See Marginal Map
BOULEVARD
TRACT
DRIVE
FILE No 4461
N 83° 35' 00" E
HUNTINGTON
WILLIAM GLASS
SOUTH BOUNDARY CITY OF UPLAND
CITY OF UPLAND
HEIGHTS
MB 17-77/78
AT & SF RY.
COLLEGE
CENTRAL
AVE
FOOTHILL BLVD.
10TH ST.
ORANGE
MOUNTAIN
NORTH
SAN BERN
MARGI
ORANGE GRO
F.M. 10209
A6 OF A8

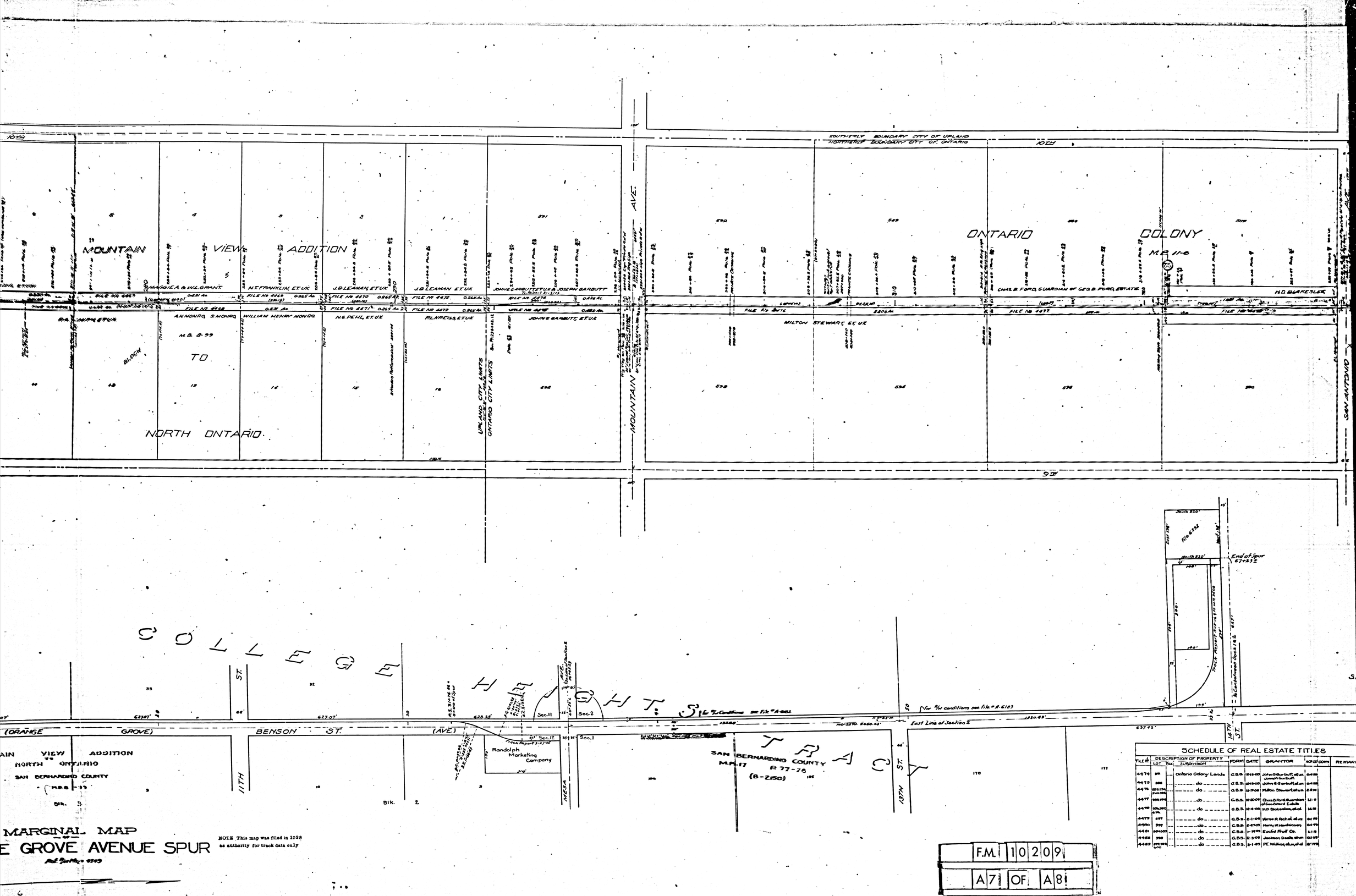

SCHEDULE OF REAL ESTATE TITLES

FILE #	DESCRIPTION OF PROPERTY LOT	BLK	SUBDIVISION	FORM	DATE	GRANTOR	ACRES	CONV	REMARKS
4474	591		Ontario Colony Lands	G.B.S.	12-15-09	John & Garbutt, et ux Joseph Garbutt	0.4188		
4475	592		do	G.B.S.	12-15-09	John & Garbutt, et ux	0.4188		
4476	595 594 590 589		do	G.B.S.	12-19-09	Milton Stewart, et ux	2.236		
4477	588 587		do	G.B.S.	10-20-09	Chas. B. Ford, Guardian of Geo. B. Ford, Estate	1.118		
4478	536, 535 & 534		do	G.B.S.	12-4-09	H.D. Blakeslee, et al	1.639		
4479	597		do	G.B.S.	2-1-09	Verne R. Rachel, et ux	0.279		
4480	597		do	G.B.S.	2-27-09	Henry W. Hawthorney	0.279		
4481	504 & 505		do	G.B.S.	1-19-09	Euclid Fruit Co.	1.118		
4482	598		do	G.B.S.	2-3-09	Jackson Death, et ux	0.2788		
4483	593 & 595 & 600		do	G.B.S.	2-1-09	P.E. Walling, et ux, et al	0.1772		

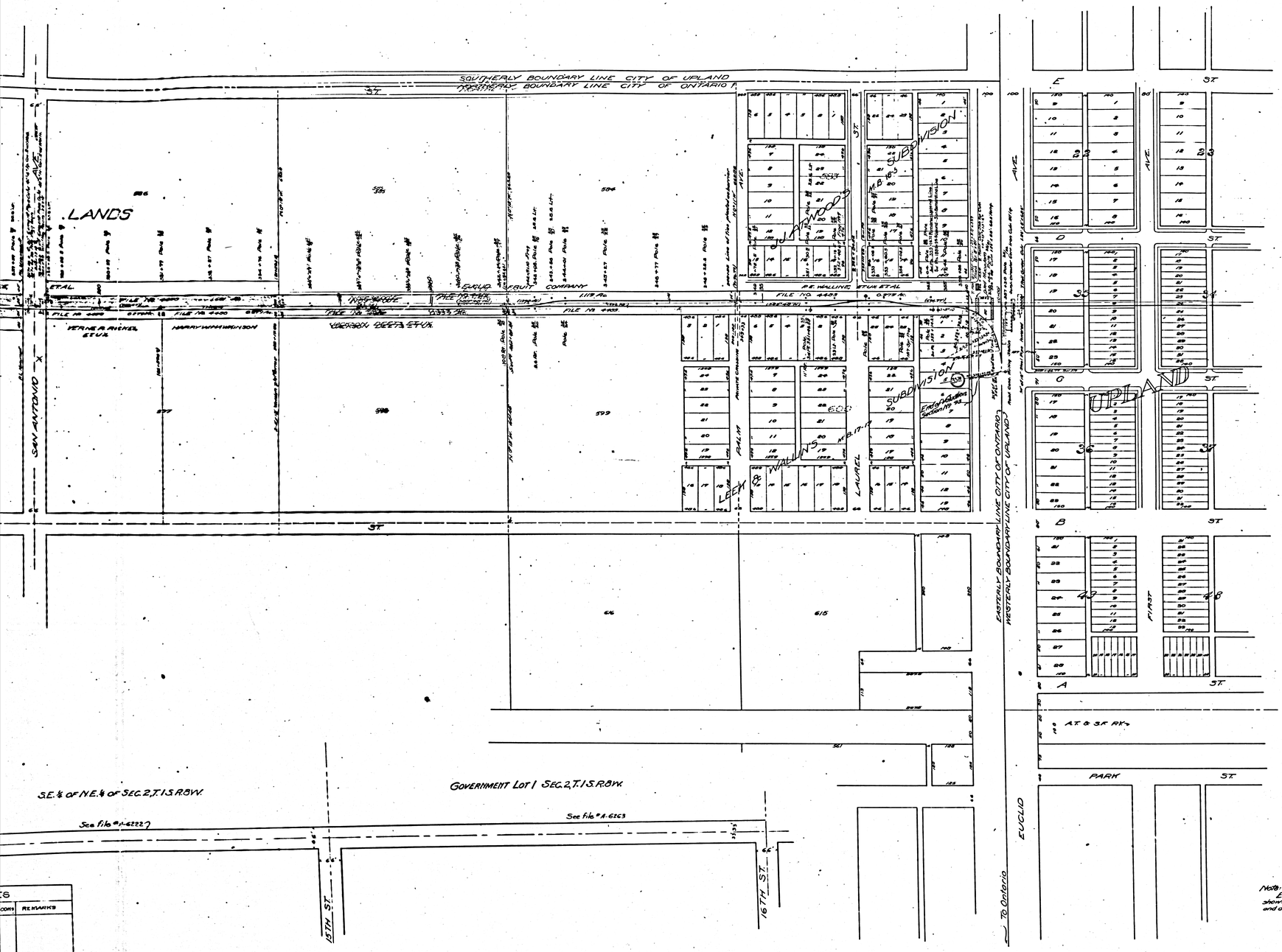

VALUATION SECTION Nº 93

PACIFIC ELECTRIC RAILWAY
MAP OF
POMONA UPLAND LINE

FROM JUNCTION WITH GANESHA PARK LINE - NEAR ALAMEDA AVENUE, POMONA, LOS ANGELES COUNTY, TO JUNCTION WITH ONTARIO - SAN ANTONIO HEIGHTS LINE AT EUCLID AVENUE, ONTARIO, SAN BERNARDINO COUNTY, CALIFORNIA

SCALE
ONE INCH = 100 FEET

Index 49

NOTE:
Mile Posts indicate distances from a point in the center line of Main Street opposite entrance to Pacific Electric Railway Company's Depot at South and Main Streets, Los Angeles.

State of California } ss.
County of Los Angeles }

We, the undersigned officers of the Pacific Electric Railway Company certify that this map is a true and correct map of the Pacific Electric Railway Company's Pomona-Upland Line from junction with Ganesha Park Line near Alameda Avenue Pomona Los Angeles County, to junction with Ontario-San Antonio Heights Line at Euclid Avenue, Ontario San Bernardino County, prepared from records now in the office of said Company.

Attest: _____ Secretary

_____ President

_____ Chief Engineer

Corporate Seal

Subscribed and sworn to before me this _____ day of _____ 19__

Notarial Seal

_____ Notary Public in and for the County of Los Angeles, State of California.

Note: Engineer stations and distances shown in parentheses are stations and distances given in Deeds.

REMARKS

NOTE This map was filed in 1938 as authority for track data only

F.M.	10209
A8	OF A8