NOTE This map was filed in 1948 as authority for track data only

F.M.	10	2	19
A1	OF	A16	

SHEET No 606

SHEET No 607

SHEET No 608

SHEET No 609

SHEET No 610

SHEET No 611

SHEET No 612

SHEET No 613

SHEET No 614

SHEET No 615

SHEET No 616

SHEET No 617

SHEET No 618

SHEET No


WEST KNOLL DRIVE
SHERMAN
TRACT
ABADIA
HACIENDA PARK
RUSH
TRACT
TRACT No 4769
TRACT No 6123
TRACT No 6124
TRACT No 6125
TRACT No 6126
TRACT No 6127
TRACT No 6128
TRACT No 6129
TRACT No 6130
TRACT No 6131
TRACT No 6132
TRACT No 6133
TRACT No 6134
TRACT No 6135
TRACT No

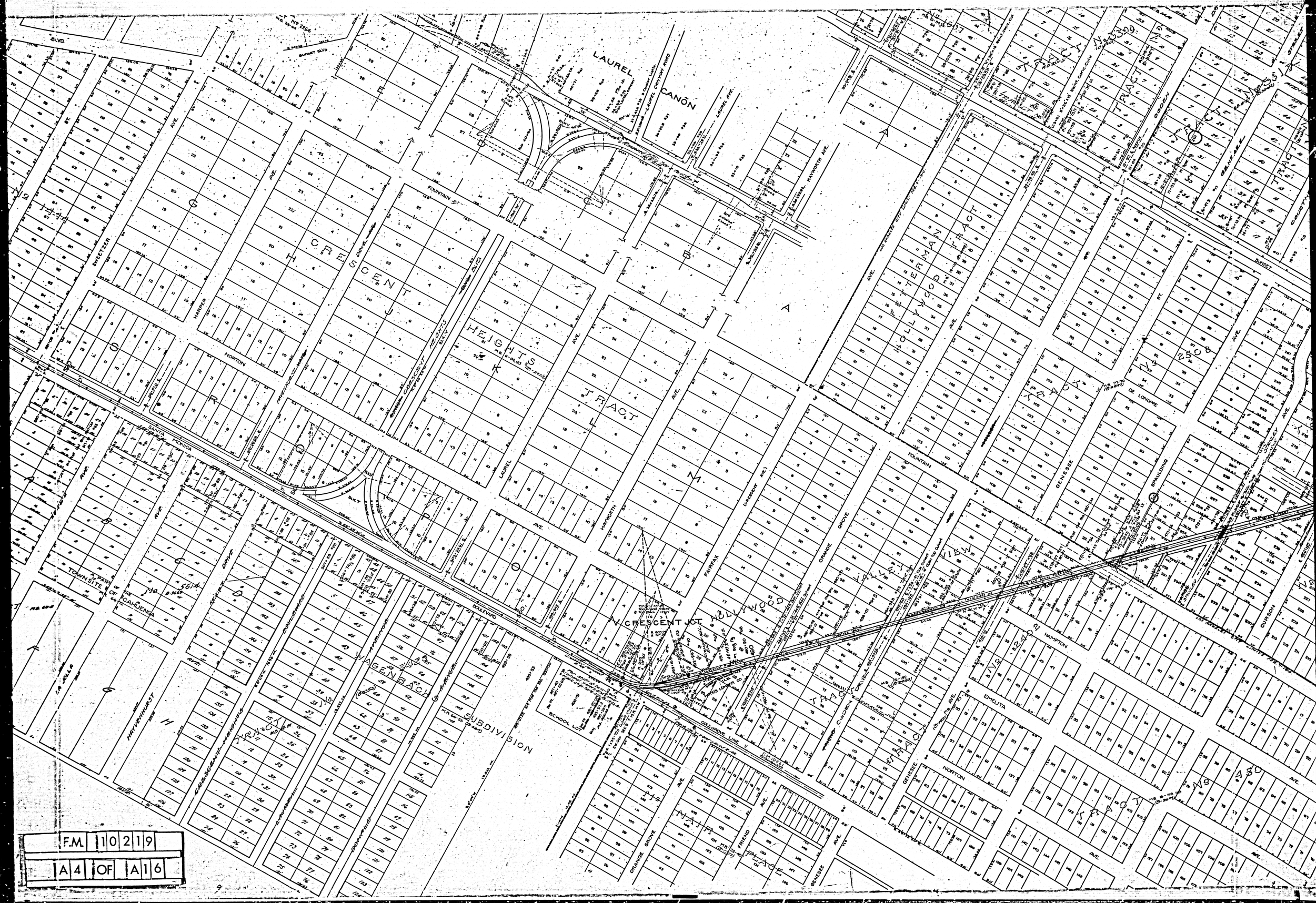
LAUREL CANON
CRESCENT HEIGHTS TRACT
HOLLYWOOD TRACT
CRESCENT JCT.
WAGENBACH SUBDIVISION
TOWNSITE OF CAHUENGA
SANTA MONICA
SUNSET
FOUNTAIN
HAYWORTH AVE.
LAUREL AVE.
FAIRFAX
ORANGE GROVE
GENESEE
SPAULDING
HAMPTON
EMELITA
NORTON
HARPER
SWEETZER
DE LONGPRE
CURSON
BOULEVARD
SCHOOL LOT
COLE GROVE LINE
FRIEND AVE.
NAIR PLACE
LA JOLLA
HAYVENHURST
F.M. 10219
A4 OF A16

NOTE This map was filed in 1928
as authority for track data only

HOLLYWOOD LINE

SCHEDULE OF REAL ESTATE TITLES

FILE No.	Lot	Blk	DESCRIPTION OF PROPERTY Subdivision	FORM	DATE	GRANTOR	ACRES	REMARKS
2983	3	13	Wilcox Tract	G.B.S.	9-8-03	Ida Wilcox Beveridge	.668	See Files #2982-3956-5922
2906			Part of Formosa Tract					
			25' Strip	Final Decree	1-18-04	C.W.Manning et al	3.188	See Files #2906-2907
			Continue W Hollywood Sub.					
			35 strip Sierra Bonita Tract					
2590			35' strip from Fountain Ave. S.W. 548.5	G.B.S.	2-1-00	Karl C. Wagenbach	.716	See File #2931
	A-6		Hollywood Valley View Tract					
2506	13-4		W. Hollywood Tract	-	10-4-98	Chas G. Moll et ux	0.194	
2989	C.B.		35' strip from E. Line of LN. Wilsons Land S.W. 3066'	Grant	1-28-04	L.N. Wilson	0.501	
2992			40 strip thru Rancho La Brea	G.B.S.	3-23-04	Samuel R. Hancock	0.113	
2893			40 Strip thru " "	-	6-4-04	Elizabeth A Randall	0.613	
2994			40' strip thru " "	-	7-21-04	A H Randall et ux.	0.621	
2536			Rancho La Brea 40' Strip	-	11-18-04	Victor Poncet	2.31	
3441			35' strip W of E. Line of Ro. Rodeo de Las Aguas.	G.B.S.	2-7-06	Elizabeth Schwall	1.090	
3442			35' strip N.E. from Glendale Water Co. Road.	-	2-7-06	Geo. Small	0.346	
2780			35' strips from Glendale Water Co. Road 5 Wly. in Wly Line of Ro. Rodeo de las Aguas	Final Decree	5-21-06	Mary Hammel, L.A. Savings Bank, Security Trust & Savings Bank, Union Trust Co.	7.281	Hollywood Line 4.210 Ac. Sierra Bonita " 3.291 " Total 7.281
2781			35' Parcel and 2 Parcel and Triangular Parcel Lot 1 Rancho De Las Aguas	G.B.S.	1-3-07	Rodeo Land & Water Co.	14.353	4.210 Ac. Hollywood Line 3.291 " Sierra Bonita " 2.169 " W. Line RR. "
3436			Rancho La Brea Sherman Tr.	G.B.S.	6-27-06	Lucy J. Guirl	0.963	
3538			" " " "	-	7-18-06	Lucy J. Ludlow	8.913	See File #3436
3437			" " " "	-	7-6-06	Leander J. Guirl	4.322	
3458			" " " "	-	7-25-06	"	1.917	
2597			" " " " et ux	-	7-2-06	"	3.576	See File #3436
2598			" " " "	-	8-3-06	R.S. Larabee et ux	3671	" 3440

F.M. 10219

A5 OF A16

F.M. 10219

A6 OF A16

FRANKLIN 60'
AVE.
ST.
YUCCA 60'
HOLLYWOOD
RESUBDIVISION OF BLK 24 OF
DE LONGPRE BLOCK
TRACT
TRACT No 2129
LOT A
TRACT No 2123
TRACT No 1154
TRACT No 1282
TRACT No 1423
TRACT No 1289
TRACT No 2438
TRACT No 2203
TRACT No 2124
TRACT No 2125
TRACT No 2126
TRACT No 2127
TRACT No 2128
TRACT No 2129
TRACT No 2130
TRACT No 2131
TRACT No 2132
TRACT No 2133
TRACT No 2134
TRACT No 2135
TRACT No 2136
TRACT No

FRANKLIN

AVE.

RUSSELL 60' AVE.

LOMA LINDA 60' AVE.

HOLLYWOOD

SUNSET 100'

BOULEVARD

HAROLD 60' WAY

WAY

PLACE

BLVD.

DRIVE

MORGANS HOLLYWOOD TR. SHEET 2

TRACT

MORGANS RE-PLAT of Morgans Hollywood Tr. (Cal.)

HOLLYWOOD TERRACE NO 2 M.B. 5-67

GARFIELD PLACE GRIDER and HAMILTONS M.B. 5-100 (D-21560)

PART OF LOT 27 LICK TRACT M.R. 7-92 (D822)

PART OF LOT 27 LICK TRACT M.R. 7-92

FOREST GLEN

FOREST GLEN HEIGHTS M.B. 4-51

PART OF LOT 26 LICK TRACT M.R. 7-92

MINALITA

SUPERIOR TRACT M.B. 16-176

W. LAMB TRACT M.B. 1-83

OWATONNA TRACT M.B. 16-180

ARGYLE TRACT M.B. 16-180

WINONA TRACT M.B. 8-9

HOLLAND TRACT M.B. 8-132

PART OF LOT 30 LICK TRACT M.R. 7-92

SERRANO TRACT M.B. 4-95 (D-2624)

SCHULTZ TRACT M.B. 20-153

LOMA LINDA PLACE

LOMA LINDA TRACT M.B. 13-83

WAKEMAN SUNNYSIDE TRACT M.B. 8-59

LANDER M.B. 8-117

Part of Lot 43 LICK TRACT M.R. 7-92 (D-10222)

FERRY TRACT M.B. 7-197

EATON TRACT M.B. 1-160

GLORIETTA TRACT M.B. 1-59

C.A. SMITH'S SUBDIVISION M.B. 3-38

Part of Lot 42 LICK TRACT M.R. 7-92

WATERLOO

PLACER M.B. 8-136

KEYSTONE

PROSPECT

RACKER

IRVING PARK M.B. 5-13

TRACT M.B. 7-28

TRACT M.B. 7-197

SCHOOL LOT

GRANT PLACE M.B. 6-32

GRANT M.B. 6-32

CLARK

DUNNING

PADEN TRACT M.B. 19-8

HAMPTON TRACT

Part of Lot 46 LICK TRACT M.R. 7-92

Part of Lot 45 M.R. 7-92

TRACT West portion of the LICK TRACT Part of Lot 45 M.R. 7-92 No. 3367 sq.ft.

Part of Lot 45 M.R. 7-92

Part of Lot 46 M.R. 7-92

WESTERN AVE.

HARVARD BLVD.

KINGSLEY DRIVE

WINONA BLVD.

VAN NESS

WILTON

ST. ANDREWS

NORMANDIE

MARIPOSA

F.M. 10219

A8 OF A16

MARGINAL MAP OF
A PORTION OF
FRANKLIN AVENUE LINE

F.M. 110219

A9 OF A16

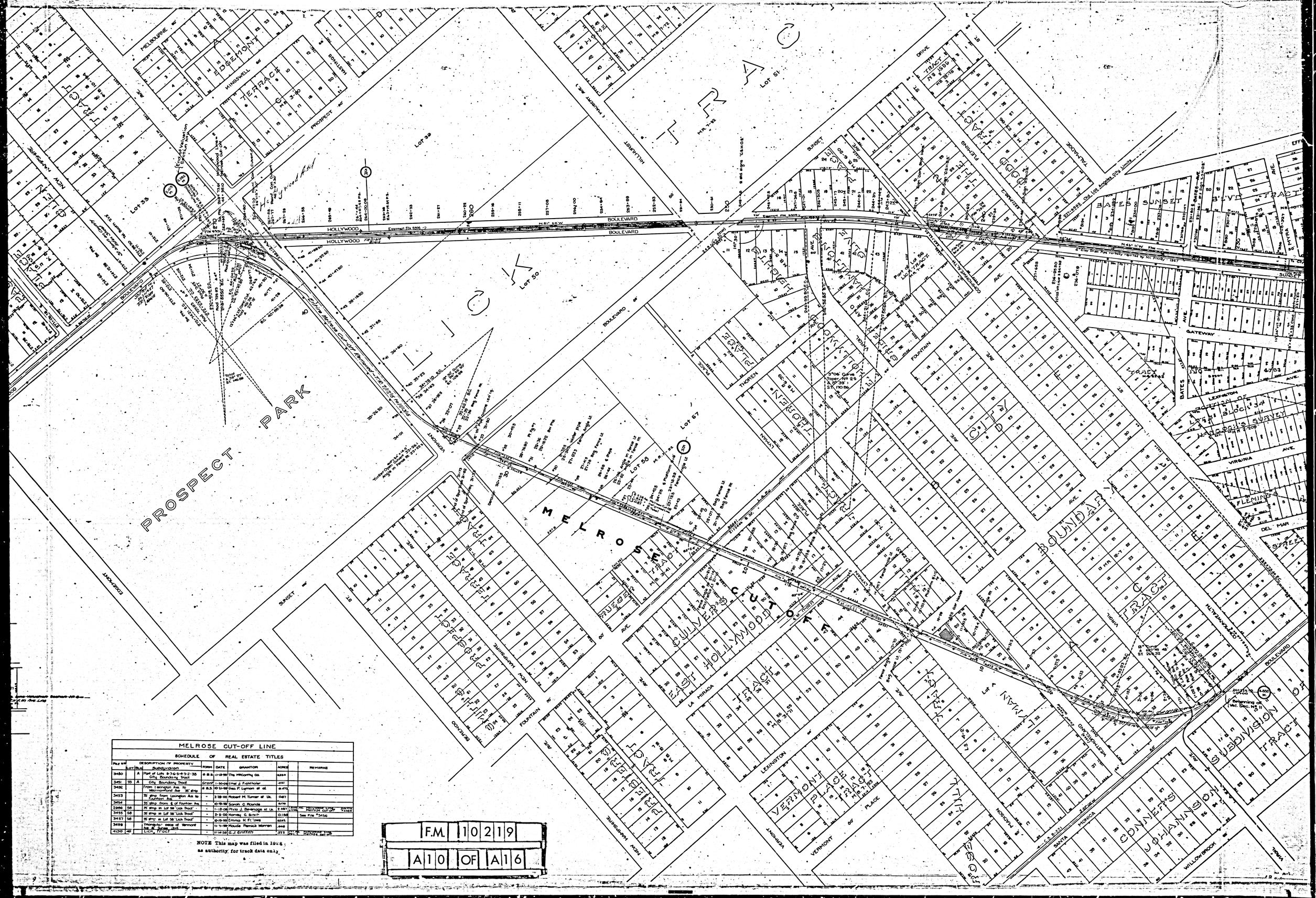

MELROSE CUT-OFF LINE								
SCHEDULE OF REAL ESTATE TITLES								
FILE No.	DESCRIPTION OF PROPERTY			FORM	DATE	GRANTOR	ACRES	REMARKS
	LOT	BLK	Subdivision					
3450		A	Part of Lots 8-7-6-5-4-3-2-3B City Boundary Tract	G.B.S.	11-13-99	The McCarthy Co.	.4334	
3451	33	A	City Boundary Tract	Grant	1-30-00	Ethel J. Fichtholer	.021	
3452			From Lexington Ave. to Westmoreland Ave. 35' strip	G.B.S.	10-21-99	Geo. P. Lyman et al.	0.472	
3453			35' strip from Lexington Ave. to Fountain Ave.	-	2-28-00	Robert M. Turner et al.	0.67	
3454			35' strip from ℄ of Fountain Ave.	-	10-19-99	Sarah C. Rounds	0.170	
2886	58		35' strip in Lot 58 "Lick Tract"	-	1-12-00	Philo J. Berenage et Ux.	2.087	1.824 AC. Hollywood Line, Melrose Cut-off 2.2.63
3455	58		35' strip in Lot 58 "Lick Tract"	-	2-5-00	Harvey G. Smith	0.186	See File #3456
3457	58		35' strip in Lot 58 "Lick Tract"	-	10-19-99	Emma H. Fellows	.0261	
3458			Triangular piece of Vermont Ave. & Sunset Jct.	-	11-7-99	Maude Remick Warren	.046	
4130	40		Lick Tract	-	11-14-39	G.J. Griffith	.222	.111 AC. Hollywood Line, .0217 Melrose Cut-off

NOTE This map was filed in 1928 as authority for track data only.

F.M. 10219

A10 OF A16

HOLLYWOOD LINE

SCHEDULE OF REAL ESTATE TITLES

File No.	Lot	Blk	Description of Property: Subdivision	Form	Date	Grantor	Acres		Remarks
2959	3	28	Part of Hancocks Survey	Grant	7-11-05	A.H. Stephens et al	.53		See File "2960
2973	13	2	25 strip The Dodd Tract	Deed	9-07-06	Anna Baumeister	.004		" " 2972
2976	86		25 strip Lick Tract	68.5	2-20-07	Henry Hooges & wf	.001		
2977	3950		.5 strip Lick Tract	"	11-28-06	Maude E Warren et con	.013		
4131	W½ E		M.E. Cor. Dodd Tract	"	9-13-06	Robert Perry et ux	.10432		See Files "2972-2969
2972	19	2	16' strip " "	"	1-2-08	H.E. Ackerson	.039		" " "2972-2978
2978	60		Tract color parcel of Vermont Ave & Hollywood Blvd	Grant	1-12-06	Jos. H. Spares et ux	.092		
2974	16	2	Part of Dodd Tract Between Commonwealth Ave and Fleming St.	68.5	9-1906	Christ Recher, a	.1178	-	See File "2976 - 2972
4190	90		38 Strip Lick Tract Hollywood Blvd	"	1-19-09	G.J. Griffith	.232		38 ft strip over the NW line of Hollywood Blvd
2986	E ½	28	25 Strip Hancocks Survey of Canal & Reservoir Lands	Grant	7-23-06	Geo. H. Smith et al	.2318		File "2962-2961-2963
	E ½	3							
	E ½	4							
	7	16	16 ft strip Childs Tract						
2983		5	" " "	Grant	11-14-06	E.A. Sanborn et al	.393		See Files "2981-2982
		10	Childs & Manzanita Hts Tra.						
		C-F	Manzanita Hts Tract						
2964	3	34	25 Strip Hancock Survey	68.5	3-9-06	F.W. Gross et al	.671		

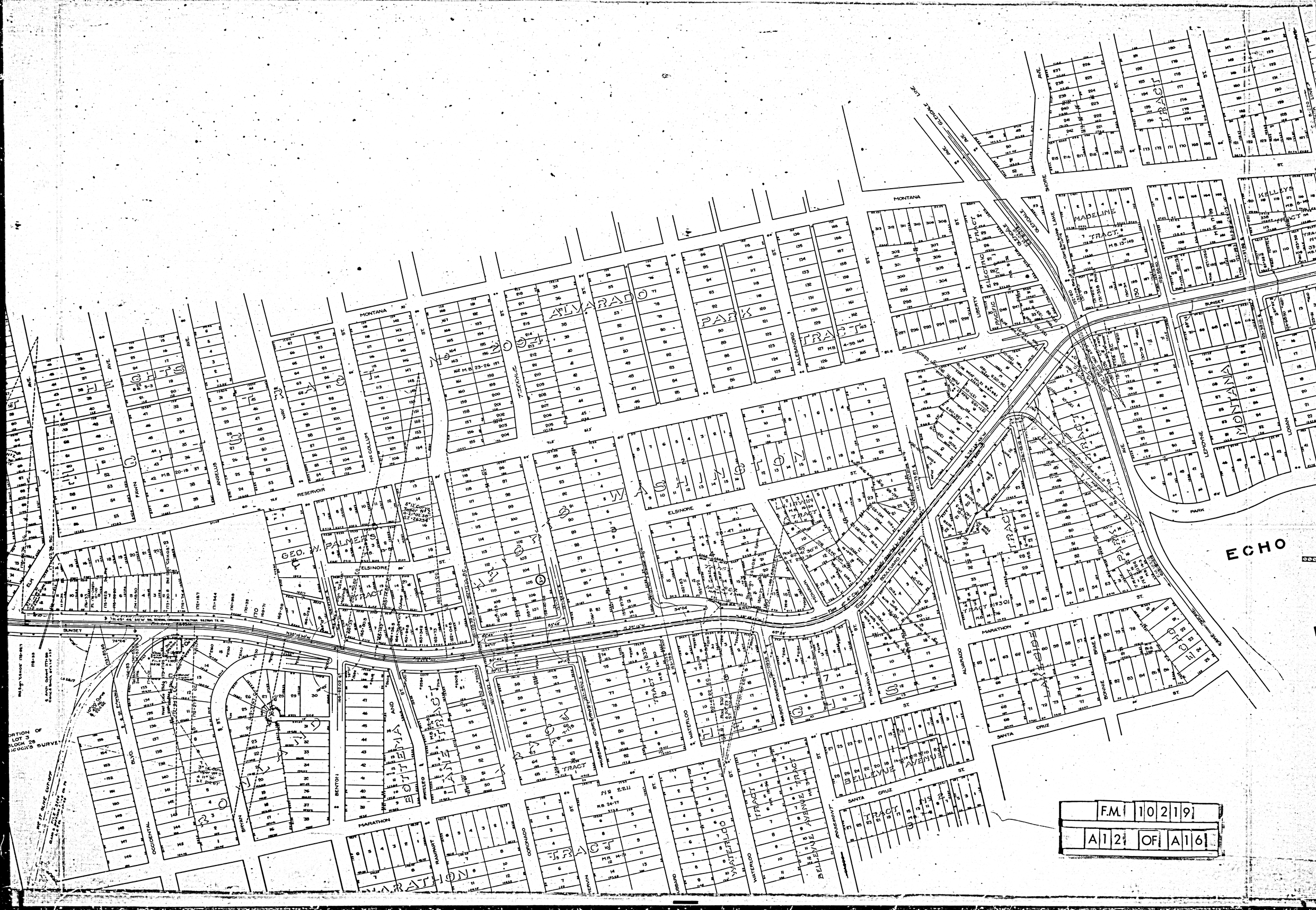

ECHO
MONTANA
ALVARADO
PARK
TRACT
WASHINGTON
ELSINORE
RESERVOIR
McCOLLUM
ANGELUS
FAWN
GEO. W. PALMER'S
MADELINE
KELLEYS
SUNSET
LEMOYNE
LOGAN
PARK
SHORE
LAKE
GLENDALE
LIBERTY
ALLESANDRO
MOHAWK
BOULEVARD
MARATHON
SANTA CRUZ
BONNIE
BRAE
ALVARADO
BELLEVUE AVENUE
WATERLOO
ROSEMONT
CORONADO
RAMPART
BENTON
BRYAN
OCCIDENTAL
BLVD.
TERRACE
F.M. 10219
A12 OF A16

F.M. 10219

A13 OF A16

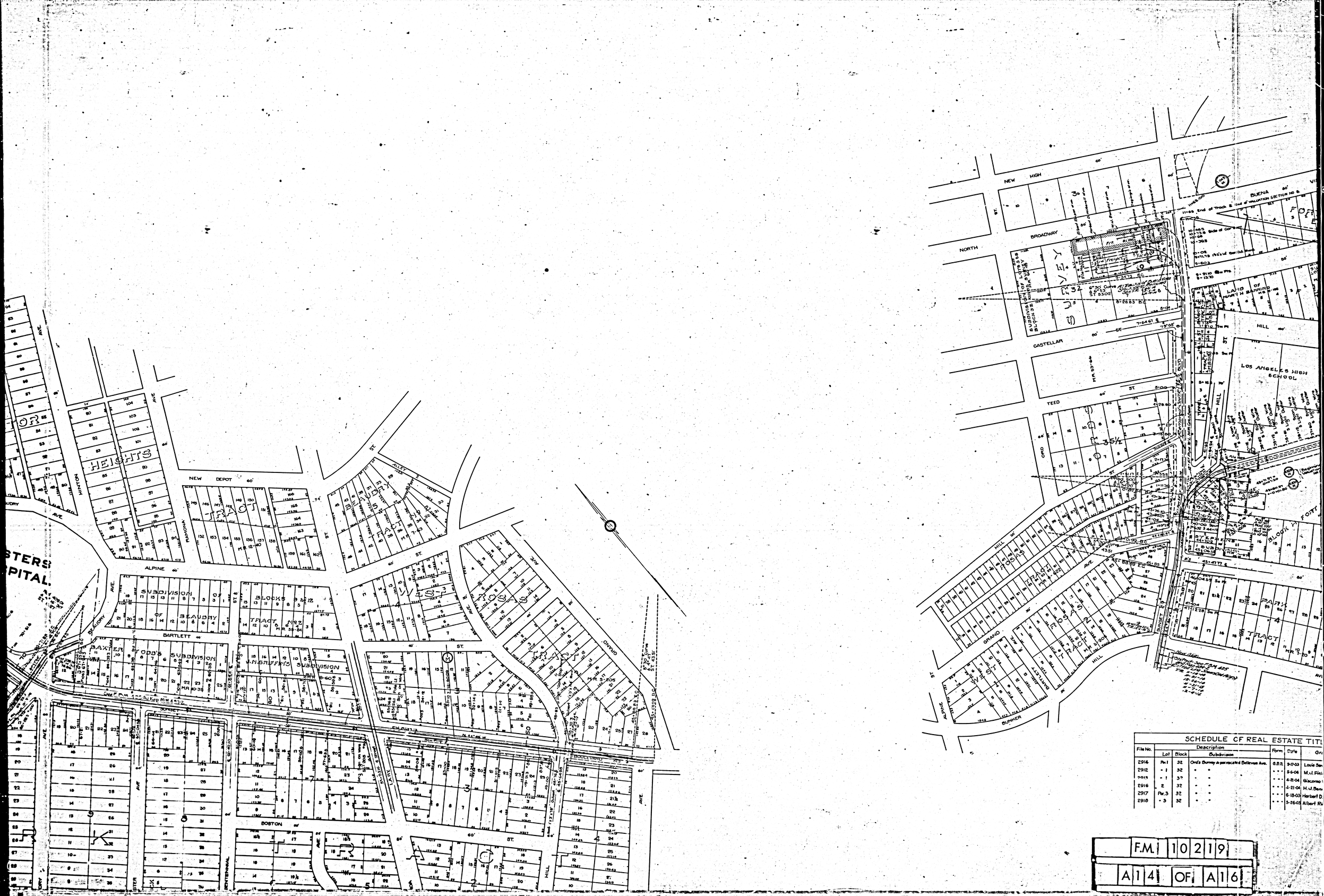

SCHEDULE OF REAL ESTATE TITL

File No.	Description Lot	Block	Subdivision	Form	Date	Gr
2914	Pcl 1	32	Ord's Survey as per vacated Bellevue Ave.	G.D.	9-17-03	Louie Ser
2912	" 1	32	" "	"	5-6-04	M.J. Fint
9013	" 1	33	" "	"	4-21-04	Giacomo
2916	" 2	32	" "	"	1-21-04	H.J. Ban
2917	Pcl 3	32	" "	"	6-15-03	Herbert D.
2918	" 3	32	" "	"	5-26-03	Albert Ru

F.M. 10219

A14 OF A16

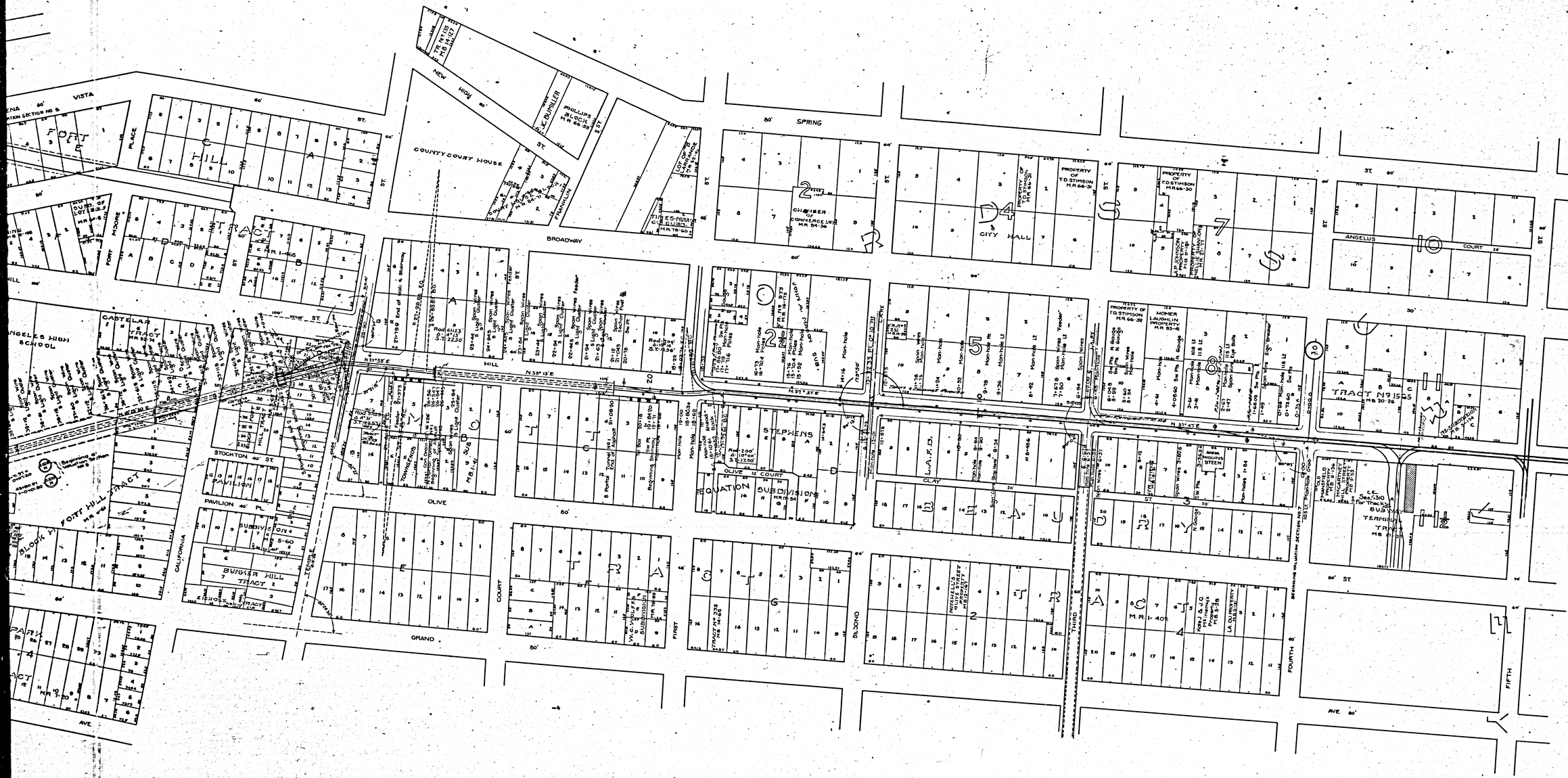

L ESTATE TITLES. BUENA VISTA FREIGHT YARDS.

	Form	Date	Grantor	Acres	Consid.	Remarks
e.	G.B.S.	9-17-03	Louis Santos et al.	0.201		See Files Nos. 5100, 2910.
	" " "	5-6-04	M.J. Finkerstein	0.127		" " " " "
	" " "	4-21-04	Giacomo De Georgis et ux.	0.131		" " " " "
	" " "	4-21-04	H.J. Benedict et ux.	0.472		" " " " "
	" " "	6-18-03	Herbert D.W. Thorel et ux.	0.224		" " " " "
	" " "	5-26-03	Albert Rimpau et ux	0.225		" " " " "

SCHEDULE OF REAL ESTATE TITLES HOLLYWOOD LINE

File No	Description of Property: Lot	Block	Sub-Division	Form	Date	Grantor	Acres		Remarks
2921	21	G	Fort Hill Tract	Grant	6-12-06	Anna King	0.015		See File No 2953
2923	19-20	G	do	"	7-25-06	Mary Hommel, et al.	0.090		See File No 2922
2924	18-40-41	G	do	"	3-6-06	Isaac N. Moore	0.043		See File No 2925
2930	39-40-41		do	G.B.S.	3-8-06	Mary H. Banning	0.069		See File No 2931 & 2953
2953	39		do	Grant	12-31-09	L.A. Pac. Land Co.	0.092		
2928	37-38-39		do	G.B.S.	3-16-06	Jonathan Bixby Co.	0.083		See File No 2929-2931 & 2953
2937	C		Castelar Tract	Quit.C.	3-17-06	A. Frank, et al	0.001		See File No 2938-2939-2951-2953
2934	B		do	Grant	3-12-06	W.A. Boynge, Trustee	0.074		See File No 2935-2936-2951-2953
2932	A		do	G.B.S.	3-8-06	Celestine J. Walker, et.con	0.036		See File No 2933-2951-2953
2958	1	H	do	Grant	7-28-08	Board of Education City of Los Angeles	0.217		
2954			Port of land conveyed to I.O.R.M.	Decree	10-1-07	Independent Order of Red Men	0.039		Superior Court Case No 59329
2942	24	H	Fort Hill Tract	G.B.S.	1-2-04	C.L. McKesby, et. ux.	0.039		See File No 2943-2944-2951-2953
2947			Adjoining Easterly line Replat Stevens Sub.	Quit.	5-10-06	C.B. Van Every, et. ux.	0.001		See File No 2948-2953
2948	17 to 23		Replat of Stevens Sub.	Grant	3-1-06	J.C. Rice	0.038		See File No 2946-2951-2953
2949	17 to 23		do	"	4-8-06	Chas. T. Dye, et al	0.014		See File No 2950-2951-2953

F.M. 10219

A15 OF A16

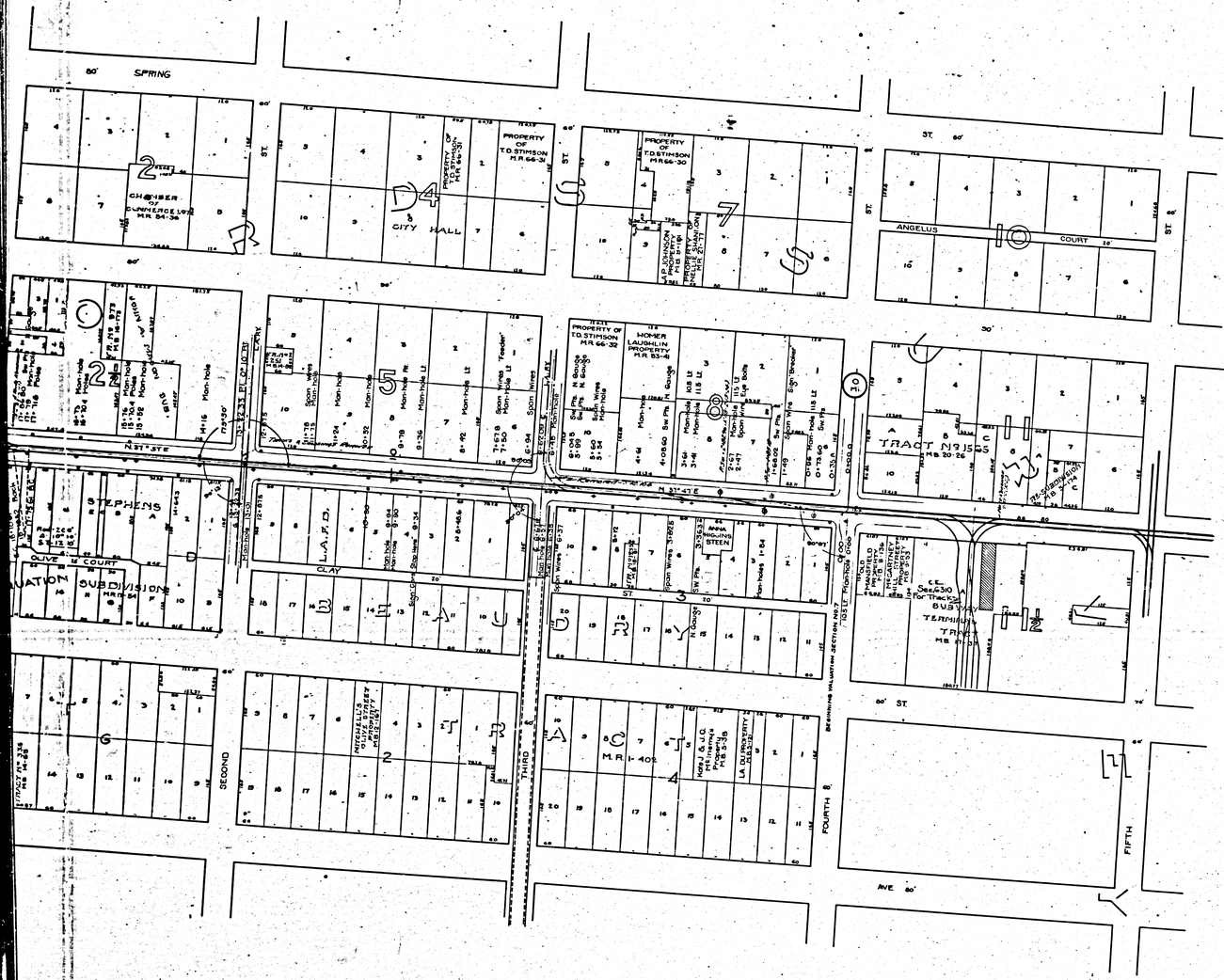

VALUATION SECTION No 7

PACIFIC ELECTRIC RAILWAY CO

MAP OF

HOLLYWOOD LINE

FROM 4TH & HILL STREETS LOS ANGELES TO BEVERLY HILLS

VALUATION SECTION No 11

MELROSE CUT-OFF

FROM SUNSET BLVD & BELVEDERE ST. TO ITS JUNCTION WITH HOLLYWOOD LINE JUST WEST OF VERMONT AVE. LOS ANGELES

VALUATION SECTION No 6

FRANKLIN AVENUE LINE

FROM ITS JUNCTION WITH COLEGROVE LINE AT SANTA MONICA BLVD. & WESTERN AVE. TO ITS JUNCTION WITH HOLLYWOOD LINE AT HOLLYWOOD BLVD & VINE ST. LOS ANGELES

VALUATION SECTION No 4

LAUREL CANON LINE

FROM ITS JUNCTION WITH HOLLYWOOD LINE AT SUNSET BLVD. & GARDNER ST. LOS ANGELES - WEST ON SUNSET BLVD. TO LAUREL CANON LOS ANGELES COUNTY.

VALUATION SECTION No 14

SHERMAN CUT-OFF

FROM SHERMAN JUNCTION ON WEST 16TH ST. LINE TO SW.PT. STA. 44+13.5 AT SOUTH END OF SHERMAN YARDS

SHERMAN YARDS

VALUATION SECTION NO. 9

BUENA VISTA FREIGHT YARDS

SCALE
ONE INCH = 100 FEET

NOTE This map was filed in 1928 as authority for track data only

NOTE—
Mile Posts indicate distance from the intersection point of the center lines of Fourth and Hill Streets, Los Angeles.

State of California } S.S.
County of Los Angeles }

We the undersigned officers of the Pacific Electric Railway Company do hereby certify that this map is a true and correct map of the Pacific Electric Railway Company's Hollywood Line - Melrose Cut-Off - Franklin Avenue Line - Laurel Canon Line - Sherman Cut-Off - and Sherman Yards, as described above. Prepared from records now in office of said Company.

Attest _____ President

_____ Secretary

_____ Chief Engineer

Corporate Seal

Index 40
2
22
9

Subscribed and sworn to before me this _____ day of _____

F.M. 10219

A16 OF A16

OD LINE
Remarks
File No 2953
File No 1922
File No 2928
File No 2931 & 2953
File No 2929-2931 & 2953
File No 2932-2933-2931-2953
File No 2931-2936-2931-2953
File No 2934-2931-2953
or Court Case No 58329
File No 2943-2944-2951-2953
File No 2948-2953
File No 2946-2951-2953
File No 2949-2951-2953