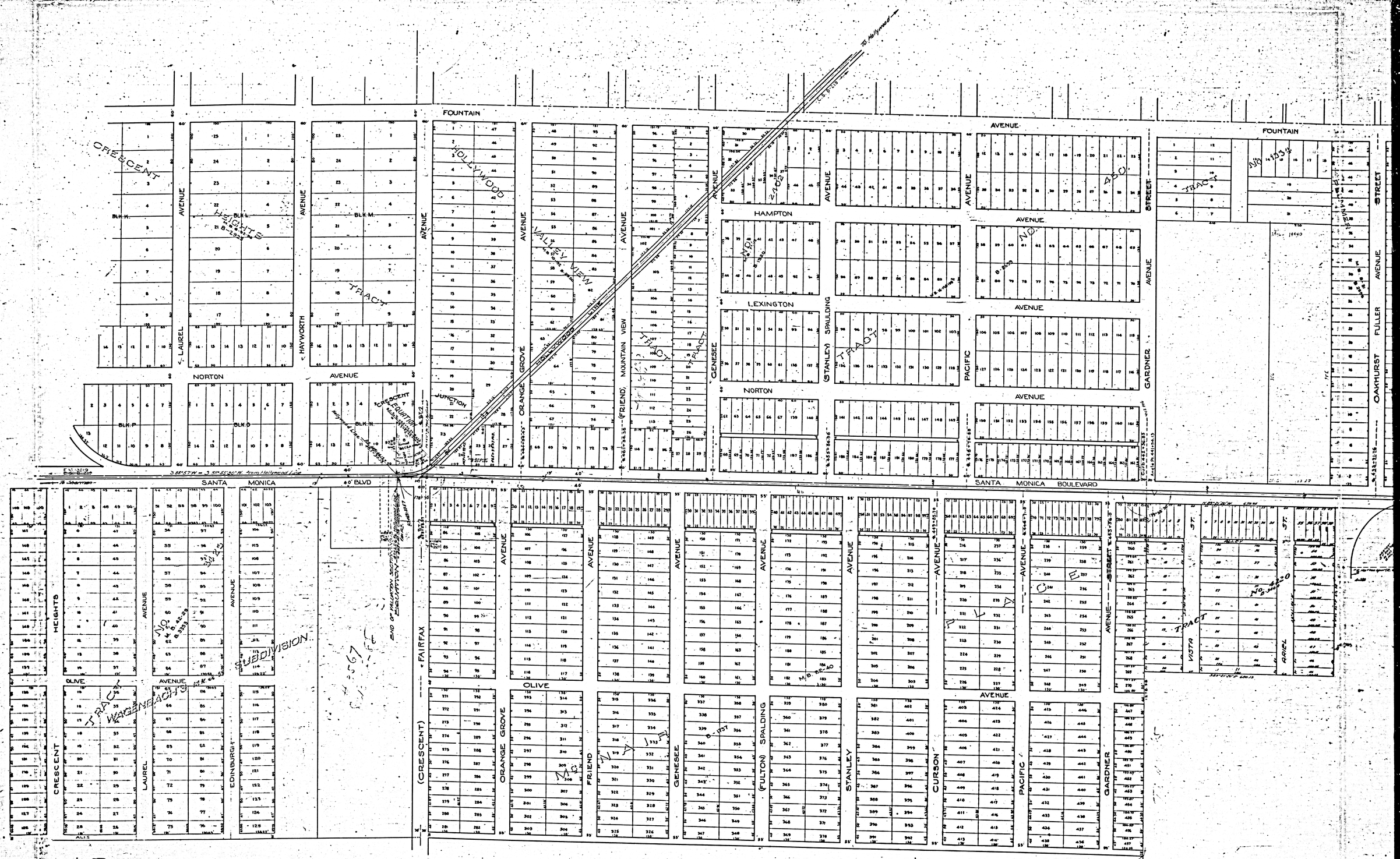
FOUNTAIN
CRESCENT
HEIGHTS
TRACT
HOLLYWOOD
VALLEY VIEW
TRACT
HOLLYWOOD
TRACT
TRACT
TRACT

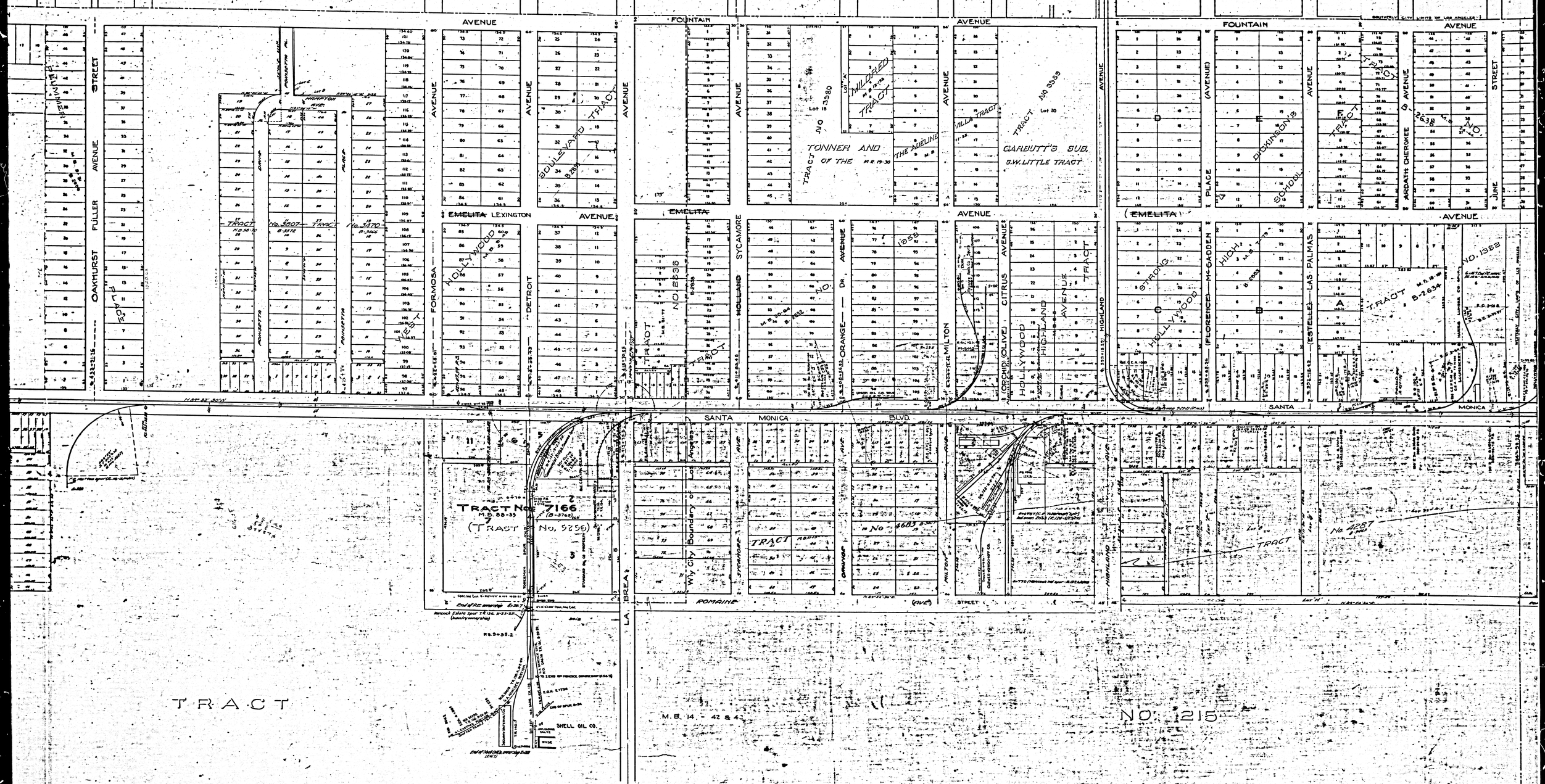
OAKHURST AVENUE
FULLER STREET
FORMOSA AVENUE
DETROIT AVENUE
SYCAMORE AVENUE
HOLLAND DR.
ORANGE AVENUE
MILTON AVENUE
CITRUS AVENUE
HIGHLAND AVENUE
FOUNTAIN AVENUE
EMELITA AVENUE
SANTA MONICA BLVD.
POMPEIA
LA BREA
HOLLYWOOD HIGHLAND
TRACT No. 7166
(TRACT No. 5256)
TRACT
NO. 1215
LOT-2 180.15 Ac.
LOT-1 198.45 Ac.
SHELL OIL CO.
F.M. 102211
A2 OF A6

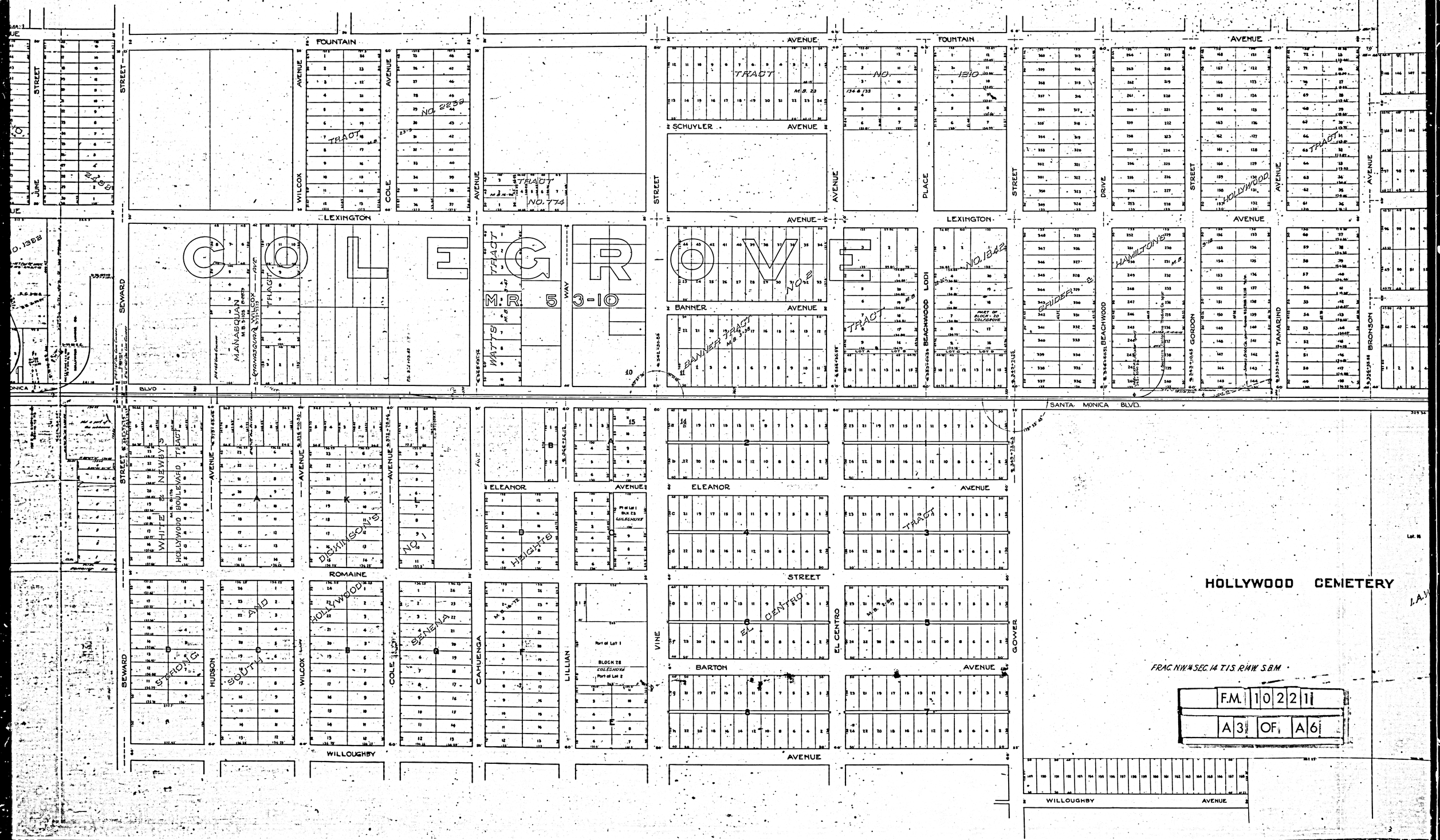
FOUNTAIN
AVENUE
LEXINGTON
SCHUYLER
BANNER
ELEANOR
ROMAINE
WILLOUGHBY
BARTON
SANTA MONICA BLVD.
SEWARD
STREET
WILCOX
COLE
CAHUENGA
LILLIAN
VINE
EL CENTRO
GOWER
LODI
BEACHWOOD
DRIVE
GORDON
TAMARIND
BRONSON
HOLLYWOOD
HAMILTON'S
GRIDER
COLEGROVE
WATTS
MANABQUAN
WHITE
HOLLYWOOD BOULEVARD TRACT
DENKINSON'S
HEIGHTS
SOUTH
STRONG
HOLLYWOOD
SENENA
HOLLYWOOD CEMETERY
FRAC N.W.¼ SEC. 14 T.1S. R.14W. S.B.M.
F.M. 10221
A3 OF A6

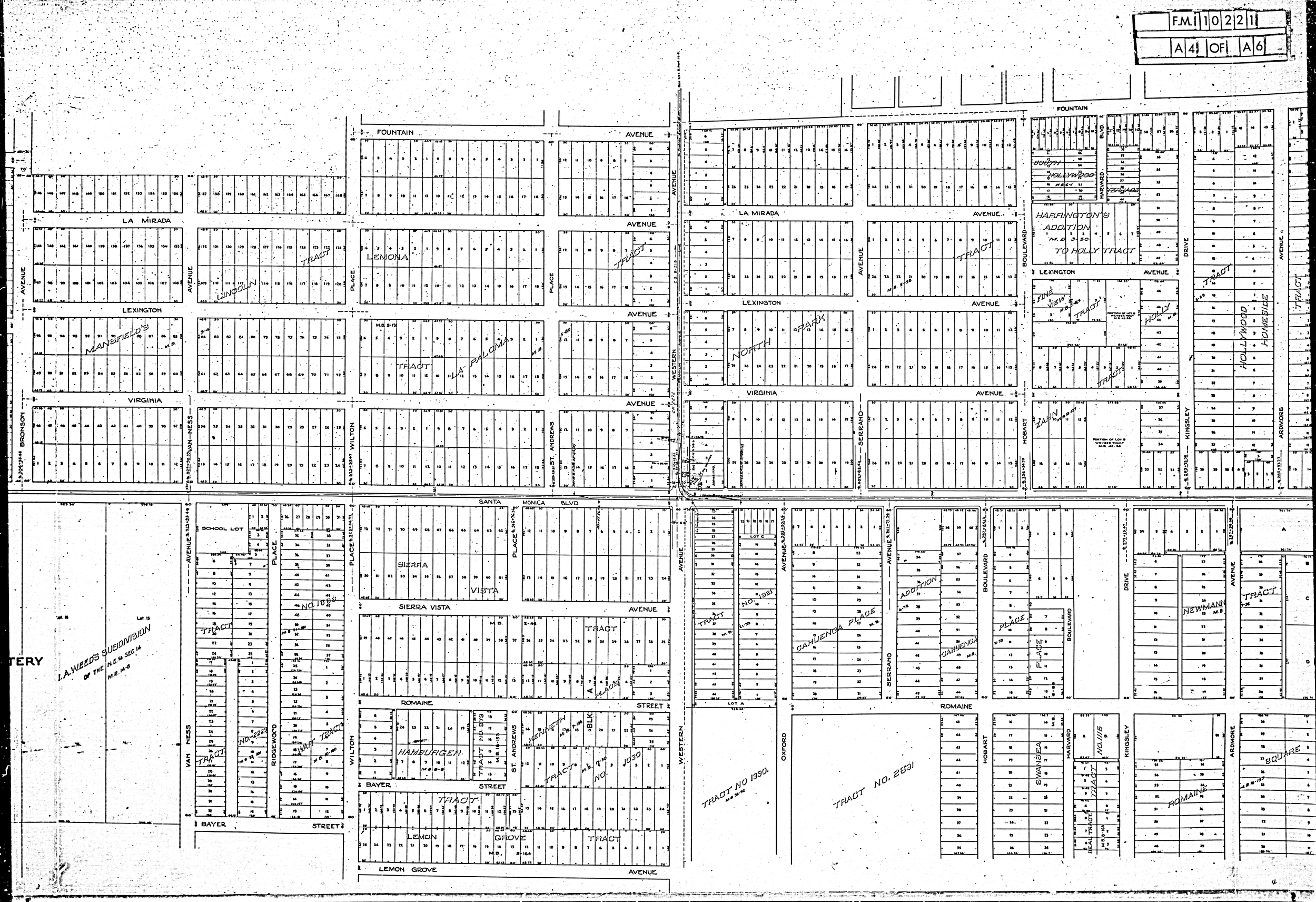
FOUNTAIN
AVENUE
LA MIRADA
LEXINGTON
VIRGINIA
BROWSON
VAN NESS
WILTON
ST. ANDREWS
WESTERN
SERRANO
HOBART
KINGSLEY
ARDMORE
HARVARD
BOULEVARD
DRIVE
SANTA MONICA BLVD.
SIERRA VISTA
ROMAINE
BAYER
STREET
LEMON GROVE
RIDGEWOOD
OXFORD
MANSFIELD'S
LINCOLN TRACT
LEMONA TRACT
LA PALOMA TRACT
NORTH PARK
SOUTH HOLLYWOOD TERRACE
HARRINGTON'S ADDITION TO HOLLY TRACT
FINE VIEW TRACT
HOLLYWOOD HOMESIDE TRACT
ZAPIN
SCHOOL LOT
L.A. WEEDS SUBDIVISION OF THE N.E. 1/4 SEC. 14
NO. 1882
NO. 2222
WAIT TRACT
HAMBURGER
NO. 879
KENNETH
NO. 1030
NO. 1921
CAHUENGA PLACE
CAHUENGA ADDITION
NEWMANN
SWANSEA
NO. 1115
REAL TRACT
TRACT NO. 1390
TRACT NO. 2831
SQUARE

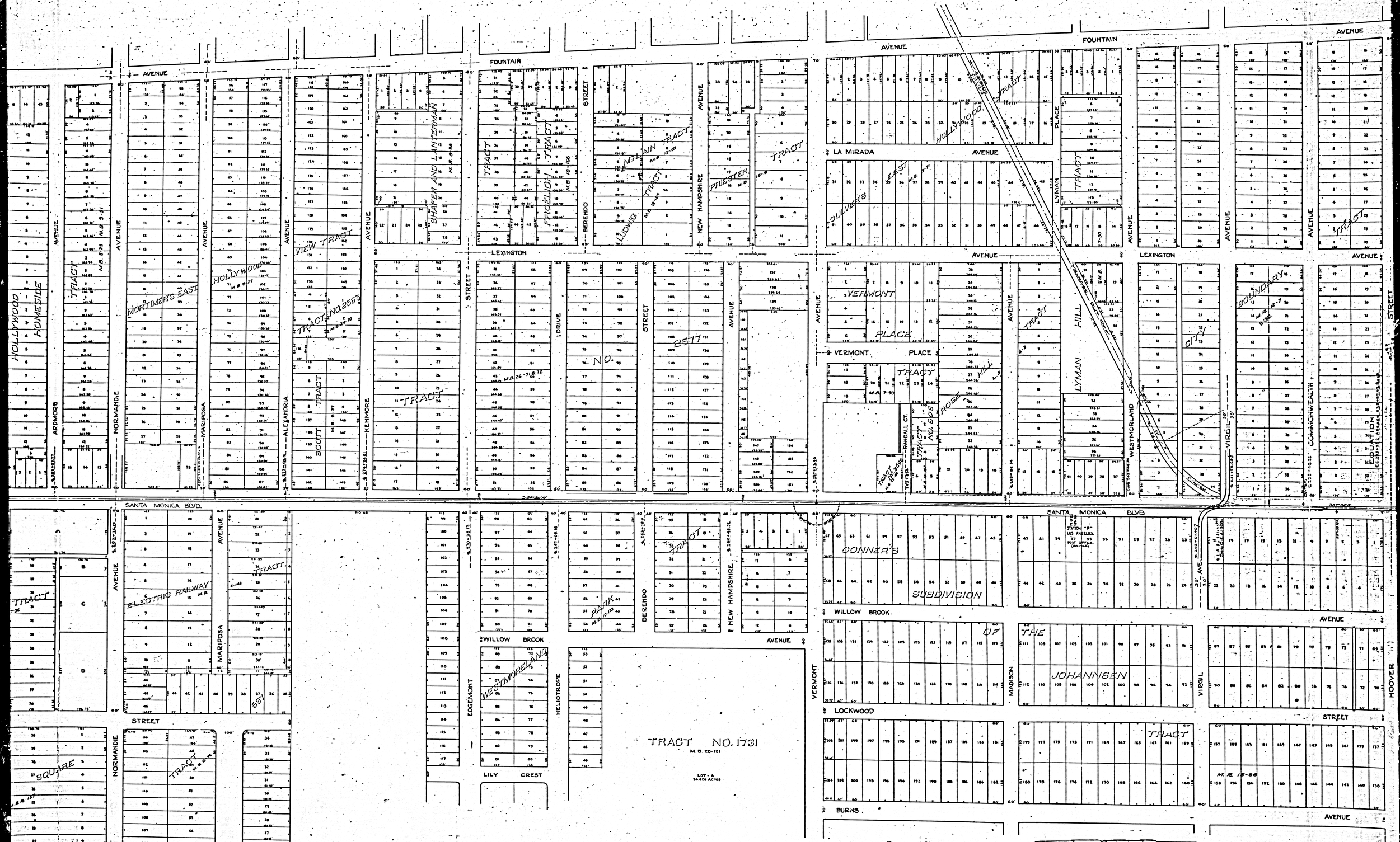
FOUNTAIN
AVENUE
LEXINGTON
STREET
SANTA MONICA BLVD.
HOLLYWOOD HOMESIDE
ARDMORE
NORMANDIE
MARIPOSA
ALEXANDRIA
KENMORE
BERENDO
NEW HAMPSHIRE
VERMONT
LA MIRADA
LYMAN PLACE
WESTMORLAND
VIRGIL
HOOVER
EDGEMONT
HELIOTROPE
WILLOW BROOK
LILY CREST
LOCKWOOD
BURNS
CONNER'S SUBDIVISION
JOHANNSEN
TRACT NO. 1731
M.B. 20-121
LOT - A
24.626 ACRES
F.M. 10221
A5 OF A6

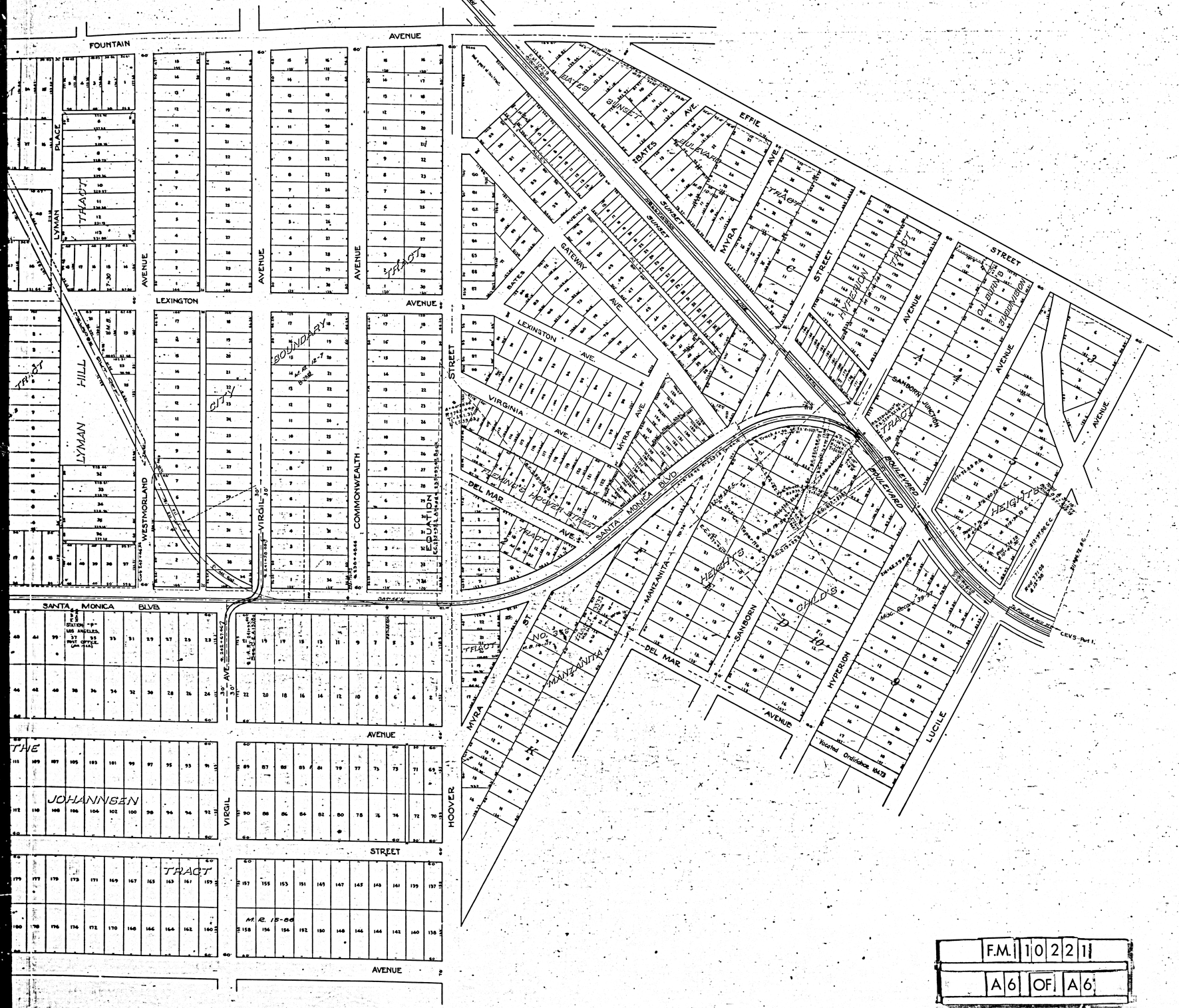

F.M. 10221

A6 OF A6

PACIFIC ELECTRIC RAILWAY
TRACK MAP
COLEGROVE LINE

From junction with Hollywood Line at Sunset Boulevard and Sanborn Avenue, in the City of Los Angeles to junction with Hollywood Line at Santa Monica Boulevard and Crescent Avenue, Los Angeles County, California

Scale, 1" = 100'

Index 8 - 22 - 9

August, 1921

NOTE This map was filed in 1928 as authority for track data only