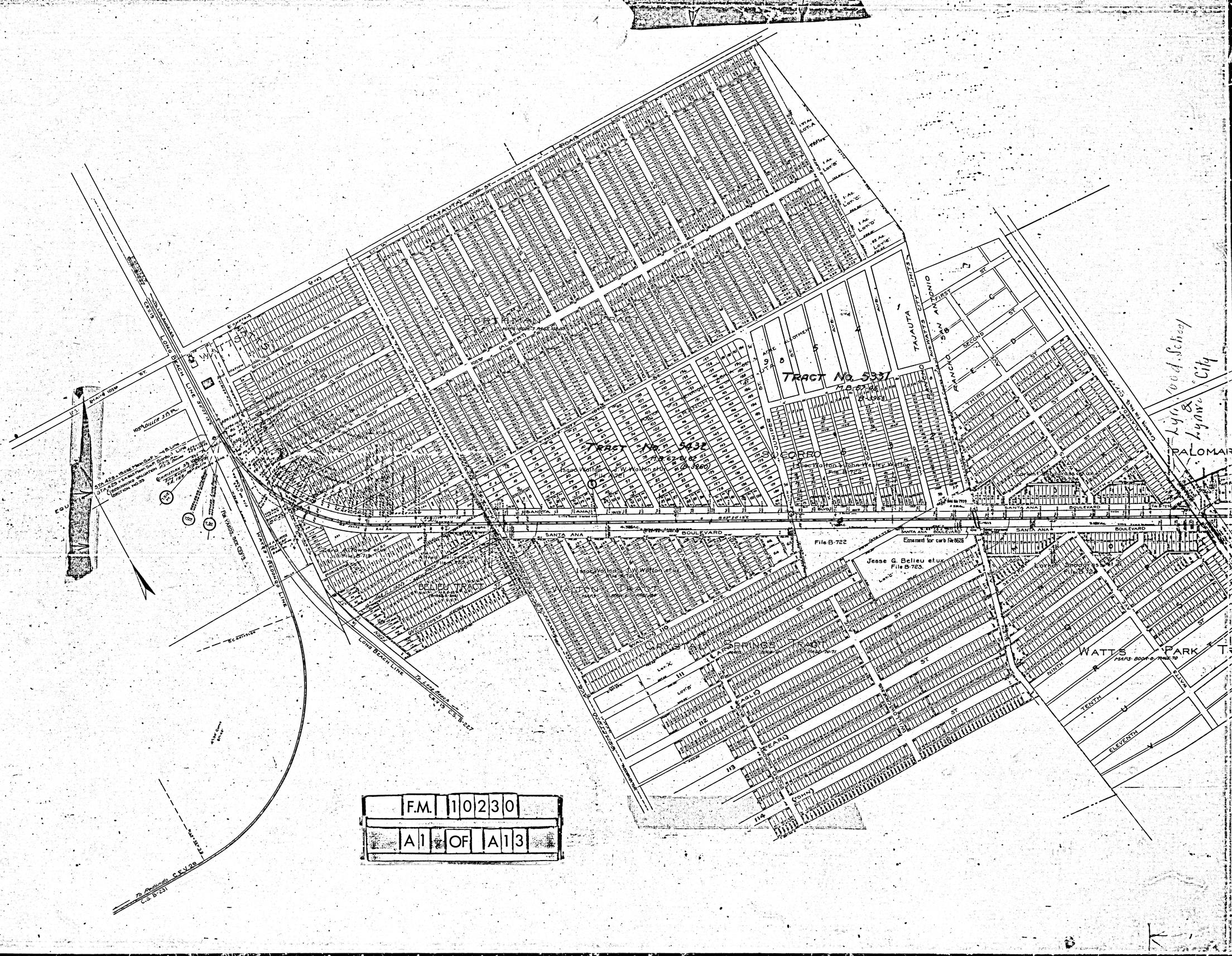

F.M. 10230

A1 OF A13

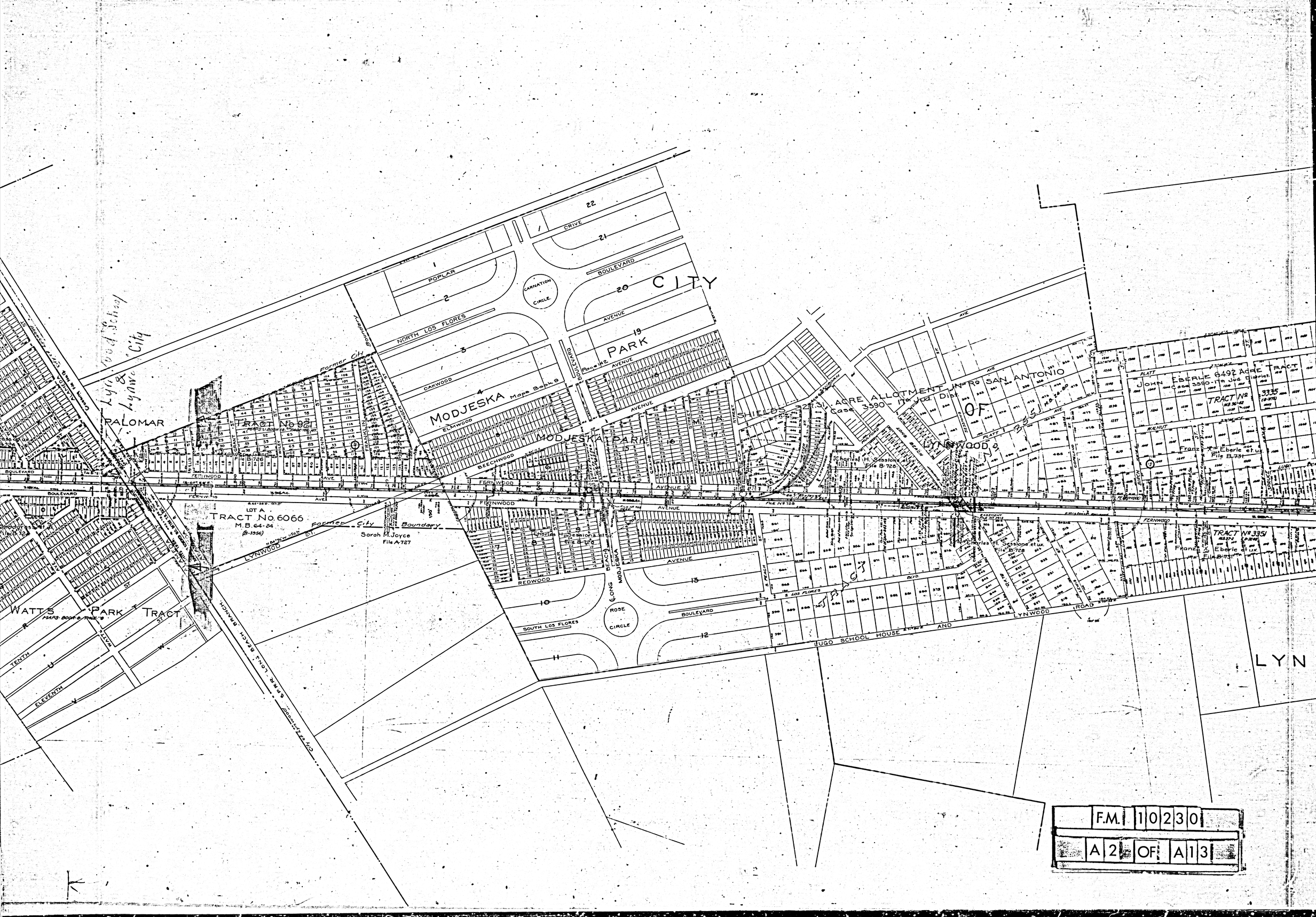

CITY
PARK
MODJESKA
MODJESKA PARK
PALOMAR
TRACT No 921
TRACT No. 6066
M.B. 64-24
Former City Boundary
Sarah M. Joyce
File A-727
WATTS PARK TRACT
LYNWOOD
SHIELDS 327.31 ACRE ALLOTMENT IN Rº SAN ANTONIO
Case 3590 - 17th Jud. Dist.
OF
LYNWOOD
JOHN EBERLE 6492 ACRE TRACT
Case 3590 - 17th Jud. District
TRACT Nº 3335
TRACT Nº 3351
Franz X. Eberle et ux.
File B-731
Charles H. Sessions et ux.
File B-728
Charles H. Sessions et ux.
File B-728
Franz X. Eberle et ux.
File B-731
LUGO SCHOOL HOUSE AND LYNWOOD ROAD
LYNW
CARNATION CIRCLE
ROSE CIRCLE
NORTH LOS FLORES
SOUTH LOS FLORES
POPLAR
DRIVE
BOULEVARD
AVENUE
OAKWOOD
ELMWOOD
BEECHWOOD
FERNWOOD
REDWOOD
LONG BEACH
MODJESKA
LYNWOOD
TENTH
ELEVENTH
Former City Boundary
Lynwood School
Lynwood City
F.M. 10230
A2 OF A13

SCHEDULE OF REAL ES

AUD Nº	DESCRIPTION OF PROPERTY LOT	BLK	SUBDIVISION	FORM	DATE	GRAN
A-721			Walton Tract		11-06-9	Wm. Wa
A-722			Walton Tract		9-6-09	Wm. Wa
B-723			J.G. Baker Tract		8-5-28	W.B. Bake
B-724			Larkin Snodgrass Tract		8-27-98	Larkin Sn
B-725			Walla Park Tract		8-21-8	Prudent
B-726			Alexander Guess Tract		8-29-6	Alexand
A-727	2		J.J. Bullis Tract		5-6-10	Sarah J.
B-728			M.A. Shields Tract		8-21-18	Charles
B-731	9		John Eberle Tract		11-7-8	Franz X.
B-732			Lugo School District		11-8-76	Elmer E.
B-733			John Angle 20 Acre Tract		11-8-76	Elmer E.
B-734			Home Tract in Rancho San Antonio		9-12-98	Joseph
B-735			John Angle 45 Acre Tract		10-8-76	Frederic
B-736			Jerome Garcia Tract		8-4-07	Jerome
B-737	6		Slauson Tract		8-25-105	Robert
B-738	6		Slauson Tract		8-29-105	Robert M
B-739	6		Slauson Tract		9-8-98	Fannie
A-740			J.M. Carty Tract		5-26-98	Fannie
B-741a	8		Slauson Tract		9-98-105	Geo. W.
B-742	1	2	California Co-Operative Colony Tract		8-8-105	Harry
B-743	9 thru 12	2	" " " " "		8-9-105	Horatio
B-744	8	3	" " " " "		8-9-105	Ora E. H
B-745	7-8	3	" " " " "		8-10-105	Mary E.
B-746	9	3	" " " " "		8-11-105	J.E. Lay
B-747	10 thru 12	3	" " " " "		8-25-105	Chas. S.
B-748	16	6	" " " " "		8-9-105	Frank A
B-749a	1 thru 3	7	" " " " "		8-9-105	Robert
A-750	14	7	" " " " "		8-9-105	Simon K
B-751	10-13	7	" " " " "		8-9-105	Anastas
B-752	11	7	" " " " "		8-9-105	Daniel
B-753	5&16	6	" " " " "		8-9-105	Justus
A-754	9	6	" " " " "		8-9-105	Martha
B-755	14 & 16	11	" " " " "		8-10-105	Theron
B-756	9-8	12	" " " " "		8-11-105	P.F. Co
B-757	4-5	12	" " " " "		8-11-105	Geo. I.
B-758	12	12	" " " " "		8-11-105	Sabina
B-759	11	12	" " " " "		8-9-105	Thomas
A-760	9-10	1	" " " " "		5-1-105	St. Ira
B-761	7-8	13	" " " " "		8-9-105	Stephe
B-762	1-2	17	" " " " "		8-11-105	David
B-763	31	17	" " " " "		8-11-105	Agnes
B-764	29-30	17	" " " " "		8-11-105	James
B-765	28	17	" " " " "		8-11-105	David
B-766	13 thru 16	17	" " " " "		8-11-105	Jotham
C-767			All		8-11-105	-
B-768			Jotham Bixby Tract		8-11-105	-
B-769			Mary B. Page Tract		8-5-105	-
B-770			W.B. Pendleton Tract		9-4-105	Mary A.
B-771			S½ of N½ & of SW¼ of SW¼, T3S, R8W, SBM		11-7-106	Geo. H.
B-772			Wm. F. Gann Tract		11-9-106	Wm. Ta
B-773			S½ of W½ of S½ of SW¼ of SW¼, T3S, R8W, SBM		11-9-106	F.L. Jar
B-774			SW¼ of S½ of SW¼ of SW¼, T3S, R8W, SBM		11-9-106	10.07 Ac
B-775			S½ of S½ of SW¼ of SW¼, T3S, R8W, SBM		11-9-106	Israel C
B-776			S½ of S½ of S½ of SW¼, T3S, R8W, SBM		11-9-105	Fred L.
1108			All Junction of Compton & Los Angeles Roads on the Southerly		8-9-105	J.C.N.
1109			Triangular piece on the Southerly		8-9-106	J. La
1119			side of Compton Road from the		8-9-106	Cal. Al
1120			Triangular piece in the Southerly		8-9-106	Zoeth
780			Part of Sheilds 527.51 Ac. Tract		8-9-106	Alfred
5889					8-9-106	Chas.
					8-9-106	A.T.&S.

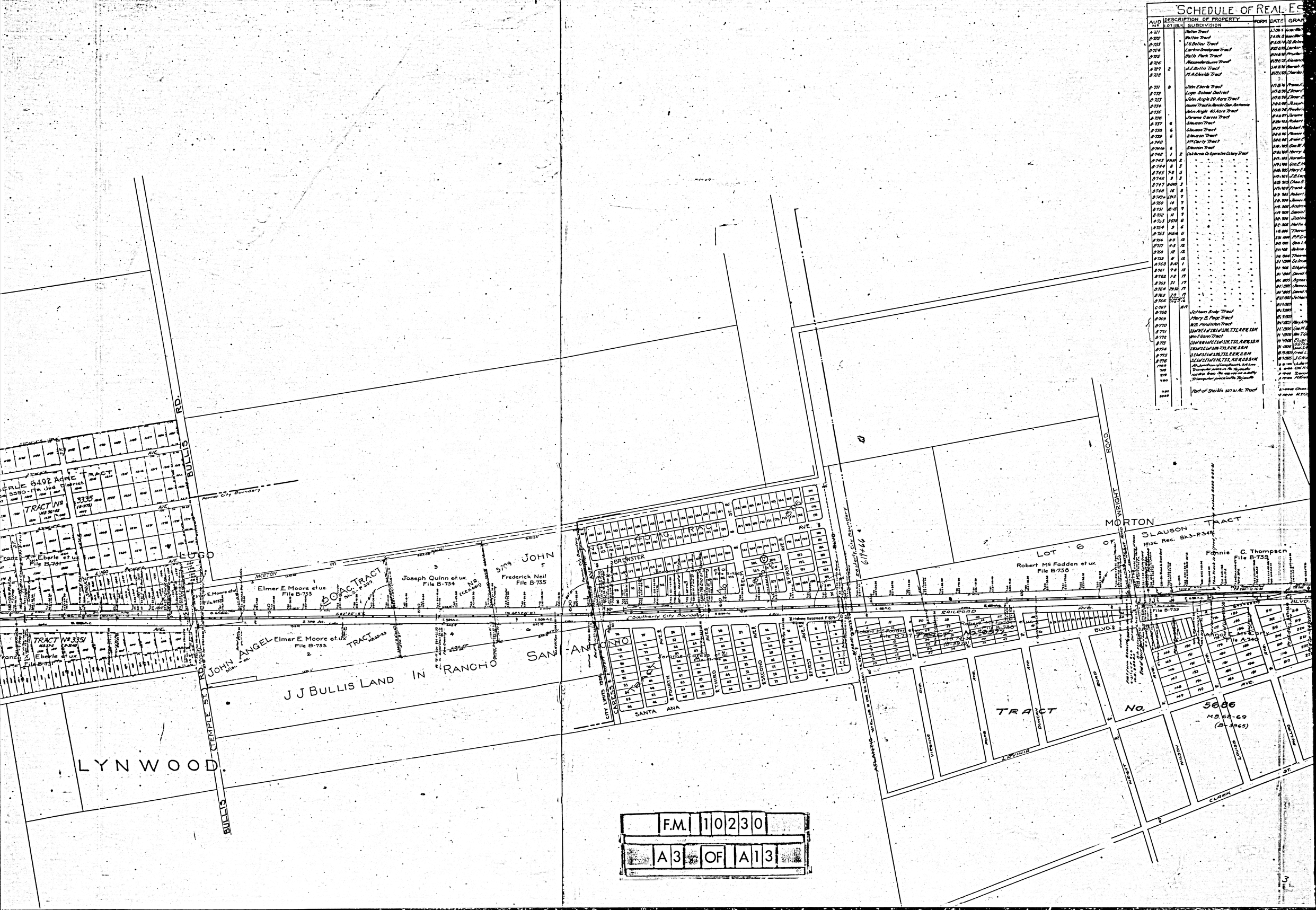

F.M. 10230

A3 OF A13

SCHEDULE OF REAL ESTATE TITLES

AUD Nº	DESCRIPTION OF PROPERTY LOT	BLK	SUBDIVISION	FORM	DATE	GRANTOR	ACRES	CONS.	REMARKS.
B 721			Warren Tract		5/1/1906	Isaac Warren & Jas Warren et ux	4.526		
B 722			Walton Tract		3/4/1906	Isaac Walton & Jas Walton et ux	1.738		
B 723			J.G. Dolan Tract		4/5/1906	J.G. Dolan et ux	1.532		
B 724			Larkin & Snodgrass Tract		3/23/1906	Larkin Snodgrass	5.161		
B 725			Wells Park Tract		4/21/1906	Prudential Imp. Co.	0.092		
B 726			Alexander Gunn Tract		4/21/1906	Alexander Gunn	3.946		
B 727	2		J.L. Dolan Tract		5/4/1906	Sarah M. Joyce	0.586		
B 728			M. A. Shea's Tract		4/21/1906	Charles H. Sessions et ux.	9.985		
B 731	8		John Eberle Tract		4/7/1906	Francis X. Eberle et ux.	5.877		
B 732			Lugo School District		4/7/1906	Elmer E. Moore et al.	0.253		
B 733			John Angle 20 Acre Tract		4/7/1906	Elmer E. Moore et ux	7.395		
B 734			Home Trust of the Rancho San Antonio		4/9/1906	Joseph Quinn et ux.	1.584		
B 735			John Angle 45 Acre Tract		4/9/1906	Frederic Heil	1.504		
B 736			Jerome Warren Tract		4/4/1907	Jerome Carson, et al	5.699		
B 737	6		Slauson Tract		4/25/1906	Robert M. Tadden et ux.	1.108		
B 738	6		Slauson Tract		4/25/1906	Robert M. Tadden et ux.	5.168		
B 739	6		Slauson Tract		5/8/1906	Fannie C. Thompson	2.658		
B 740			Mills Orchard Tract		5/8/1906	Annie E. Mills Carty	0.709		
B 741	6		Slauson Tract		5/8/1906	Geo. W. Phelps et ux.	4.399		
B 742	1	2	California Colony Tract		4/6/1906	Harry B. Blakeley	1.444		
B 743	Map 2		" " " "		4/7/1906	Horatio F. Kent et ux.	3.343		
B 744	2	3	" " " "		4/7/1906	Geo. E. Inman et ux.	2.87		
B 745	7-8	3	" " " "		5/8/1906	Mary E. Wilson	2.982		
B 746	9	3	" " " "		4/7/1906	J. B. Loppin et ux.	0.0857		
B 747	Map 2	3	" " " "		5/8/1906	Chas. B. Mc Clure et ux.	3.107		
B 748	16	3	" " " "		4/7/1906	Frank Earley et ux.	0.031		
B 749	13	3	" " " "		3/3/1906	Robert H. Briggs	3.415		
B 750	14	7	" " " "		3/3/1906	James M. Hess et ux.	0.624		
B 751	15-16	7	" " " "		4/7/1906	Andrew Conert	2.738		
B 752	11	7	" " " "		4/7/1906	Daniel O'Leary et ux.	0.059		
B 753	5-6-16	6	" " " "		5/2/1906	Justine E. Cook et ux.	3.985		
B 754	3	6	" " " "		3/3/1906	Hattie Armstrong et cons.	0.638		
B 755	Map 2	11	" " " "		1/8/1906	Theron F. Downs	2.705		
B 756	1-2	12	" " " "		3/30/1906	P. P. Donley	1.381		
B 757	4-5	12	" " " "		4/7/1906	Geo. I. Russell	2.116		
B 758	12	12	" " " "		2/1/1906	Selma Peterson et cons	0.729		
B 759	11	12	" " " "		3/8/1906	Thomas Gregory et ux.	1.437		
B 760	5-10	1	" " " "		5/7/1906	Selma Arnheim	1.313		
B 761	9-8	12	" " " "		3/1/1906	Stephen A. Rendall	2.130		
B 762	7-8	17	" " " "		4/7/1905	David Henderson	1.985		
B 763	31	17	" " " "		4/7/1905	Agnes Henderson	0.785		
B 764	29-30	17	" " " "		4/7/1905	James Henderson	2.702		
B 765	28	17	" " " "		4/7/1905	David Henderson et ux.	9.868		
B 766	26-27	16	" " " "		4/21/1905	William Bixby & Company	7.609		
B 767		8-17	" " " "		4/21/1905	" " " "	16.506		
B 768			Isham Bixby Tract		4/21/1905	" " " "	1.908		
B 769			Mary E. Page Tract		4/21/1905	" " " "	0.079		
B 770			U.S. Pen. Warren Tract		9/8/1905	Mary Arnold (wife) & W. Pendleton	2.451		
B 771			Sub'd'N of E 1/2 of E 1/2 of NE 1/4 of NE 1/4 of Sec 33, T 3 S, R 11 W, S.B.M.		1/7/1906	Gus H. Gunn	2.526		
B 772			John T. Allen's Tract		1/7/1906	Wm. T. Gunn	0.057		
B 773			Sub'd'N of N 1/2 of W 1/2 of NE 1/4 of NE 1/4 of Sec 33, T 3 S, R 11 W, S.B.M.		1/7/1906	Elijah W. Dolley	0.035		
B 774			SW 1/4 of SE 1/4 of NW 1/4 of Sec 33, T 3 S, R 11 W, S.B.M.		3/8/1906	G.D.T. Compton et ux. (one G.A.T. Thompson)	4.512		
B 775			S 1/2 of S 1/2 of S 1/2 of NW 1/4 of NW 1/4 of Sec 33, T 3 S, R 11 W, S.B.M.		8/21/1905	Fred L. Lee et ux.	1.146		
B 776			S 1/2 of S 1/2 of W 1/2 of NW 1/4 of NW 1/4 of Sec 33, T 3 S, R 11 W, S.B.M.		8/1/1905	J. C. Nichols et ux.	0.801		
1753			All land on S/side Pacific R.R. Co. Right of Way in Sec 33, T 3 S, R 11 W, S.B.M.		5-8-06	Lida Wells, et al	0.498		Acreage on Long Beach Folio
778			Triangular piece on N. Tip of City		5-2-06	Chr. Hoch, W. R. Ferris	0.24		
779			Location from Sec. 33, T 3 S, R 11 W, S.B.M.		1-17-06	Simon P. Evans, et ux.	0.242		
786			Irregular piece on N. Tip of City		1-17-06	Fred Dalton	0.449		
920			Part of Sec. 33, T 3 S, R 11 W, S.B.M. Tract		12-29-06	Chas. H. Sessions	0.051		See File No. 5539
5288					1-12-06	A. T. Giffin, et ux	0.088		

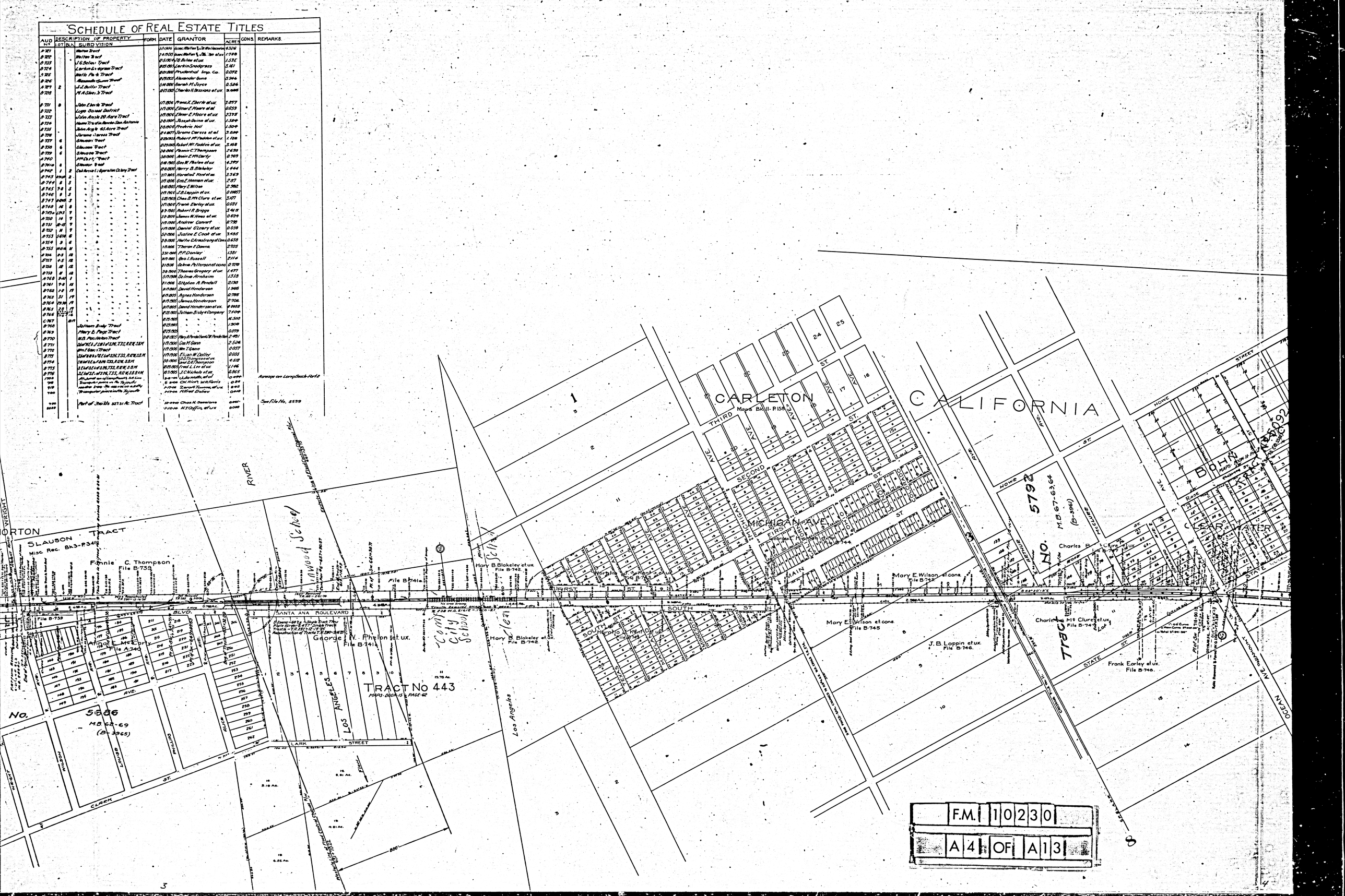

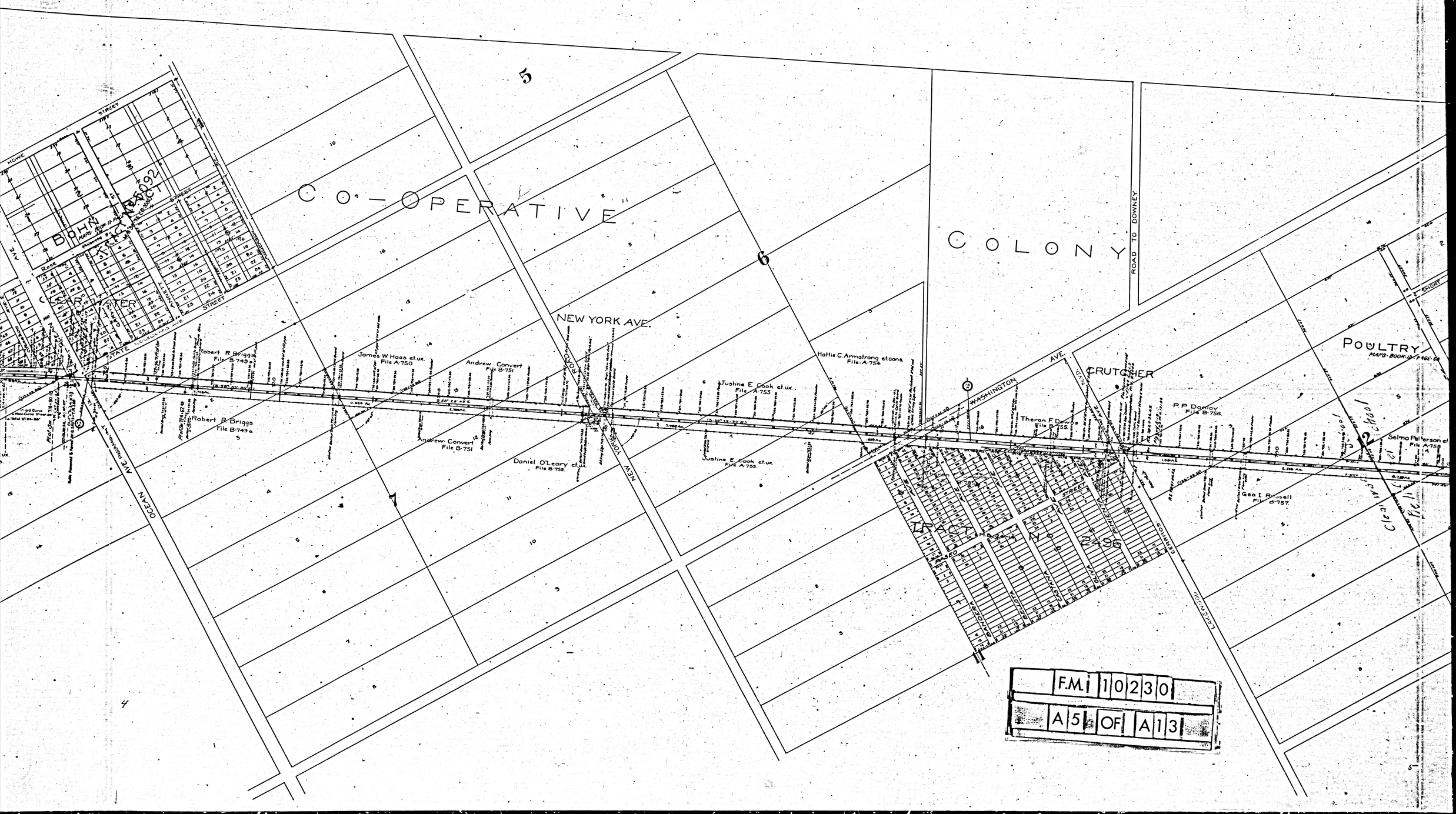

CO-OPERATIVE
COLONY
NEW YORK AVE.
WASHINGTON AVE.
CRUTCHER
POULTRY
ROAD TO DOWNEY
OCEAN AVE.
NEW YORK
TRACT No. 2496
BOHN TRACT
CLEAR WATER
Robert R. Briggs File B-749
James W. Haas et.ux. File A-750
Andrew Convert File B-751
Justine E. Cook et.ux. File A-753
Hattie C. Armstrong et.cons. File A-754
Theron F. Downs File B-755
P.P. Donlay File B-756
Selma Patterson et File A-758
Geo. L. Russell File B-757
Daniel O'Leary et.ux. File B-752
F.M. 10230
A5 OF A13

F.M. 10230
A6 OF A13

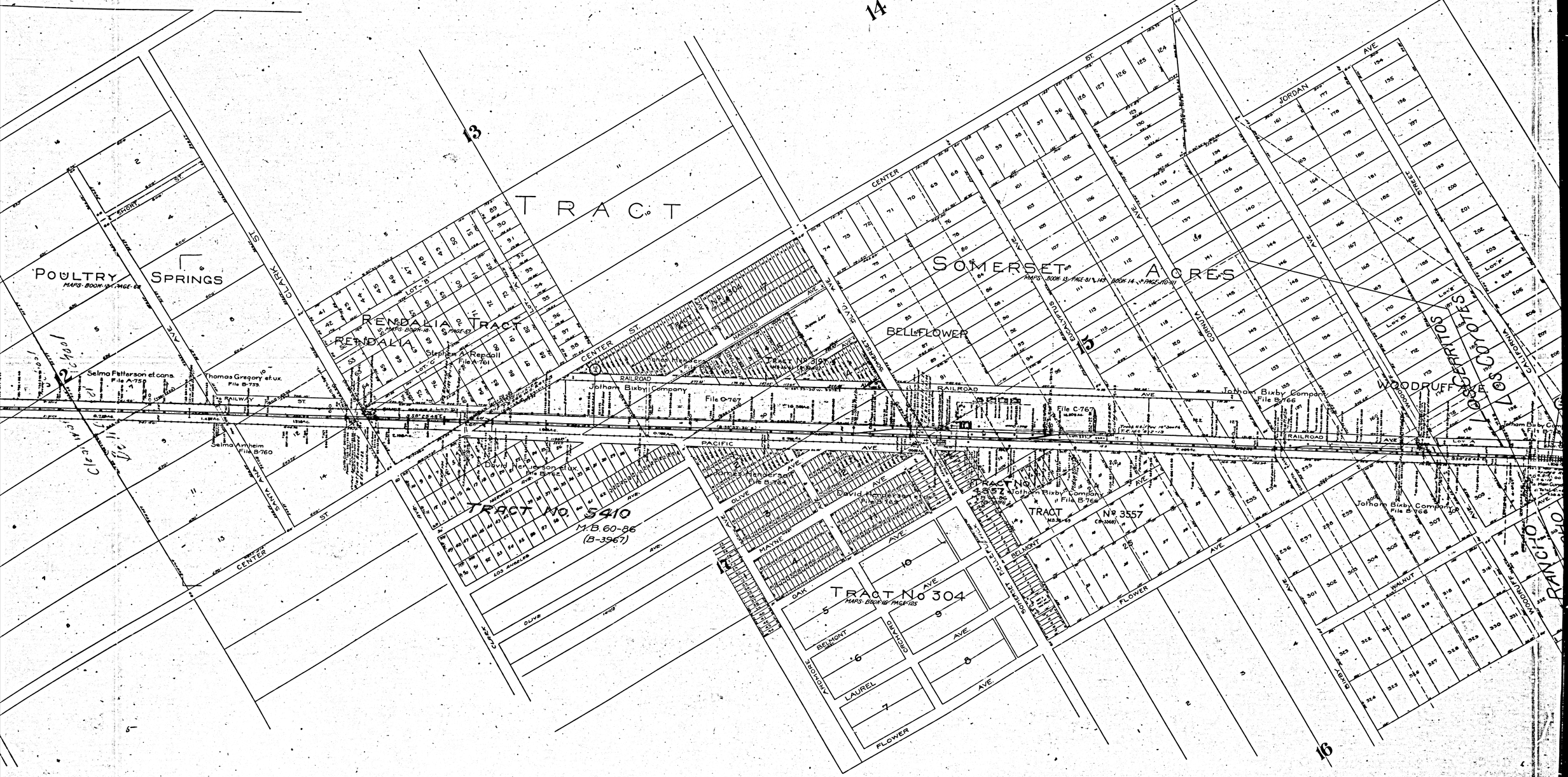

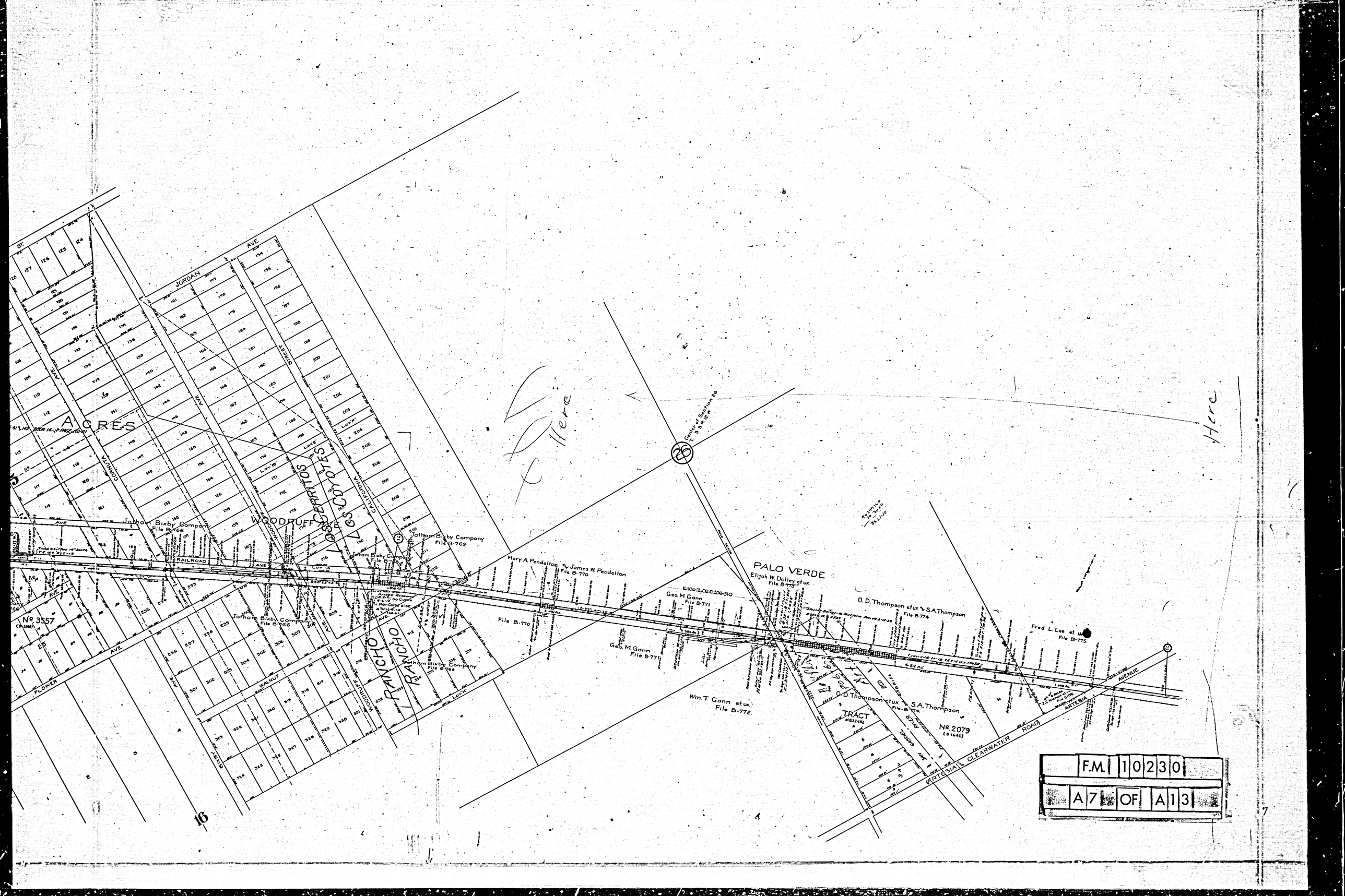

ACRES
JORDAN AVE
CORNUTA AVE
CALIFORNIA STREET
WOODRUFF AVE
LOS CERRITOS
LOS COYOTES
RAILROAD AVE
FLOWER AVE
WALNUT
BIXBY
RANCHO
Jotham Bixby Company File B-766
Jotham Bixby Company File B-769
Mary A. Pendelton & James W. Pendelton File B-770
Geo. M Gann File B-771
Wm. T Gann et ux File B-772
PALO VERDE
Elijah W. Dolley et ux File B-773
O. D. Thompson et ux & S.A. Thompson File B-774
Fred L. Lee et ux File B-775
TRACT
Nº 2079
Nº 3557
Center of Section 26 T. 3 S. R. 12 W.
Here
Here
ARTESIA CLEARWATER ROAD
ARTESIA AVENUE
16
F.M. 10230
A7 OF A13

R A N C H O

DOLLEY

GALLINA

ARTESIA

CLEARWATER ROAD

DOLLEY

ORANGE AVE.

Tract No. 5578
M.B. 64-37
(B-9964)

T3S
R12W

26 25
35 36

Fred Lee et ux.
File B-775

Elijah W Dolley et ux.
File B-777

Elijah W Dolley et ux.
File B-760

Lucy P. Freeman et cons.
File B-758

Calvin C. Wright et ux.
File A-766

Izaac B. Dolley et ux.
File B-787

Guy B. Gamble
File B-790

Elijah W Dolley et ux.
File A-777

E.W. Dolley et ux.
C-776

Elijah W Dolley et ux.
File B-761

W. L. Campbell
File B-762

W. L. Campbell
File B-773

T. J. Hyde
File B-765

R.W. Hunnewell
File A-768

Louisa Dean et cons.
File B-788

Della M Brooker, et cons.
File B-789

The Artesia Improvement Company

F.M. 10230
A8 OF A13

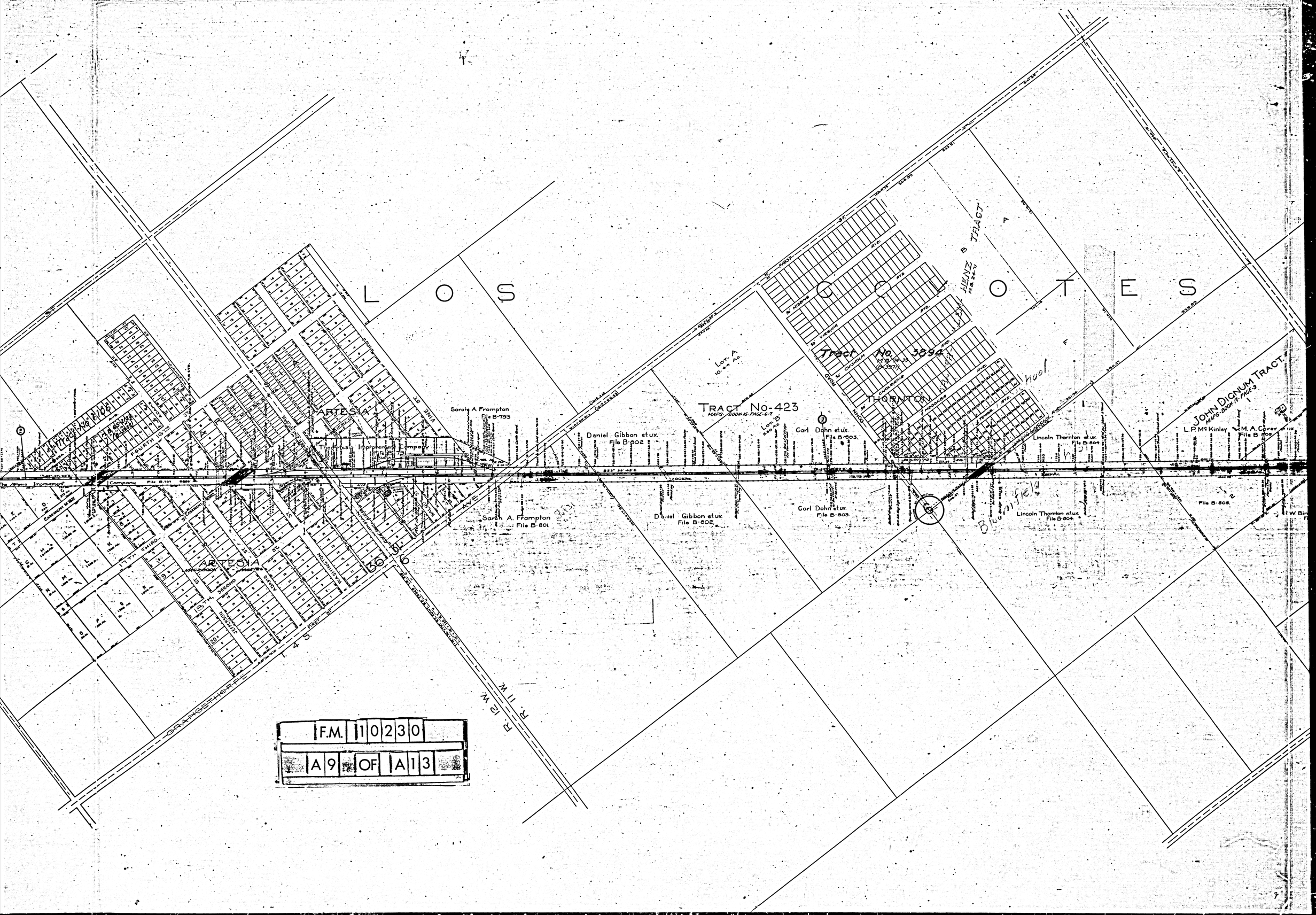

LOS COYOTES
TRACT No-423
MAPS BOOK 15 PAGE 6-7
Tract No. 3894
THORNTON
ARTESIA
Sarah A. Frampton File B-793
Daniel Gibbon et ux. File B-802
Carl Dohn et ux. File B-803
Lincoln Thornton et ux. File B-804
JOHN DIGNUM TRACT
MAPS BOOK 17 PAGE 9
L.P. McKinley
M.A. Corey et ux. File B-805
The Artesia Improvement Company
Sarah A. Frampton File B-801
Daniel Gibbon et ux. File B-802
Carl Dohn et ux. File B-803
Lincoln Thornton et ux. File B-804
File B-805
ARTESIA
GRANGETHORPE
R. 12 W.
R. 11 W.
F.M. 10230
A9 OF A13

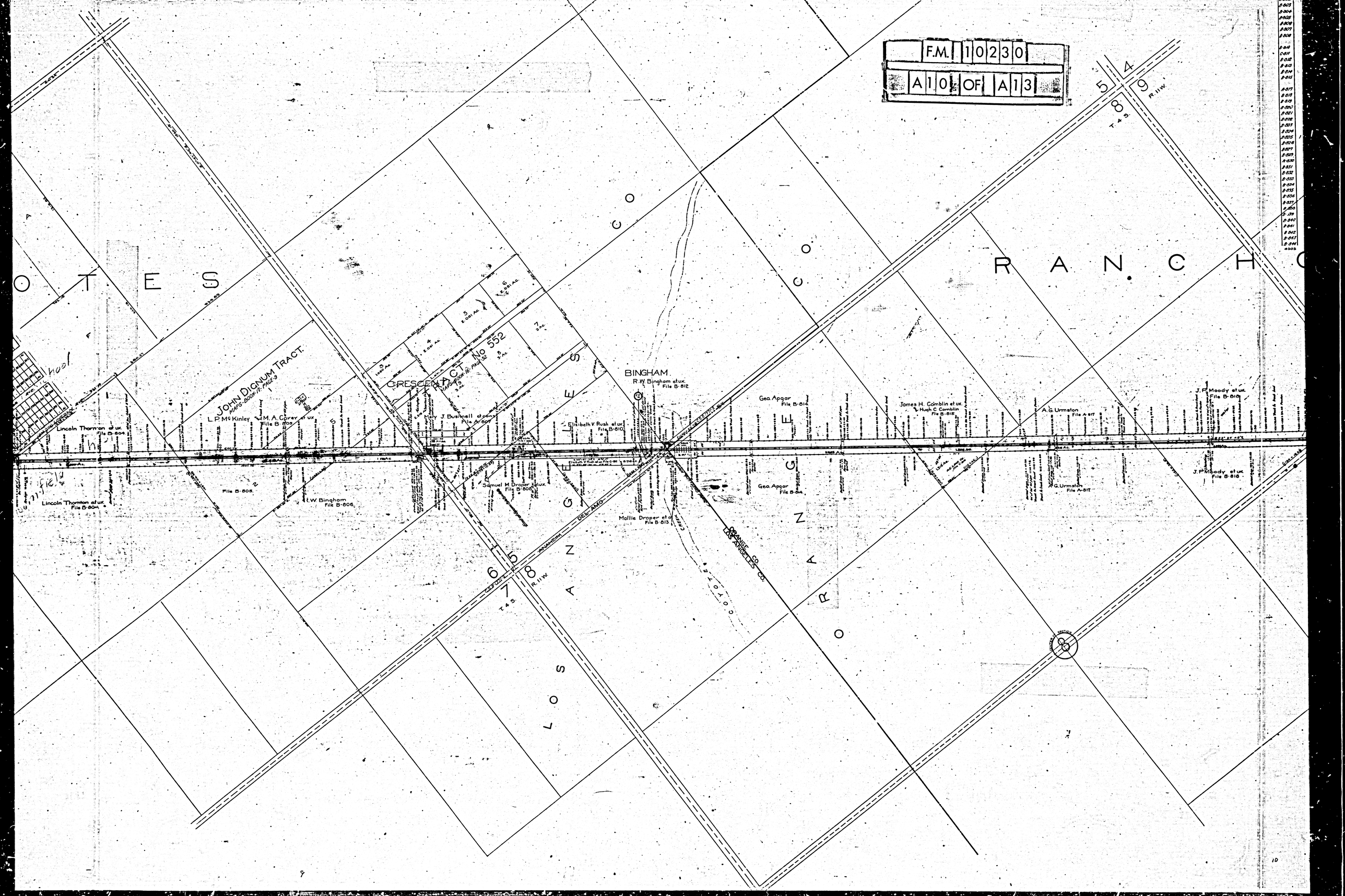
F.M. 10230
A10 OF A13
OTES
RANCH
LOS ANGELES CO
ORANGE CO
JOHN DIGNUM TRACT.
MAPS-BOOK-17-PAGE-9
CRESCENT TRACT No 552
MAPS-BOOK-16-PAGE-32
BINGHAM
R.W. Bingham et ux.
File B-812
Geo. Apgar
File B-814
James H. Comblin et ux.
Hugh C. Comblin
File B-815
A.G. Urmston
File A-817
J.P. Moody et ux.
File B-818
Lincoln Thornton et ux.
File B-804
L.P. McKinley
M.A. Corey et ux.
File B-805
Mary J. Bushnell et ons.
File A-807
Elizabeth V. Rush et ux.
File B-810
Samuel M. Draper et ux.
File B-808
Mollie Draper et al.
File B-813
R.W. Bingham
File B-806
File B-805
ANAHEIM DEL AMO
COYOTE CREEK
ORANGE CO.
LOS ANGELES CO.
T.4 S.
R.11 W.
5
4
8
9
6
5
7
8

F.M. 110230

A 11 OF A 13

SCHEDULE OF REAL ESTATE

File No	Description of Property: Lot	Blk	Sub-Division	Form	Date	Grantor	Acres	Com'l	Remarks
A-777			NE¼ of E½ of NW¼ of SW¼ 35, T 3 S., R 11 W., S.B.M.		7-14-1903	Elijah H. Dailey et ux.	2.502		
C-778			NW¼ of E½ of NW¼ of SW¼ 35, T 3 S., R 11 W., S.B.M.		7-14-1903	E.W. Dailey et ux.	1.945		
C-779			W½ of E½ of W½ of SW¼ 35, T 3 S., R 11 W., S.B.M.		7-14-1903	W.L. Campbell	.985		
B-780			NW¼ of NW¼ of SW¼ 35, T 3 S., R 11 W., S.B.M.		1-17-1906	Elijah H. Dailey et ux	1.314		
B-781			NW¼ of NW¼ of SW¼ 35, T 3 S., R 11 W., S.B.M.		1-17-1906	Elijah H. Dailey et ux	1.142		
B-782			SW¼ of NW¼ of SW¼ 35, T 3 S., R 11 W., S.B.M.		3-3-1903	W.L. Campbell	1.247		
B-783			E½ of W½ of E½ of NW¼ of SW¼ 35, T 3 S., R 11 W., S.B.M.		3-3-1903	Lucy P. Freeman et com	0.078		
B-784			S½ of E½ of E½ of NW¼ of SW¼ 35, T 3 S., R 11 W., S.B.M.		1-7-1903	W. Hanewell	0.868		
B-785			SE¼ of NW¼ of SW¼ 35, T 3 S., R 11 W., S.B.M.		1-17-1903	T.J. Hyde	1.103		
A-786			E½ of SE¼ of NW¼ of SW¼ 35, T 3 S., R 11 W., S.B.M.		2-1-1902	Calvin C. Wright et ux.	1.793		
B-787			S½ of W½ of NE¼ of SW¼ 35, T 3 S., R 11 W., S.B.M.		8-23-1902	Wales B. Dailey	0.838		
B-788			SW¼ of SW¼ 35, T 3 S., R 11 W., S.B.M.		8-27-1902	Louise Downs et com	0.946		
B-789			W½ of NW¼ of SE¼ of NW¼ 35, T 3 S., R 11 W., S.B.M.		10-21-1902	Orilla M. Brooks et com	1.762		
B-790			E½ of W½ of SE¼ of NW¼ 35, T 3 S., R 11 W., S.B.M.		10-21-1902	Guy B. Gamble	0.870		
A-791	1314	12	Town of Artesia		1-17-1908	The Artesia Improvement Co	0.251		
B-792			SW¼ of NE¼ of SE¼ of NW¼ 35, T 3 S., R 11 W., S.B.M.		1-9-1906	Gerard A. Frampton	1.702		
B-801			W½ of S. 7.40 Ch. of N½ of S½ of NW¼ of SW¼ 36, T 3 S., R 11 W., S.B.M. Reference 2258, 2259, 2260 and 2261		8-29-1902	Sarah A. Frampton	1.312		
B-797			Same as 2258, 2259, 2260 and 2261		1-16-1903	The Artesia Improvement Co	7.440		
B-802			Cemetery Tract		8-27-1903	Daniel Gibson et ux.	2.032		
B-803			Stake Tract		11-19-1902	Carl Stake et ux.	2.330		
B-804			NW¼ of E½ of SE¼ of NW¼ 36, T 3 S., R 11 W., S.B.M.		2-1-1902	Lincoln Thornton et ux.	2.339		
B-805			N½ of E½ of E½ of NW¼ of SW¼ 36, T 3 S., R 11 W., S.B.M.		3-25-1903	J.M. Haley & M.A. Carey	2.339		
B-806			E½ of E½ of E½ of NW¼ of SW¼ 36, T 3 S., R 11 W., S.B.M.		8-7-1905	W. Bingham	1.173		
B-807			W½ of SE¼ of E½ of NW¼ of SW¼ 36, T 3 S., R 11 W., S.B.M.		10-7-1905	Harry J. Bushnell	1.730		
B-808			S½ of SW¼ of NW¼ of SE¼ of NW¼ 36, T 3 S., R 11 W., S.B.M.		1-3-1906	Samuel H. Draper et ux.	0.679		
B-810			SE¼ of NE¼ of SW¼ 36, T 3 S., R 11 W., S.B.M.		3-19-1906	Frederick Rust et Cons.	1.714		
C-811			N½ of S½ of NE¼ of NE¼ of SE¼ 36, T 3 S., R 11 W., S.B.M.		3-23-1905	Frederick Rust et Cons.	0.715		
B-812			SE¼ of SW¼ of NE¼ 35, T 3 S., R 11 W., S.B.M.		1-17-1903	W. Bingham et ux.	0.049		
B-813			NW¼ of NW¼ of SE¼ 35, T 3 S., R 11 W., S.B.M.		10-1906	Hattie Draper	0.076		
B-814			W½ of NW¼ of NE¼ 36, T 3 S., R 11 W., S.B.M.		9-4-1903	Geo. Agger	3.505		
B-815			NW¼ of NE¼ of SW¼ 36, T 3 S., R 11 W., S.B.M.		1-9-1903	James McClanahan et al	1.573		
A-817			SW¼ of NE¼ of NE¼ 36, T 3 S., R 11 W., S.B.M.		3-3-1906	A.J. Urmston	2.415		
B-818			E½ of NE¼ of NE¼ 36, T 3 S., R 11 W., S.B.M.		9-14-1905	J.P. Moody et ux.	2.566		
B-819			W½ of E½ of NE¼ of NE¼ 36, T 3 S., R 11 W., S.B.M.		9-19-1907	Phebe J. Sheldon	1.656		
B-820			W½ of SW¼ of NE¼ 36, T 3 S., R 11 W., S.B.M.		9-14-1905	B. Mouliot et ux.	3.764		
B-821			E½ of S. 3 Ch. of W½ of SE¼ of NE¼ 36, T 3 S., R 11 W., S.B.M.		3-3-1906	Jacob Swigart et ux.	3.741		
B-822			E½ of E½ of NW¼ of SE¼ 36, T 3 S., R 11 W., S.B.M.		1-30-1906	Jacob Swigart et ux.	5.897		
B-823	1		Town of Cypress		1-30-1906	J.D. Walker et al	0.078		
B-824			S½ of S½ of NW¼ of SE¼ 36, T 3 S., R 11 W., S.B.M.		1-14-1905	Cox Cattle Co. et ux	1.162		
B-825	1	2	Town of Cypress		1-8-1906	W.S. Bingham Company	0.014		
B-826			S½ of S½ of E½ of E½ of SE¼ of NE¼ 36, T 3 S., R 11 W., S.B.M.		1-18-1906	A. Wyckoff et ux.	0.858		
B-827			NW¼ of NE¼ of SE¼ 36, T 3 S., R 11 W., S.B.M.		9-2-1908	Robert Riley Reeves	2.308		
B-829			N½ of W½ of NE¼ of SW¼ 36, T 3 S., R 11 W., S.B.M.		3-3-1906	Charles Cunliffe et ux.	0.741		
A-830			S½ of W½ of E½ of SW¼ 36, T 3 S., R 11 W., S.B.M.		3-3-1906	Mortimer Storer	2.578		
B-831			W½ of E½ of W½ of SW¼ 36, T 3 S., R 11 W., S.B.M.		4-3-1906	Stearns Rancho Co.	1.918		
B-832			W½ of SE¼ of W½ of SW¼ 36, T 3 S., R 11 W., S.B.M.		9-19-1905	J.C. Burke	1.738		
B-833			E½ of SE¼ of W½ of SE¼ of NE¼ of SW¼ 36, T 3 S., R 11 W., S.B.M.		9-30-1905	H.E. Hungerford et al	2.078		
B-834			NW¼ of NW¼ of E½ of NE¼ of SE¼ 36, T 3 S., R 11 W., S.B.M.		3-21-1906	Louis Downs et ux.	0.853		
B-835			S½ of W½ of NW¼ of NE¼ of SE¼ 36, T 3 S., R 11 W., S.B.M.		1-25-1906	Louis Downs et ux.	0.941		
B-836			NE¼ of NE¼ of W½ of NW¼ of SE¼ 36, T 3 S., R 11 W., S.B.M.		9-14-1905	Charles Burrows et ux.	0.941		
B-837			SE¼ of NE¼ of SW¼ of SE¼ 36, T 3 S., R 11 W., S.B.M.		9-14-1905	Henry Blakeslee et ux.	0.880		
A-838			SW¼ of NW¼ of E½ of NE¼ of SE¼ 36, T 3 S., R 11 W., S.B.M.		8-29-1906	H.E. Hungerford et al	0.901		
A-839			N½ of SW¼ of E½ of NE¼ of SE¼ 36, T 3 S., R 11 W., S.B.M.		9-9-1905	Cox Cattle Co. et ux	2.160		
B-840			N½ of W½ of E½ of E½ of W½ of NE¼ of SE¼ 36, T 3 S., R 11 W., S.B.M.		9-9-1905	F. Gruenk et ux.	0.959		
B-841			E½ of W½ of SE¼ of E½ of W½ of NE¼ of SE¼ 36, T 3 S., R 11 W., S.B.M.		9-9-1905	Julia Gruenk et al	0.947		
B-842			E½ of W½ of E½ of E½ of W½ of NE¼ of SE¼ 36, T 3 S., R 11 W., S.B.M.		9-14-1905	F. Wright	0.874		
B-843			E½ of W½ of W½ of E½ of E½ of W½ of NE¼ of SE¼ 36, T 3 S., R 11 W., S.B.M.		9-9-1905	F. Gridley et ux.	0.845		
B-844			W½ of W½ of W½ of E½ of E½ of W½ of NE¼ of SE¼ 36, T 3 S., R 11 W., S.B.M.		9-9-1905	F.L. Gridley et ux.	1.809		
4-903			In N.E. ¼ Sec. 32, T 4 S. R. 11 W.		3-29-17	Arnold H. Hansen	0.917		

N. C H O

L O S

MOODY

CYPRESS

WATER ST

CYPRESS

PALM ST

PARK ST

ADDITION

GERBER ST

BISHOP CAMP

MOODY AVE

J.P. Moody et ux. File B-818

B. Mouliot et ux File B-820

J.P. Moody et ux. File B-816

Phebe J. Sheldon File B-819

J. Mouliot et ux. File B-820.

Jacob Swigart et ux. File B-821

5 4 8 9 R.11W. T.4S.

8 9 16 17 T.4S. R.11W.

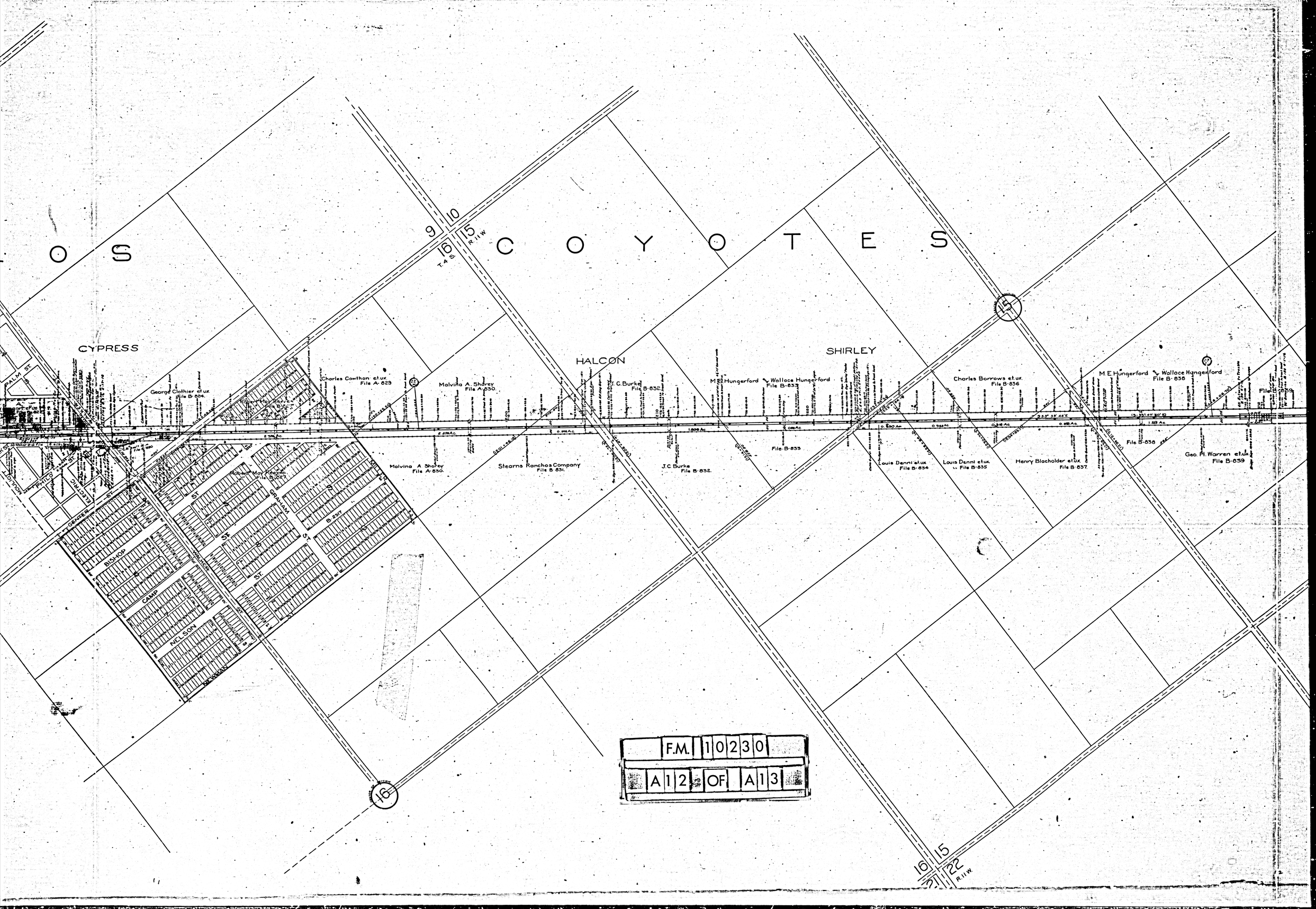

COYOTES
CYPRESS
HALCON
SHIRLEY
George Clothier et.ux. File B-824.
Charles Cowthon et.ux. File A-829
Malvina A. Shorey File A-830.
J.C. Burke File B-832.
M.E. Hungerford & Wallace Hungerford File B-833
Charles Borrows et.ux. File B-836
M.E. Hungerford & Wallace Hungerford File B-838
File B-839
Malvina A. Shorey File A-830.
Stearns Ranchos Company File B-831.
J.C. Burke File B-832.
File B-833
Louis Denni et.ux. File B-834
Louis Denni et.ux. File B-835
Henry Blacholder et.ux. File B-837.
File B-838
Geo. H. Warren et.ux. File B-839
Robert May Reeves File B-827
PALM ST.
PHILO ST.
ELECTRIC
CENTER ST.
BISHOP
CAMP
NELSON
NEWMAN
WALKER
GRAHAM ST.
B-2317
9
10
15
16
T.4 S.
R.11 W.
22
R.11 W.
F.M. 10230
A12 OF A13

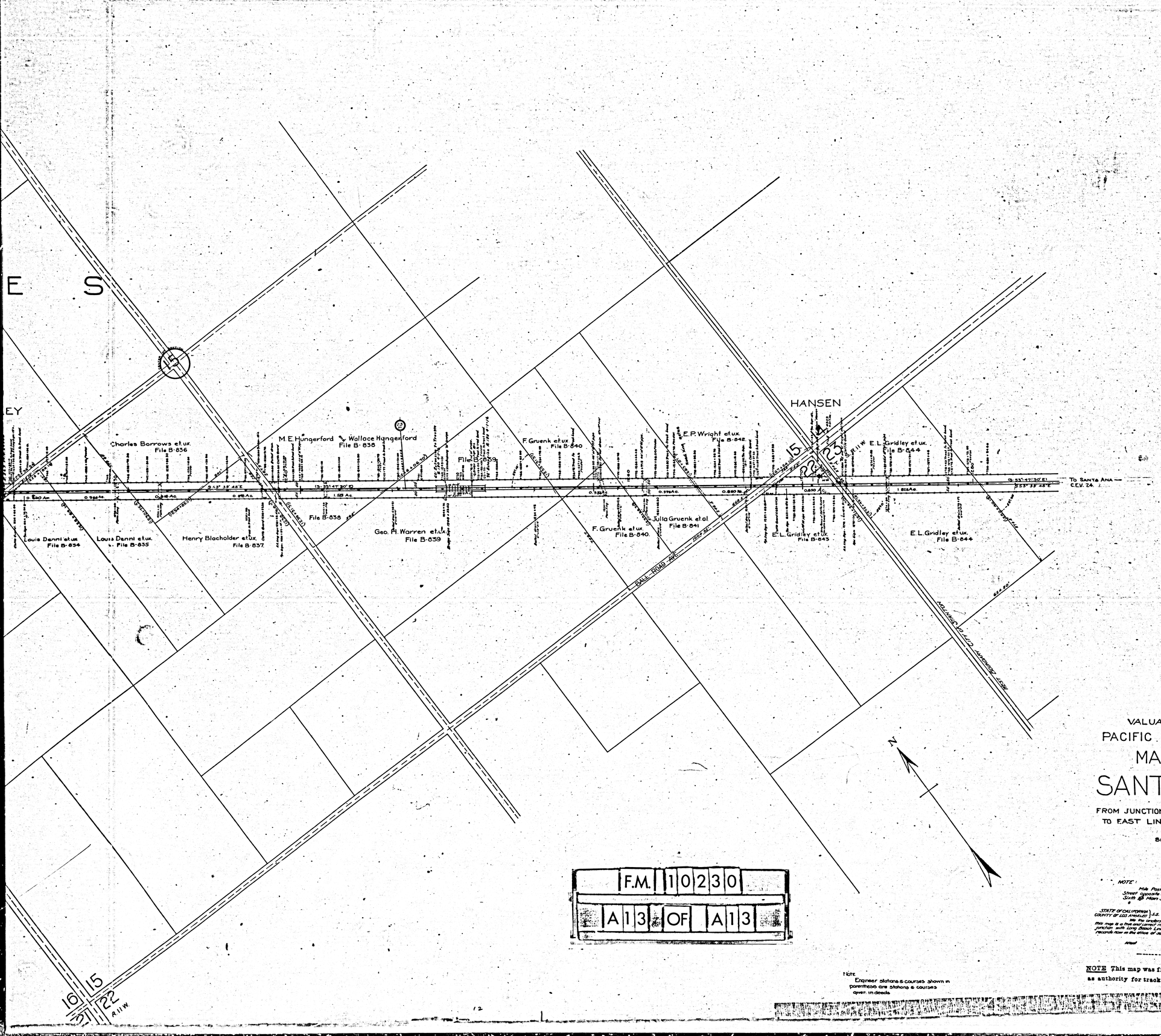

F.M. 10230

A13 OF A13

VALUATION SECTION No. 38

PACIFIC ELECTRIC RAILWAY

MAP OF PART 1

SANTA ANA LINE

FROM JUNCTION WITH LONG BEACH LINE AT WATTS TO EAST LINE OF SEC. 22 T.4S. R.11W. S.B.B.&M.

SCALE: 1 INCH = 200 FEET.
Index-33
" 31
" 26

NOTE:
Mile Posts indicate distances from a point in the center line of Main Street opposite entrance to Pacific Electric Railway Company's Depot at Sixth & Main Streets, Los Angeles.

STATE OF CALIFORNIA
COUNTY OF LOS ANGELES } S.S.
We the undersigned officers of the Pacific Electric Railway Company do hereby certify that this map is a true and correct map of Part 1 of the Pacific Electric Railway Company's Santa Ana Line from junction with Long Beach Line at Watts to East Line of Sec. 22, T.4S. R.11W., S.B.B.&M. prepared from the records now in the office of said company.

Attest

Secretary

President

Chief Engineer

NOTE This map was filed in 1928 as authority for track data only

Note
Engineer stations & courses shown in parenthesis are stations & courses given in deeds