DIST. NO.	STATE	FED. AID PROJ. NO.	FISCAL YEAR	SHEET No.	TOTAL SHEETS
2	CAL.				

DIV.	COUNTY	ROUTE	SEC.	SHEET No.	TOTAL SHEETS
VII	L.A.	4	F	16	

D.W. Cortelyou
Div. Eng. Div. VII
Approved .....
Engineer, Surveys and Plans.
State Highway Engineer.

RANCHO SAN FRANCISCO

Sht. 63

Newhall Land and Farming Company

D-73-1, O.R. 7377-255

Sta. 331+20 Place
24"×66' R.C. Pipe Culv. Aj. 72°
Build I-H.W.
S=37 lbs. C=1 Cu Yd. E&B=105 Cu Yds.

R=5000'
Δ=9°06'
T=397.90'
L=794.12'
E=15.80'

353+27.15 B.C.

F.M. 10248-2
~~C.S. B-248 Sht. 2~~

Build Standard Property Fence

GOLDEN STATE HIGHWAY N 11°17'W 3529.85'

Build Standard Property Fence

FOR LATER MAP SEE F. M. 12010-1 ~~C. S. B-2010-1~~

Sta. 350+10 Place
24"×87' R.C. Pipe Culv. Aj. 78°
Build I-H.W.
S=37 lbs. C=1 Cu Yd. E&B=45 Cu Yds.

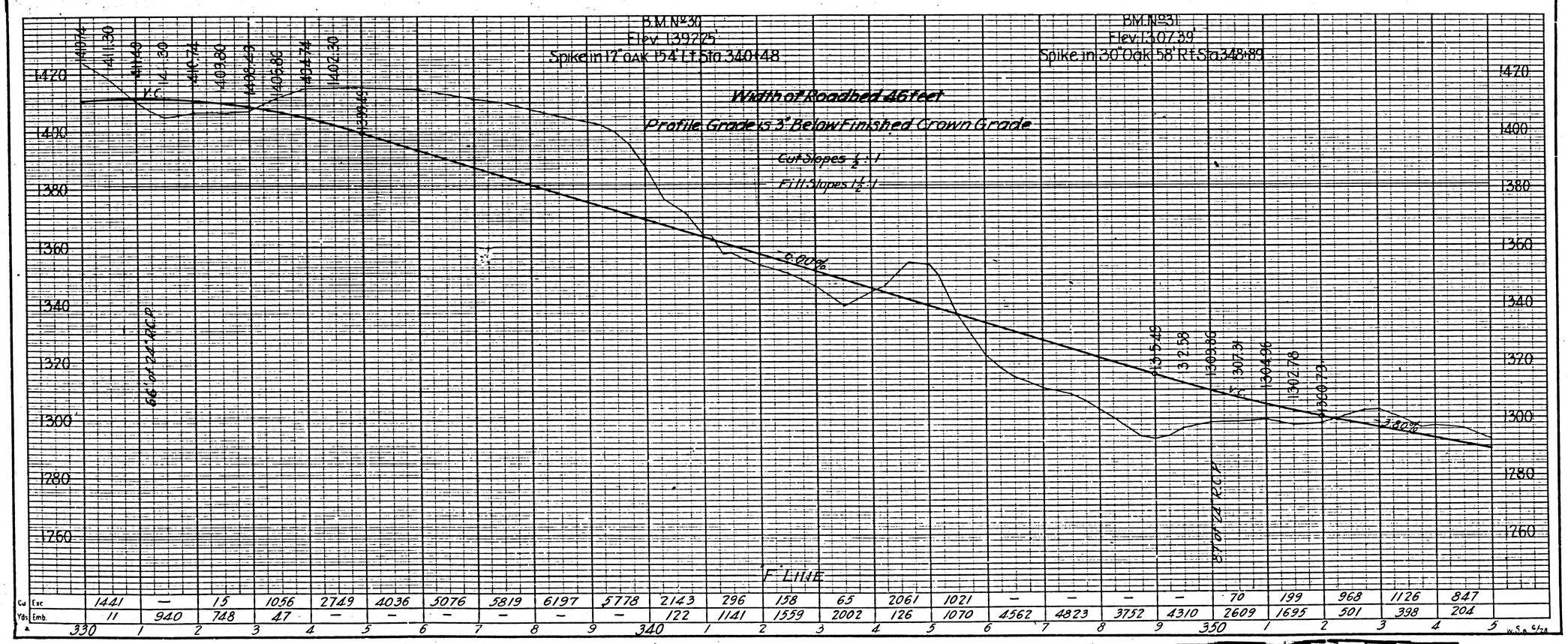

Cu Yds Exc	1441	—	15	1056	2749	4036	5076	5819	6197	5778	2143	296	158	65	2061	1021	—	—	—	—	70	199	968	1126	847	
Cu Yds Emb.	11	940	748	47	—	—	—	—	—	—	122	1141	1559	2002	126	1070	4562	4823	3752	4310	2609	1695	501	398	204	

330 1 2 3 4 5 6 7 8 9 340 1 2 3 4 5 6 7 8 9 350 1 2 3 4 5

W.S.R. 6/28

F.M. 10248-3

A1 OF A6

FED. ROAD DIST. NO.	STATE	FED. AID PROJ. NO.	FISCAL YEAR	SHEET NO.	TOTAL SHEETS
2	CAL.				

DIV	COUNTY	ROUTE	SEC.	SHEET NO.	TOTAL SHEETS
VII	L.A.	4	F.	17	

Approved _____ Div. Eng. Div.

Engineer, Surveys and Plans.

State Highway Engineer.

RANCHO SAN FRANCISCO

Newhall Land and Farming Company

D-73-1, O.R. 7377-255

R = 5000'
Δ = 9°06'
L = 794.12'
T = 397.90'
E = 15.80'

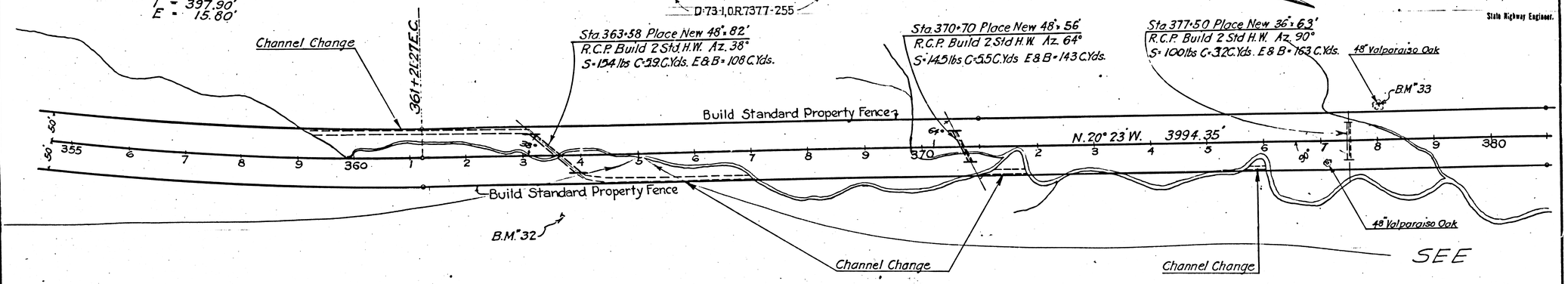

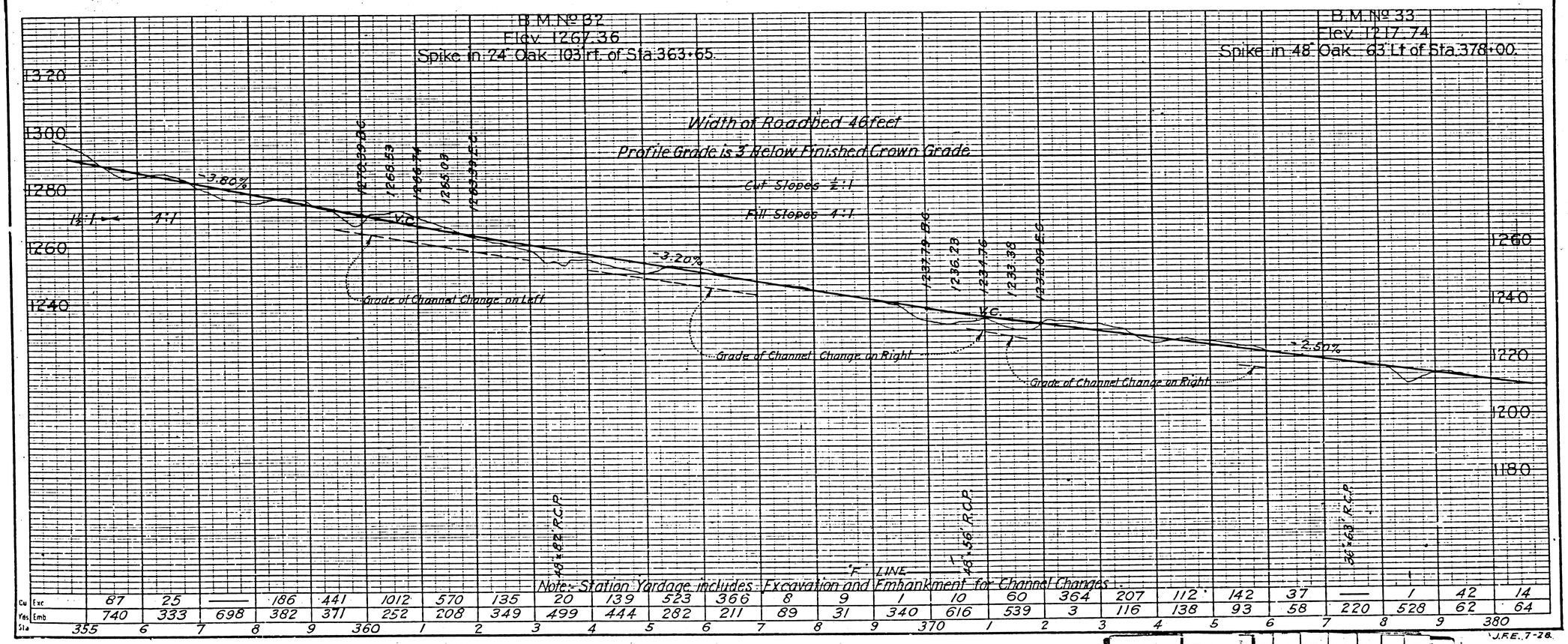

J.F.E. 7-28.

F.M. 10248-3

A2 OF A6

DIST. NO.	COUNTY	ROUTE NO.	YEAR	SHEETS
2	CAL.			

DIV.	COUNTY	ROUTE	SEC.	SHEET No.	TOTAL SHEETS
VII	L.A.	4	F.	18	

Approved D.V. Cortelyou Div. Eng. Div.

Engineer, Surveys and Plans.

State Highway Engineer.

RANCHO SAN FRANCISCO

Newhall Land and Farming Company

D:73-1, O.R. 7377-255

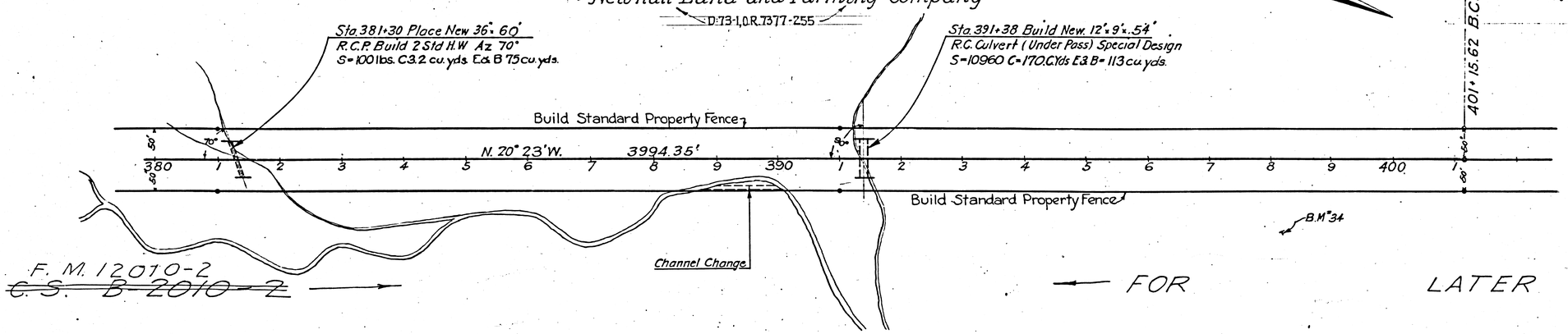

B.M. No. 34
Elev. 1195.59
Spike in large Oak Tree 117' Rt. of Sta. 398+18

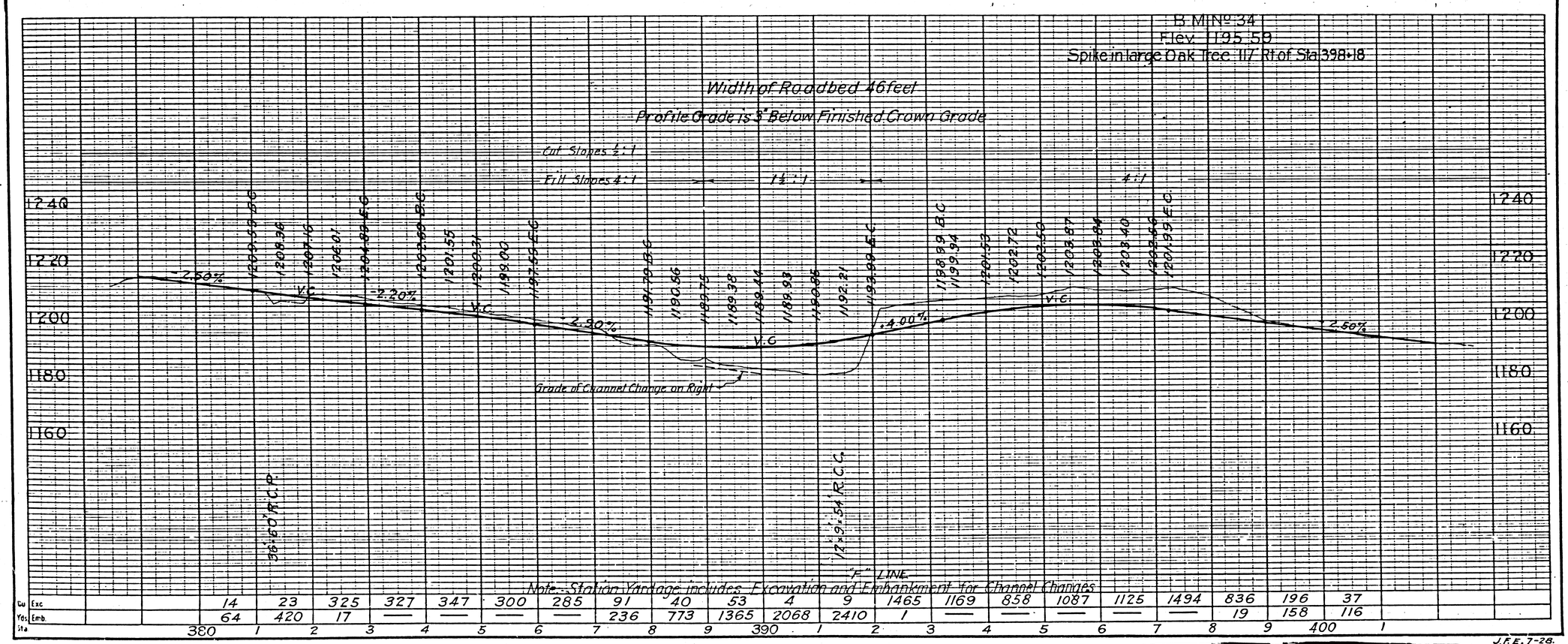

J.F.E. 7-28.

F.M. 10248-3

A3 OF A6

FED. ROAD DIST. NO.	STATE	FED. AID PROJ. NO.	FISCAL YEAR	SHEET NO.	TOTAL SHEETS
2	CAL				

DIV.	COUNTY	ROUTE	SEC.	SHEET NO.	TOTAL SHEETS
VII	L.A.	4	F	19	

D.V. Loveleyan
Div. Eng. Div.
Approved
Engineer, Surveys and Plans.
State Highway Engineer.

RANCHO SAN FRANCISCO

R = 10,000'
Δ = 9° 50'
L = 1716.24'
T = 860.23'
E = 36.93'

Newhall Land and Farming Company
D-73-1, O.R. 7377-255

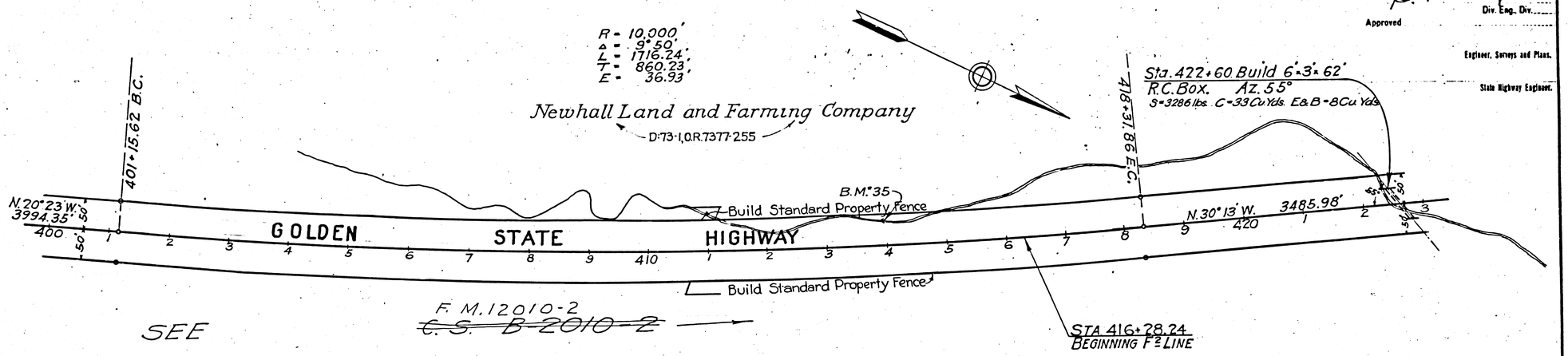

MAP SEE

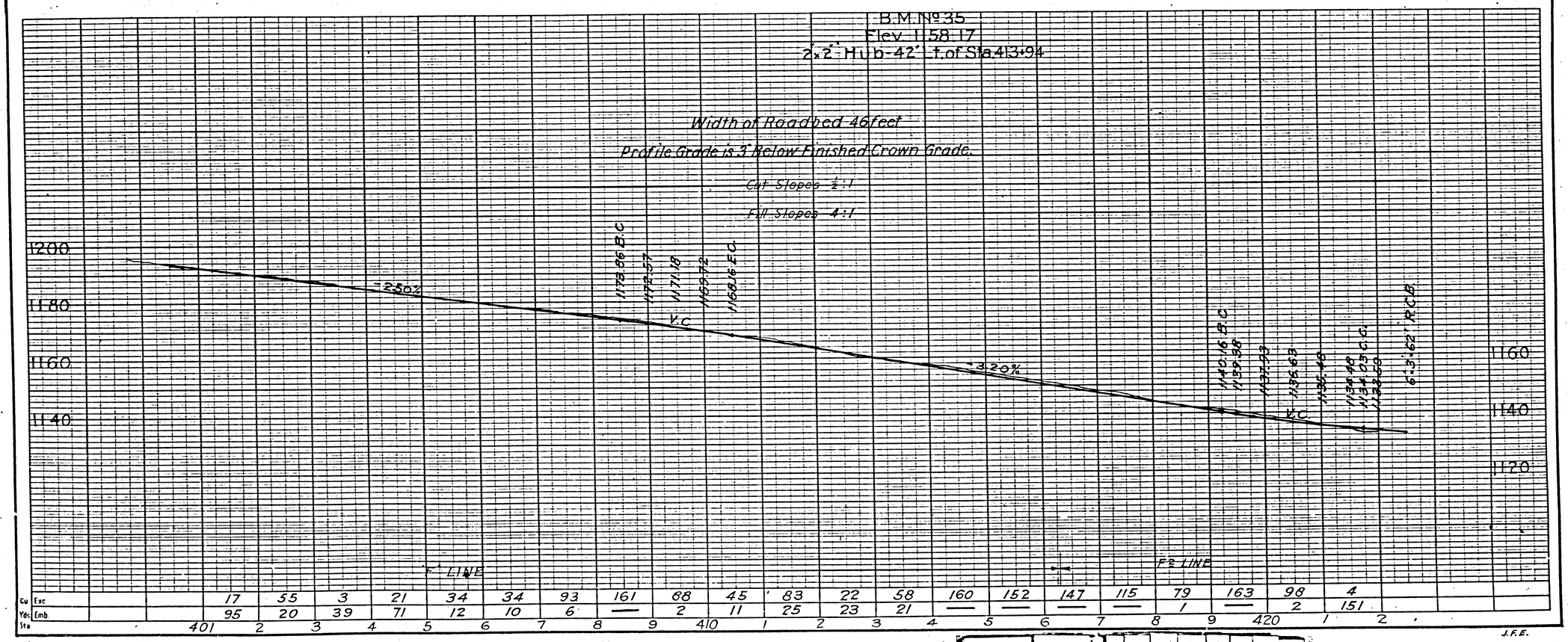

J.F.E.

F.M. 10248-3

A4 OF A6

DIST. NO.	STATE	FED. AID PROJ. NO.	YEAR	SHEET NO.	TOTAL SHEETS
2	CAL				

DIV.	COUNTY	ROUTE	SEC.	SHEET NO.	TOTAL SHEETS
VII	L.A.	4	F	20	

Approved D. V. Cortelyou Div. Eng., Div. VII

Engineer, Surveys and Plans.

State Highway Engineer.

RANCHO SAN FRANCISCO

Newhall Land and Farming Company

D-73-1, O.R. 7377-255

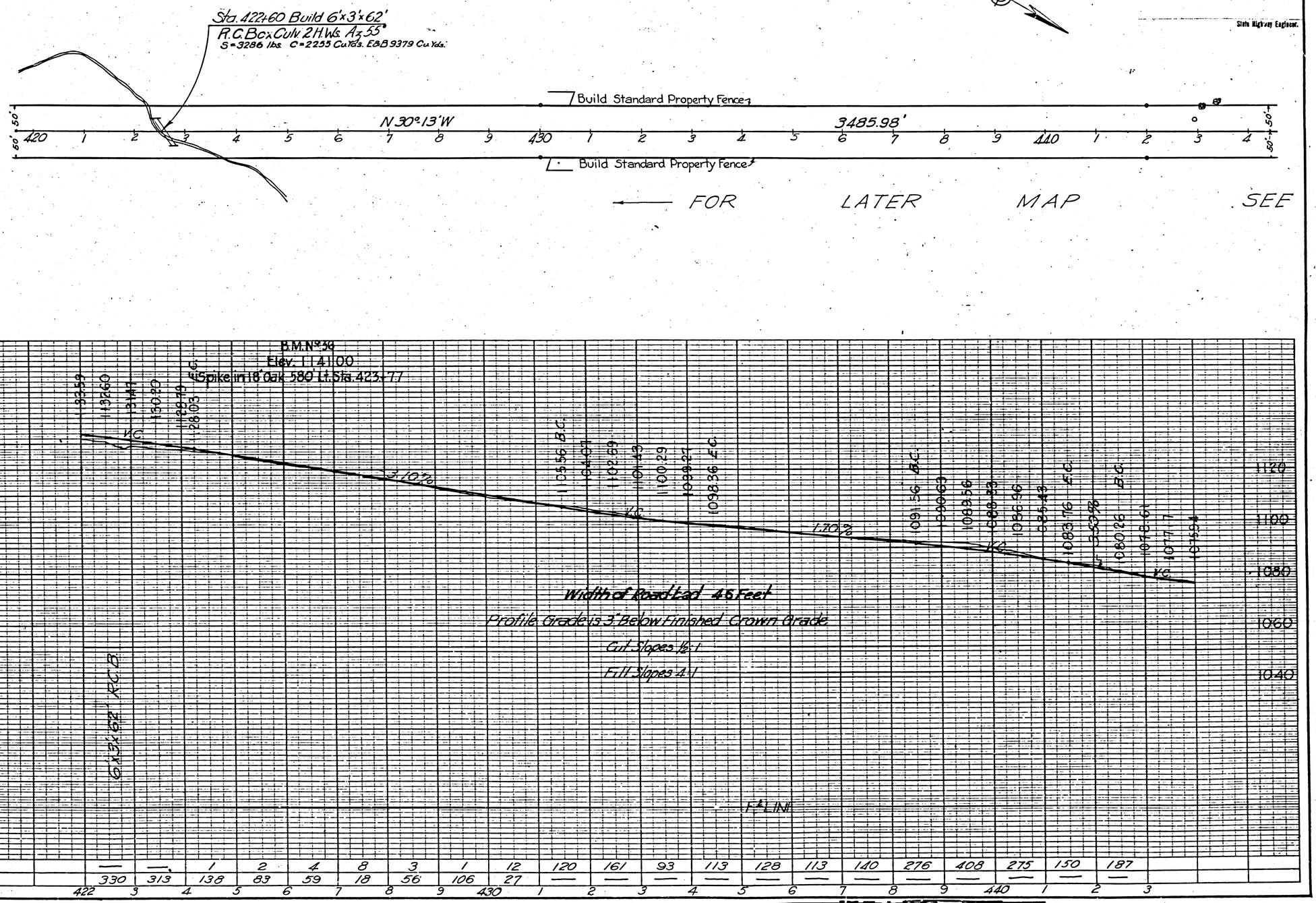

F.M. 10248-3

A5 OF A6

DIST. No.	STATE	PROJ. No.	YEAR	No.	SHEETS
2	CAL.				

DIV.	COUNTY	ROUTE	SEC.	SHEET No.	TOTAL SHEETS
VII	L.A.	4	F	21	

Approved D.V. Costigan Div. Eng. Div. VII

Engineer, Surveys and Plans.

State Highway Engineer.

RANCHO SAN FRANCISCO

Newhall Land and Farming Company

D-731, O.R. 7377-255

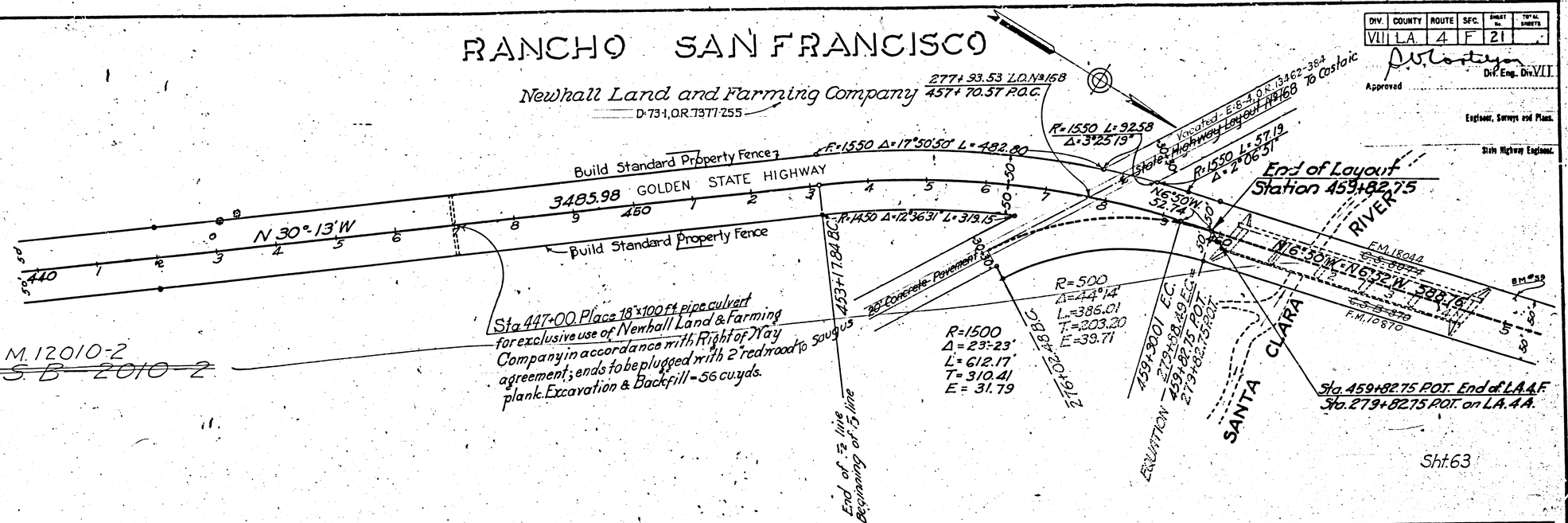

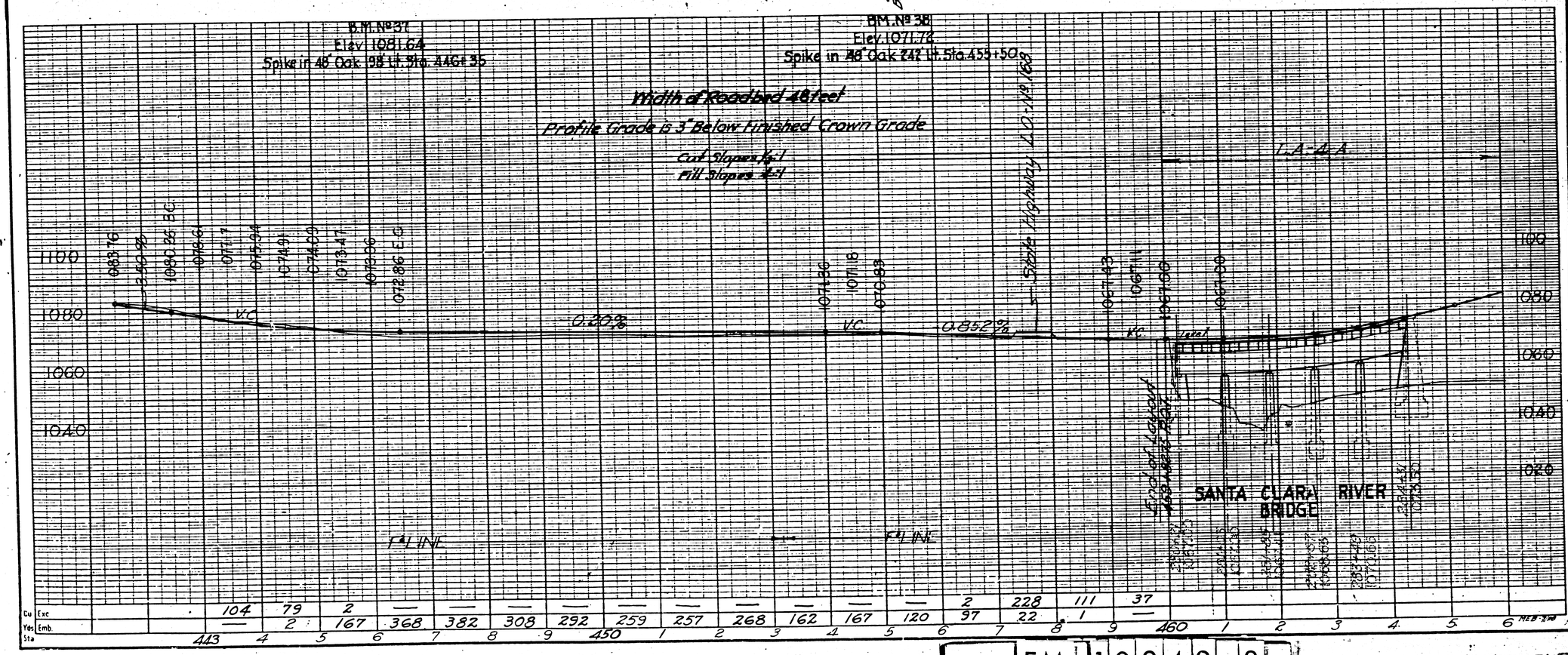

F.M. 10248-3

A6 OF A6