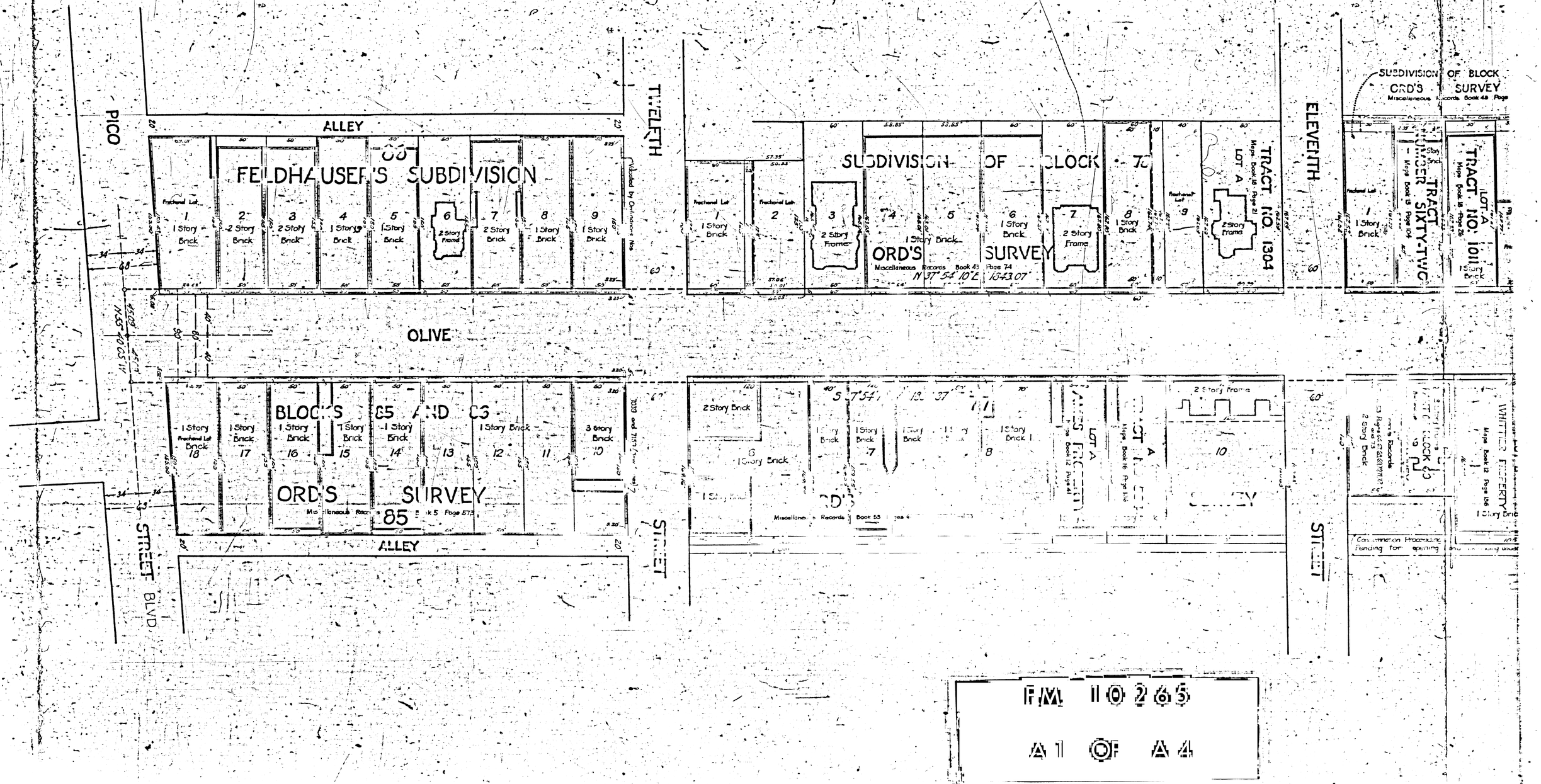

FM 10265

A1 OF A4

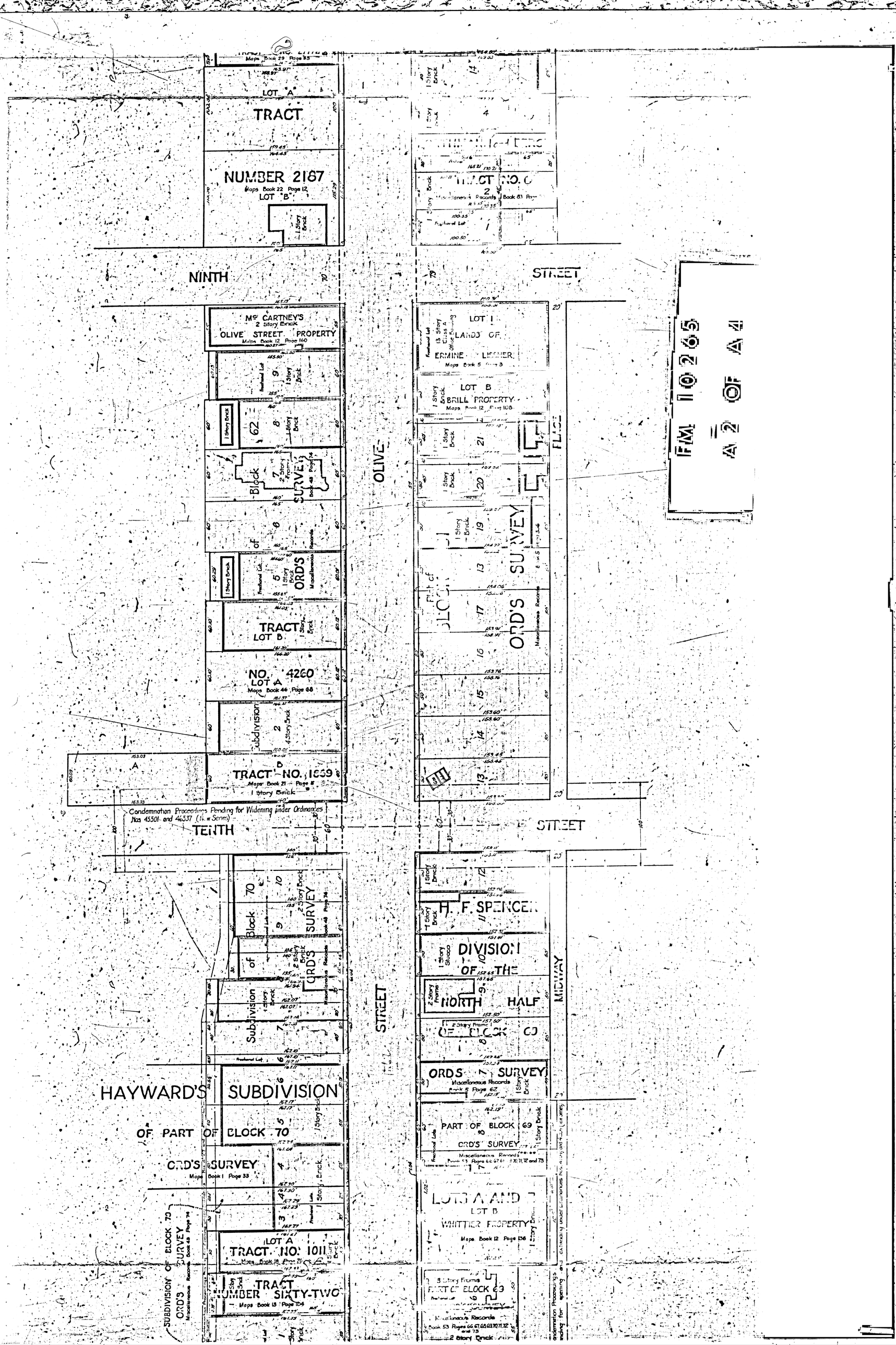
TRACT
LOT "A"
NUMBER 2167
Maps Book 22 Page 12
LOT "B"
NINTH
STREET
Mc CARTNEY'S
2 Story Brick
OLIVE STREET PROPERTY
Maps Book 12 Page 160
LOT 1
LANDS OF
ERMINE LIMMER
Maps Book 5 Page 3
LOT B
BRILL PROPERTY
Maps Book 12 Page 108
OLIVE
STREET
Block 62 of ORD'S SURVEY
Block 61 of ORD'S SURVEY
TRACT
LOT B
NO. 4260
LOT A
Maps Book 46 Page 68
Subdivision
TRACT NO. 1659
Maps Book 21 Page 8
1 Story Brick
Condemnation Proceedings Pending for Widening under Ordinances
Nos 45501 and 46537 (New Series)
TENTH
STREET
Block 70 of ORD'S SURVEY
H. F. SPENCER
DIVISION
OF THE
NORTH HALF
OF BLOCK 69
ORD'S SURVEY
Miscellaneous Records
Book 5 Page 62
MIDWAY
STREET
HAYWARD'S SUBDIVISION
OF PART OF BLOCK 70
ORD'S SURVEY
Maps Book 1 Page 33
PART OF BLOCK 69
ORD'S SURVEY
LOTS A AND
LOT B
WHITTIER PROPERTY
Maps Book 12 Page 156
LOT A
TRACT NO. 1011
TRACT
NUMBER SIXTY-TWO
Maps Book 15 Page 104
SUBDIVISION OF BLOCK 70
ORD'S SURVEY
PART OF BLOCK 69
ORD'S SURVEY
Miscellaneous Records
Book 53 Pages 66 67 68 69 70 71 72 and 73
2 Story Brick
FM 1065
A 2 OF 4

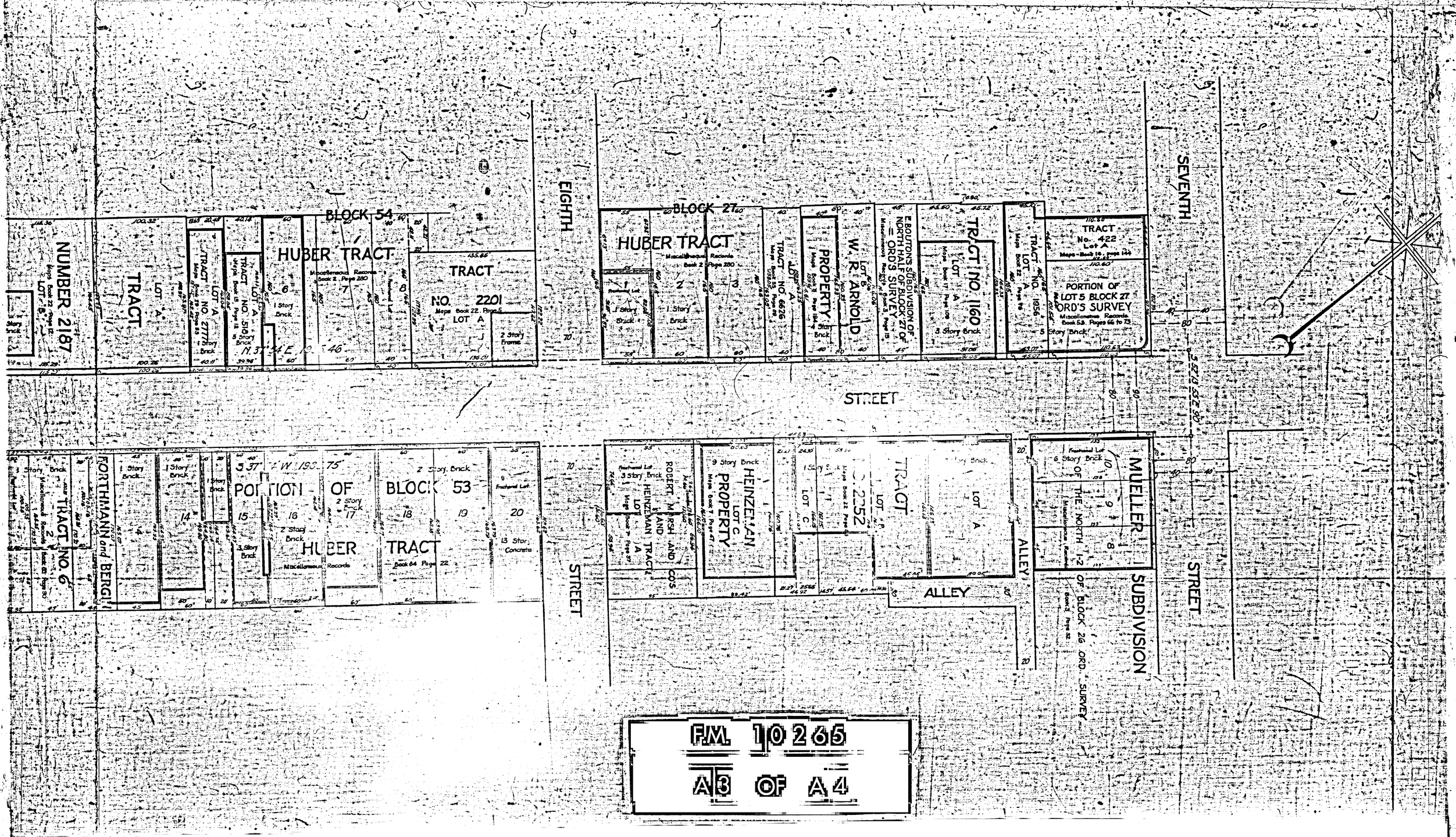

F.M. 10265

A3 OF A4

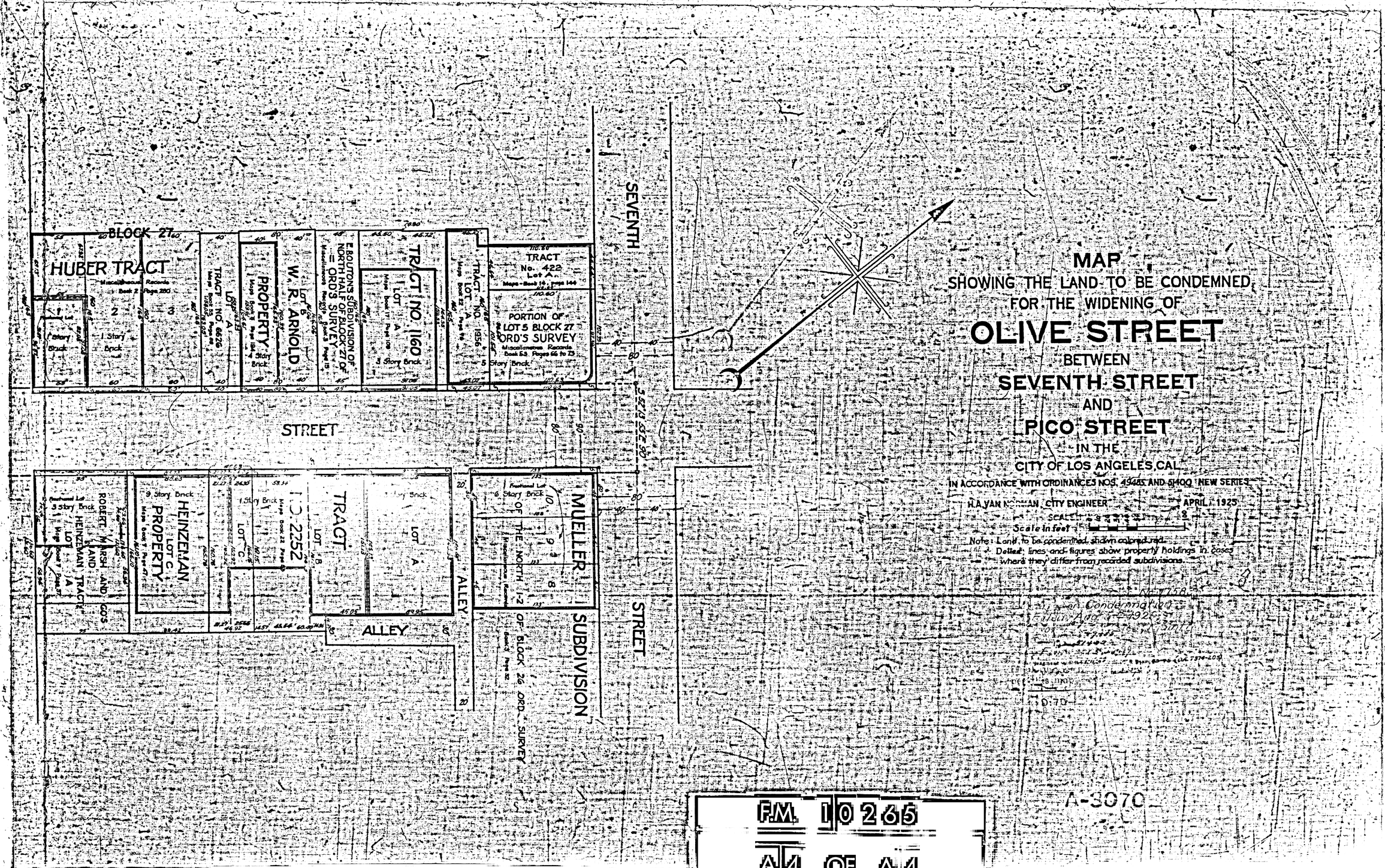

F.M. 10265

A 4 OF A 4