DIST.					
2	CAL.				

DIV.	COUNTY	ROUTE	SEC	SHEET NO.	TOTAL SHEETS
VII	L.A.	2	D	2	17

Div. Eng., Div. VII

Approved

State Highway Engineer

CITY OF MONTEBELLO

1-30" Dia. Bell Tel. M.H. Present Elev. W. Side 197.18, E. Side 197.10
2-8" Dia. Water shutoff. Pres. El. 196.86
3-30" Sa. Cal. Gas Co. M.H. Prey. Elev. W. Side 196.66, E. Side 196.52.
4-30" Sa. Cal. Gas Co. M.H. Pres. Elev. W. Side 196.35, E. Side 196.26.

Beginning of Contract Sta 283+98.45

Present Curb Return to be Left in Place

19 — 97 — 5 — 6 — 7 — 8 — 9 — 290 — 1 — 2 — 3 — 4 — 5 — 6

7858.36'

S 53° 36' E.

S 62° 45' 53" E. 1271.12'

4" Pipe — 4 Manholes — Sign Bd. — Signs To be removed — Stone Mon.

Concrete Retaining Wall 6" Top — Present curb and walk to be removed.

Woven Wire Fence, Iron Pipe Posts

24" R.C. Pipe

18" R.C. Pipe

Guard Rail to be removed

Guard Rail to be removed

End of Wall 285+68.88

End of Fence 289+23

End of Pavement Sta 289+00

L.A. County Standard Catch Basin

L.A. County Standard Headwall

C.H.C. Standard Headwall

289+44.50 Beg. Cal. Pl.

Guy Wires

Guy Wires

290+74.42 W. End of Bridge

292+12.49 ℄ of Pier No. 2

293+14.33 ℄ of Pier No. 3

294+16.55 ℄ of Pier No. 4

295+18.00 ℄ of Pier No. 5

295+54.62

E. End of Bridge

RIO HONDO

No Curb or Pavement to be placed between Sta 289+00 and Sta 290+74.42.

From Sta 290+74.42 to Sta 295+54.62 not included in this Contract.

No Curb or Pavement to be placed between Sta 295+54.62 and Sta. 298+75

DETAIL PLAN OF INTERSECTION OF FIRST ST. AND WHITTIER BLVD. SHOWING ELEV. OF PAVT. AND GUTTER
SCALE 1" = 40'

EQUATION 286+62.26 = 286+62.47

B.M.
4" Pipe R.W. Mon. 45' Lt.
Sta 286+35
Elev. 204.22

B.M.
Spike in Tel. Pole 24' Lt.
Sta 289+15
Elev. 173.59'

Note: Elevations are given in feet above a plane which is 11.78' above U.S.G.S. Datum.

Width of Roadway 58 feet
Width of Pavement 26 feet from Sta 283+98.45 to Sta 289+00.
No Curb to be constructed from Sta 283+98.45 to Sta. 289+00

Beginning of Contract Sta 283+98.45

B.M.
Cross on Curb 25' Rt.
Sta 282+60
Elev. 201.70

EQUATION 286+62.26 = 286+62.47

End of Curb and Gutter Sta 289+00

From Sta 290+74.42 to Sta 295+54.62 not included in this Contract.

-0.11%

-0.11%

-0.11%

+0.02%

V.C.

F.C.S. 2/25

F.M.	1	0	2	7	2
A 1	OF	A 16			

DIST. No.	STATE	PROJ. No.	FED. AID PROJ. No.	FISCAL YEAR	SHEET No.	TOTAL SHEETS
2	CAL.					

DIV.	COUNTY	ROUTE	SEC.	SHEET No.	TOTAL SHEETS
VII	L.A.	2	D	3	17

Div. Eng., Div. VII

Approved

State Highway Engineer

CITY OF MONTEBELLO

RANCHO SAN ANTONIO
LOT B
Robert S. Moss

BOUNDARY LINE CITY LIMITS MONTEBELLO

RANCHO PASO DE BARTOLO
D.M. 999-82
LOT 49

EAST MONTEBELLO
TR. NO. 8128

IVY ST.

MYRTLE ST.

ORANGE ST.

Conc. Irrig. Ditch

Conc. Stand Pipe to be removed

Guard Rail to be removed

Guard Rail to be removed

Nursery

Well & Pump Sta.

Fence to be removed

RO. PASO de BARTOLO
RO. SAN ANTONIO
CITY LIMITS

S62°45'53"E. 1271.12'

S62°44'23"E. 3158.21'

2-30" R.C. Irrigation Pipes @ 162.38'

50' St. per DM 999-82

D: 45÷211 OR 4899-62

303+54.75 Drop Inlet See Detail Plan No. 8

303+53.25 Drop Inlet See Detail Plan No. 8

Remove bridge and construct drop inlets from each gutter to irrigation pipes.

William W. Black
Resubdivision of a part of Montebello
M.B. 3-27
LOT 1.

John F. Atkinson
LOT H.
Coffman Partition
M.R. 78-25

No curb or pavement to be placed between Sta. 293+54.62 and Sta. 298+75

Note: Elevations shown at street intersections are crown or gutter elevations

End of Curb and Pavement Sta. 307+81

End of Curb and Pavement Sta. 308+00

Sta. 300

Sta. 305

Sta. 306+25

Sta. 307+81

Sta. 308+00

Sta. 308+25

Sta. 309+00

Sta. 309+25

Sta. 309+63.25

Sta. 310+00

Sta. 310+25

Sta. 310+63.25

Sta. 311+00

Sta. 311+25

Sta. 311+63.25

Sta. 312+00

Sta. 312+25

Sta. 312+63.25

Sta. 313+00

Sta. 313+25

Sta. 313+63.25

Sta. 314+00

Sta. 314+25

Sta. 314+63.25

Sta.

DIST. No.	STATE	PROJ. No.	YEAR	No.	SHEETS
2	CAL.				

DIV.	COUNTY	ROUTE	SEC.	SHEET No.	TOTAL SHEETS
VII	L.A.	2	D	4	17

Div. Eng., Div. VII.

Approved

State Highway Engineer

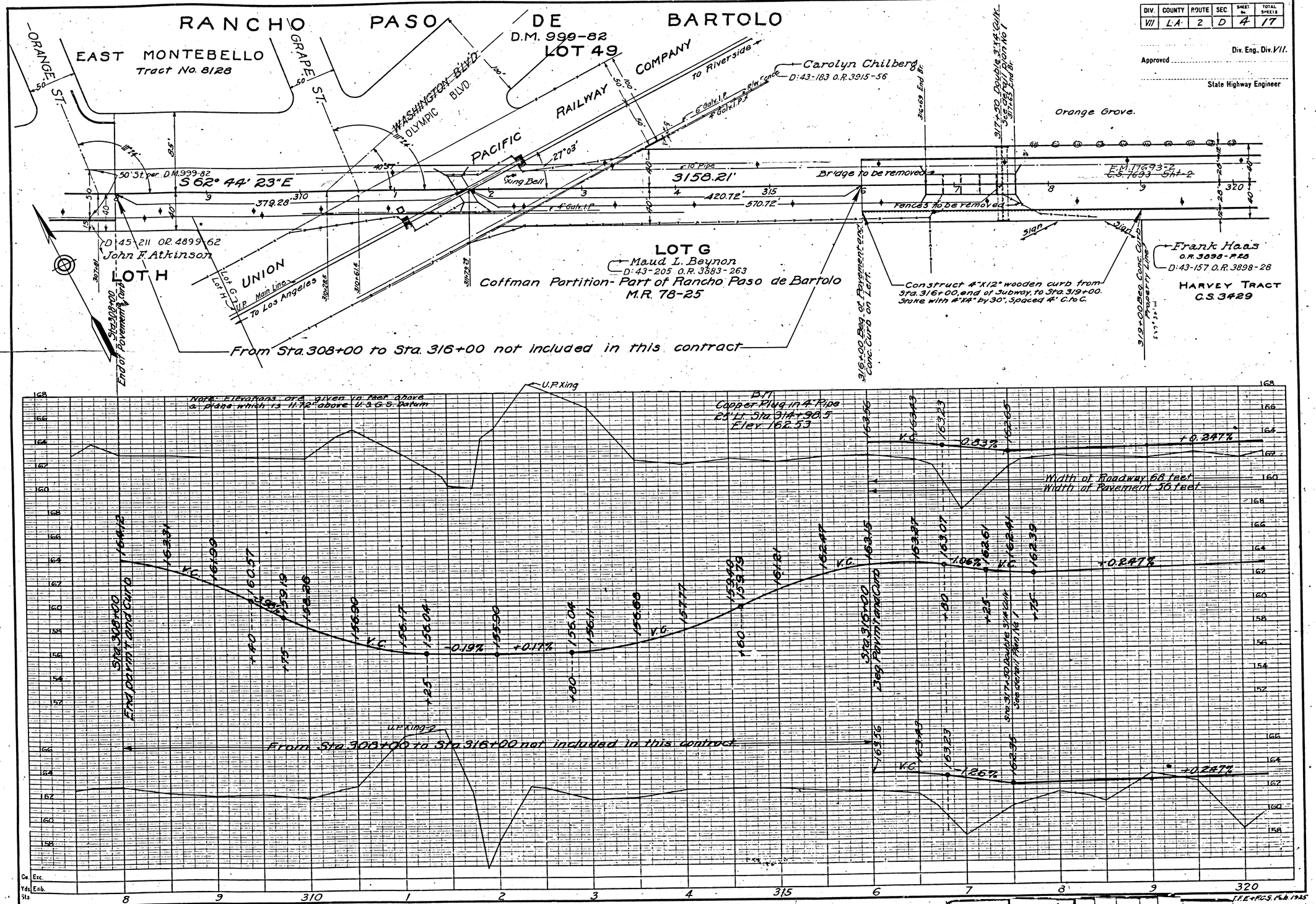

F.M. 10272

A3 OF A16

FED. ROAD DIST. No.	STATE	PROJ. No.	YEAR	No.	SHEETS
2	CAL.				

DIV.	COUNTY	ROUTE	SEC.	SHEET No.	TOTAL SHEETS
VII	L.A.	2	D	5	17

Div. Eng., Div. VII

Approved

State Highway Engineer

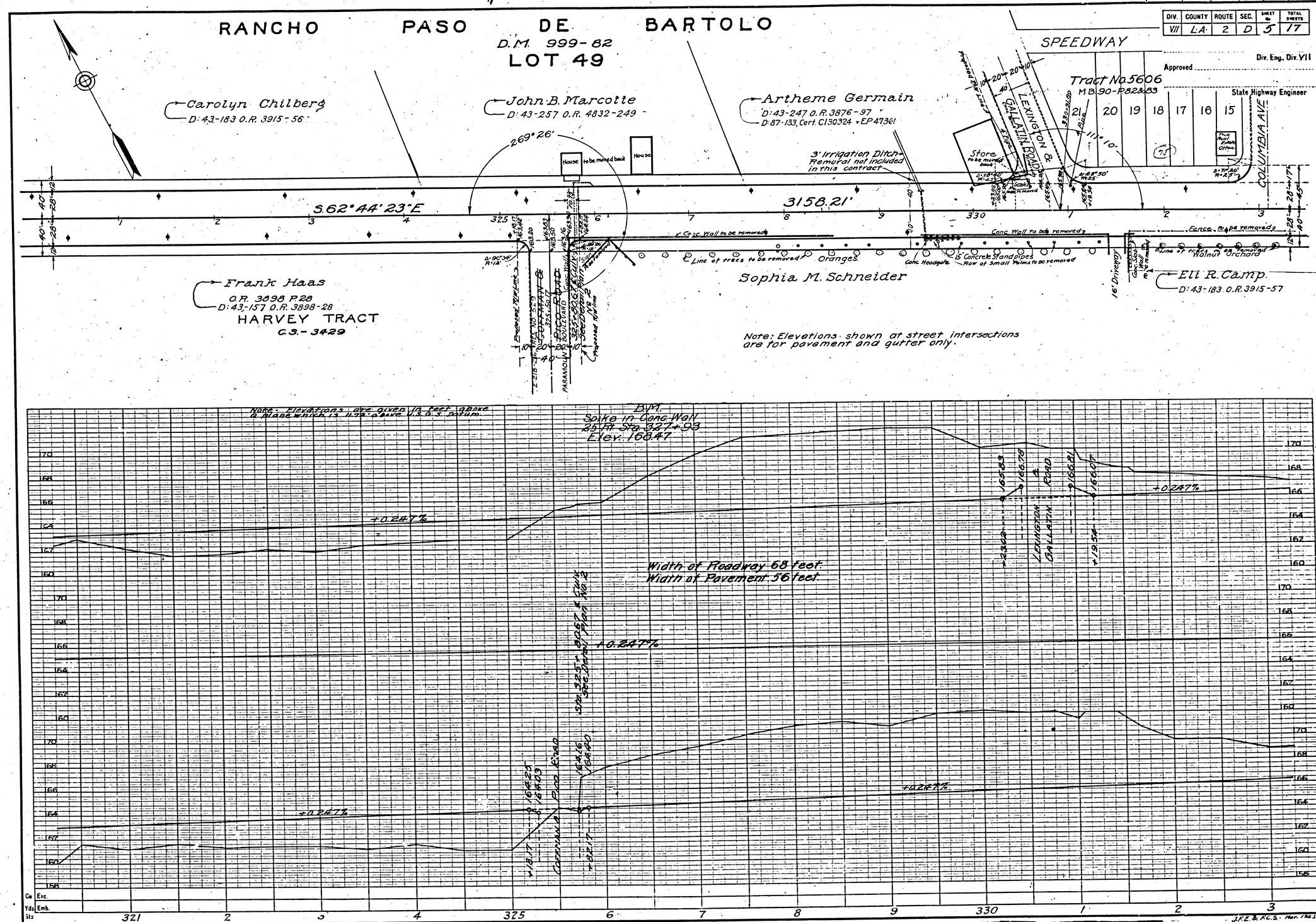

J.F.E. & R.C.S. Mar. 1965

F.M. 10272

A4 OF A16

FED. ROAD DIST. No.	STATE	FED. AID PROJ. No.	FISCAL YEAR	SHEET No.	TOTAL SHEETS
2	CAL.				

DIV.	COUNTY	ROUTE	SEC.	SHEET No.	TOTAL SHEETS
VII	L.A.	2	D	6	17

Approved

Div. Eng., Div. VII.

State Highway Engineer

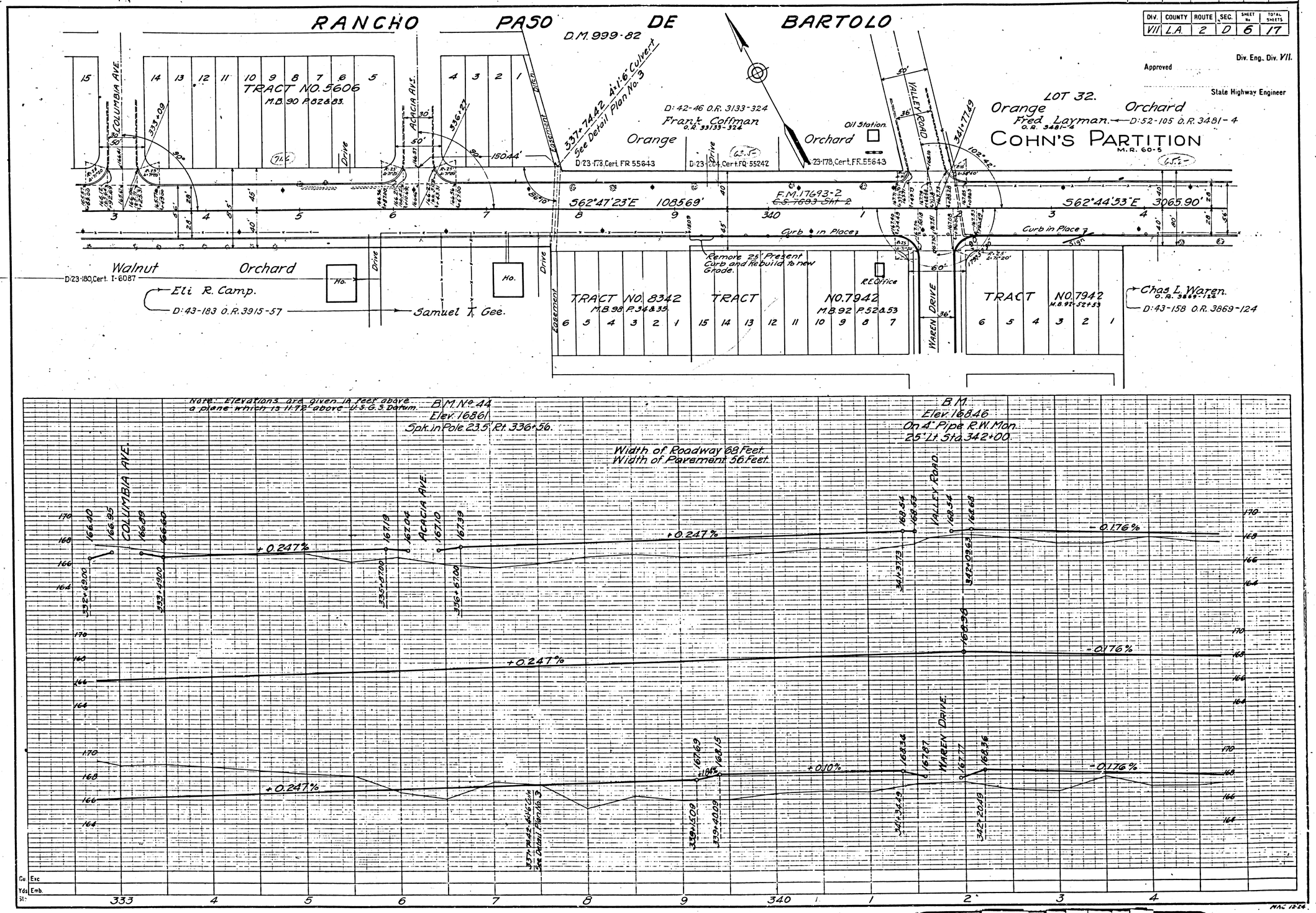

F.M. 10272

A5 OF A16

DIST No	STATE	PROJ No	YEAR	No	SHEETS
2	CAL.				

DIV.	COUNTY	ROUTE	SEC.	SHEET No	TOTAL SHEETS
VII	L.A.	2	D	7	17

Approved ..... Div. Eng., Div. VII.

State Highway Engineer

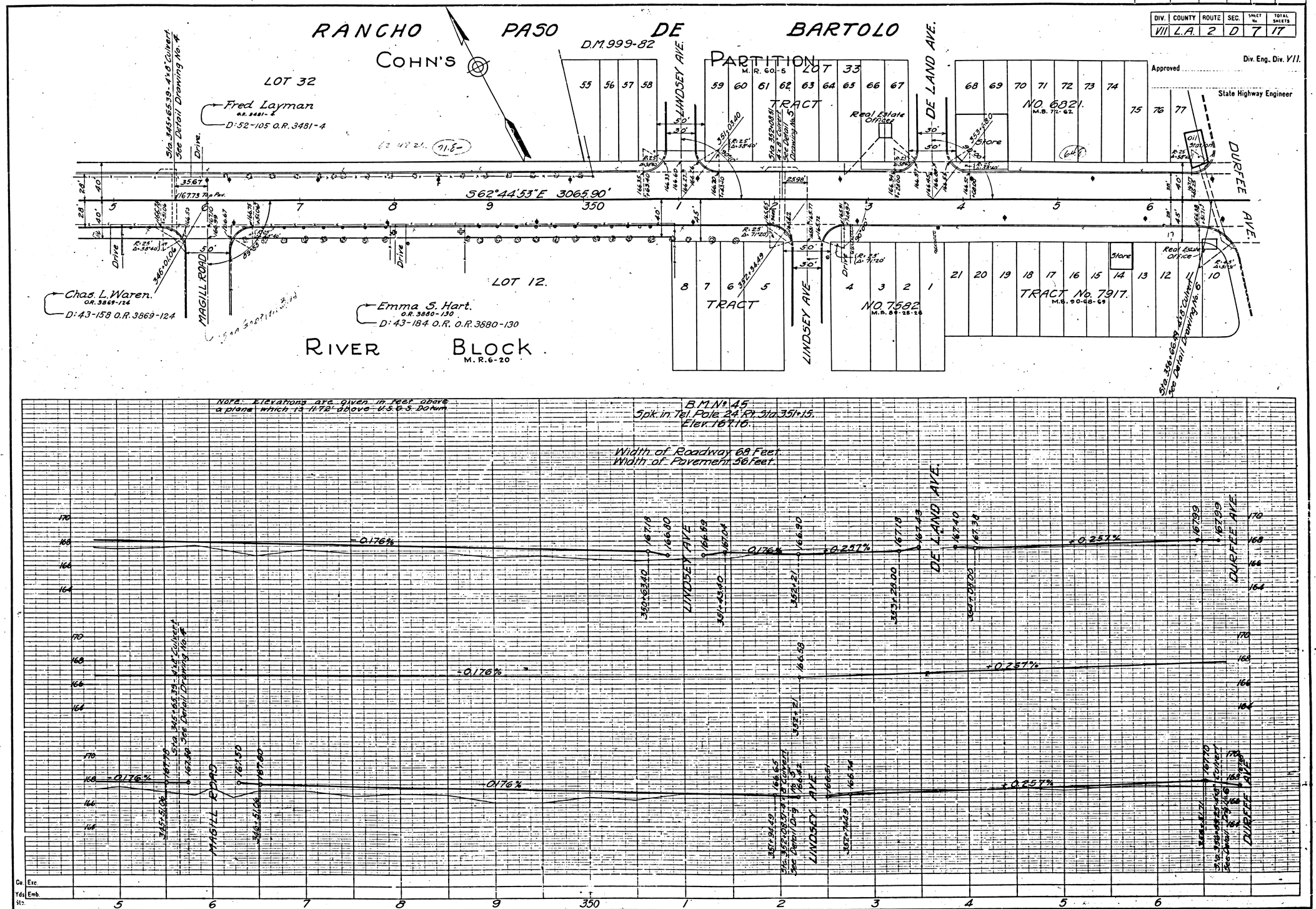

F.M.	10272
A6	OF A16

FED. ROAD DIST. No.	STATE	FED. AID PROJ. No.	FISCAL YEAR	SHEET No.	TOTAL SHEETS
2	CAL.				

DIV.	COUNTY	ROUTE	SEC.	SHEET No.	TOTAL SHEETS
VII	L.A.	2	D	8	17

Approved

Div. Eng. Div. VII

State Highway Engineer

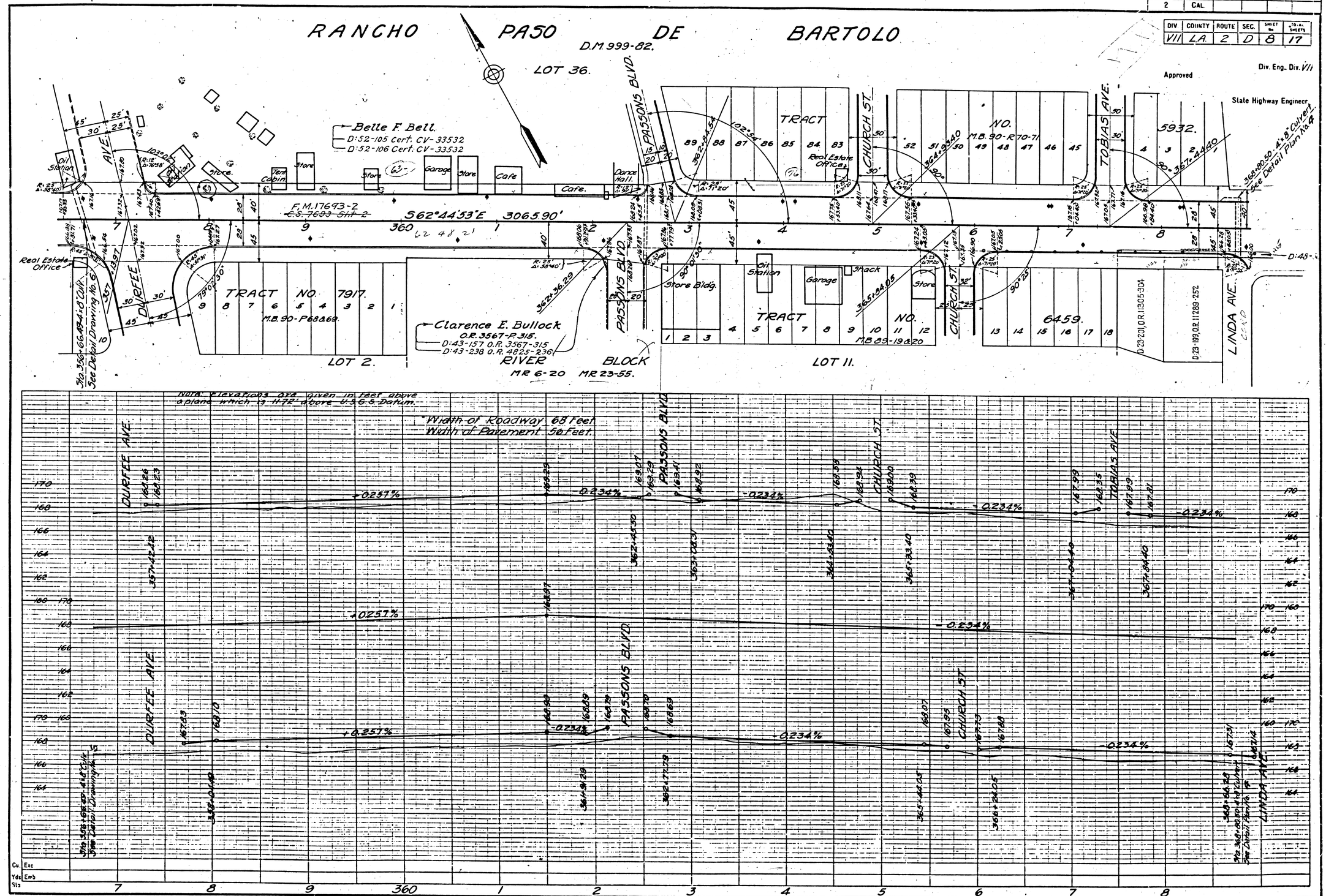

M.A.C. 8-25

F.M.	10272
A7	OF A16

FED. ROAD DIST. No.	STATE	F.A.P. PROJ. No.	FISCAL YEAR	SHEET No.	TOTAL SHEETS
2	CAL.				

DIV	COUNTY	F. ROUTE	SEC.	SHEET No.	TOTAL SHEETS
VII	L.A.	2	D	9	17

RANCHO PASO DE BARTOLO

DM-999-85

Approved

Div. Eng., Div.

State Highway Engineer

T.B. and Ella M. Passons
OR 4830-P67.
D:43-158 O.R. 4830-67

LOT 41.

Sta. 369+30.50 4'x6' Culvert
See Detail Plan No 4

Old R/W Line
Vacated D:46-120 O.R. 6442-214

L.A. County Standard Conch Basin
See Detail Plan No 8

TRACT No. 2120. LOT "B"
Los Angeles Trust and Savings Bank
Citizens Trust and Savings Bank

Present Road

Pipes to be corrected
Pipes left in Pier
330+34 Beginning of Bridge.

Sta. 380+34 to Sta. 384+66 not included in this Contract.

S62°44'-53"E. 3065.90

370.

S46°45'-23"E. 1061.89'

42" R.C. Pipe

18" R.C. Pipe

Dedicated by Tract 2120

TRACT NO. 9830
M.B. 137-65, 66

DESCANSO AVE.

Geo. E. Triggs
D:64-197 O.R. 7788-271

Parker Bros
D:43-293, O.R. 4842-225
D:45-184, O.R. 3992-375
TRACT No. 7380
M.B. 79-24, 25.
LOT A.

Los Angeles Trust and Savings Bank.
Citizens Trust and Savings Bank.
TRACT No. 2120- LOT "A"
M.B. 22-52.
D:42-27 O.R. 4047-188

R=1045
Δ=15°59'30"
T=146.77
L=291.67

RIVER BLOCK
M.R.B. 204. M.R. 23-33.
LOT 11.

5371-32

Note. Elevations are given in feet above a plane which is 11.72' above U.S.C.G.S. Datum

Width of Roadway 68 Ft.
Width of Pavement 56 Ft.

B.M.
Spike in Tel. Pole in Field
100' Lt of Sta. 379+50.
Elev. 164.89.

-0.234%

-0.228%
299.48'

0.234%
262.91'

+2.67%

+2.50%

+2.99%

DESCANSO AVE.

LINDA VISTA AVE.

Sta. 380+34 to Sta. 384+66 not included in this Contract

Sta. 360+34 Beginning of Bridge

Cu Yds Exc
Emb.
Sta

F.M.	1027	2
A8	OF	A16

DIST No	STATE	PROJ No	YEAR	No	SHEETS
2	CAL.				

DIV.	COUNTY	ROUTE	SEC.	SHEET No	TOTAL SHEETS
VII	L.A.	2	D	10	17

Approved

Div. Eng. Div.

State Highway Engineer

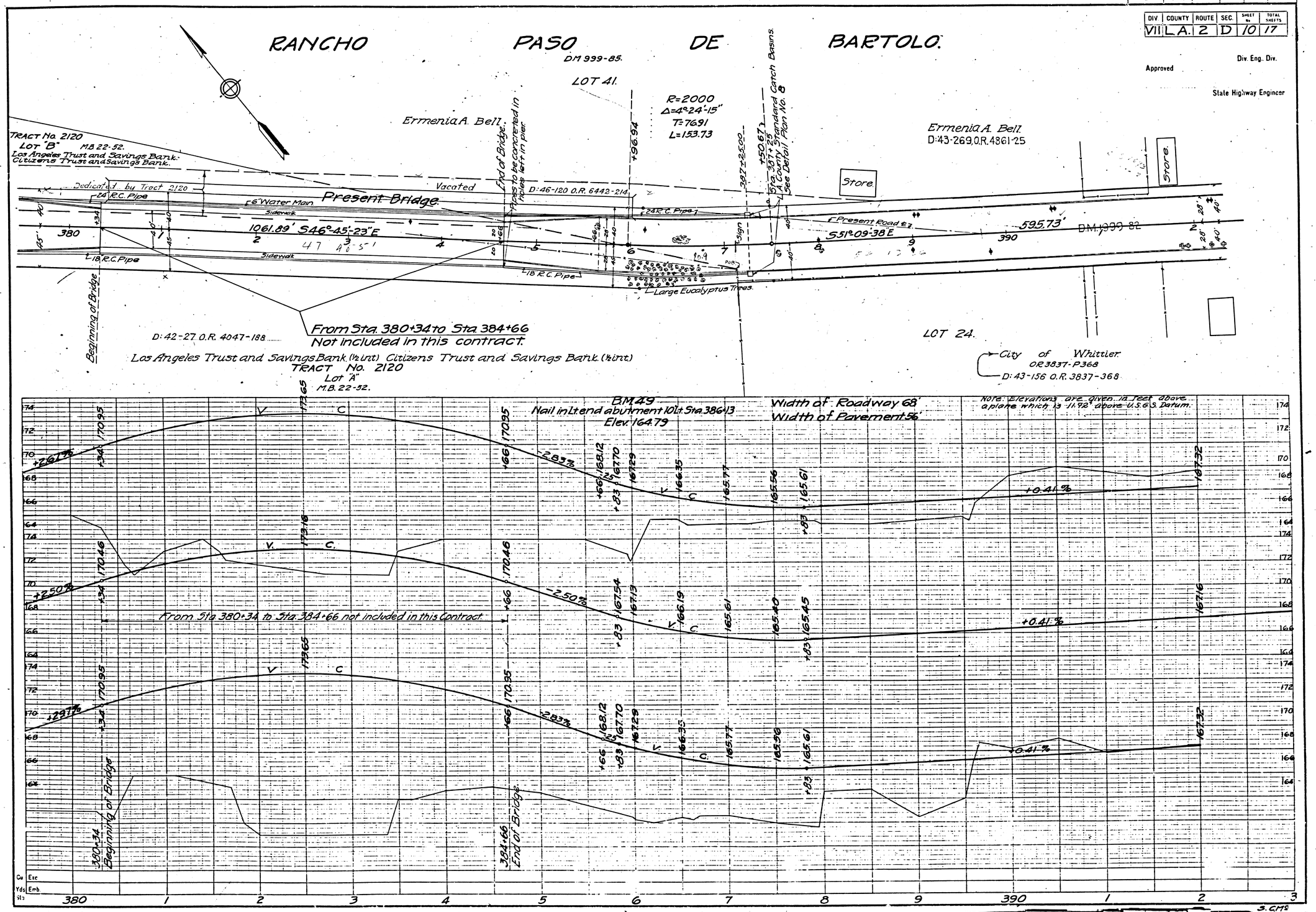

F.M.	10272
A9	OF A16

FED. ROAD DIST. No.	STATE	FED. AID PROJ. No.	FISCAL YEAR	SHEET No.	TOTAL SHEETS
2	CAL.				

DIV.	COUNTY	ROUTE	SEC.	SHEET No.	TOTAL SHEETS
VII	L.A.	2	D	11	17

Approved

Div. Eng. Div.

State Highway Engineer

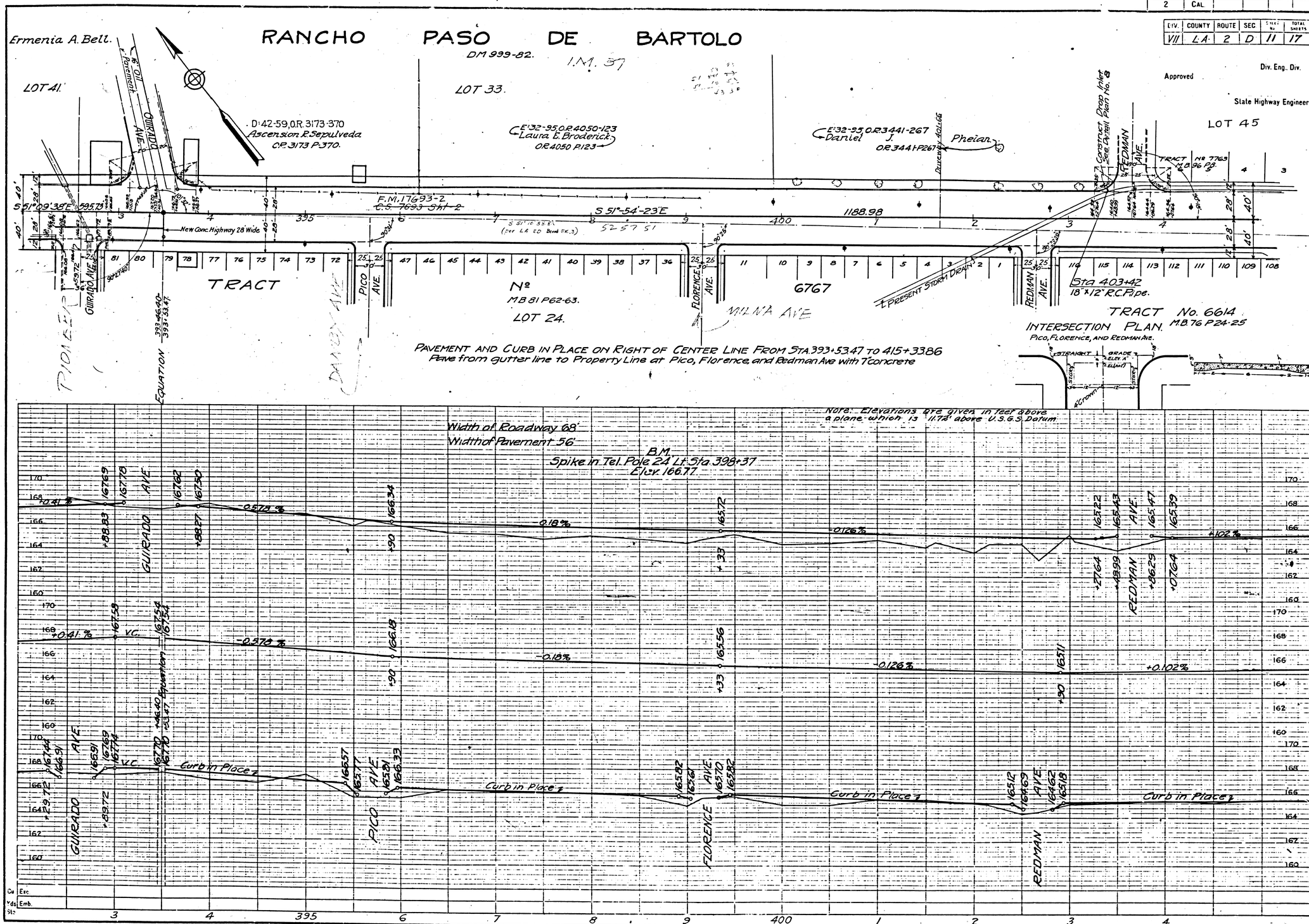

S.C.McC.

F.M. 10272

A10 OF A16

DIST No.	STATE	PROJ No.	YEAR	No.	SHEETS
2	CAL				

DIV.	COUNTY	ROUTE	SEC.	SHEET No.	TOTAL SHEETS
VII	L.A.	2	D	12	17

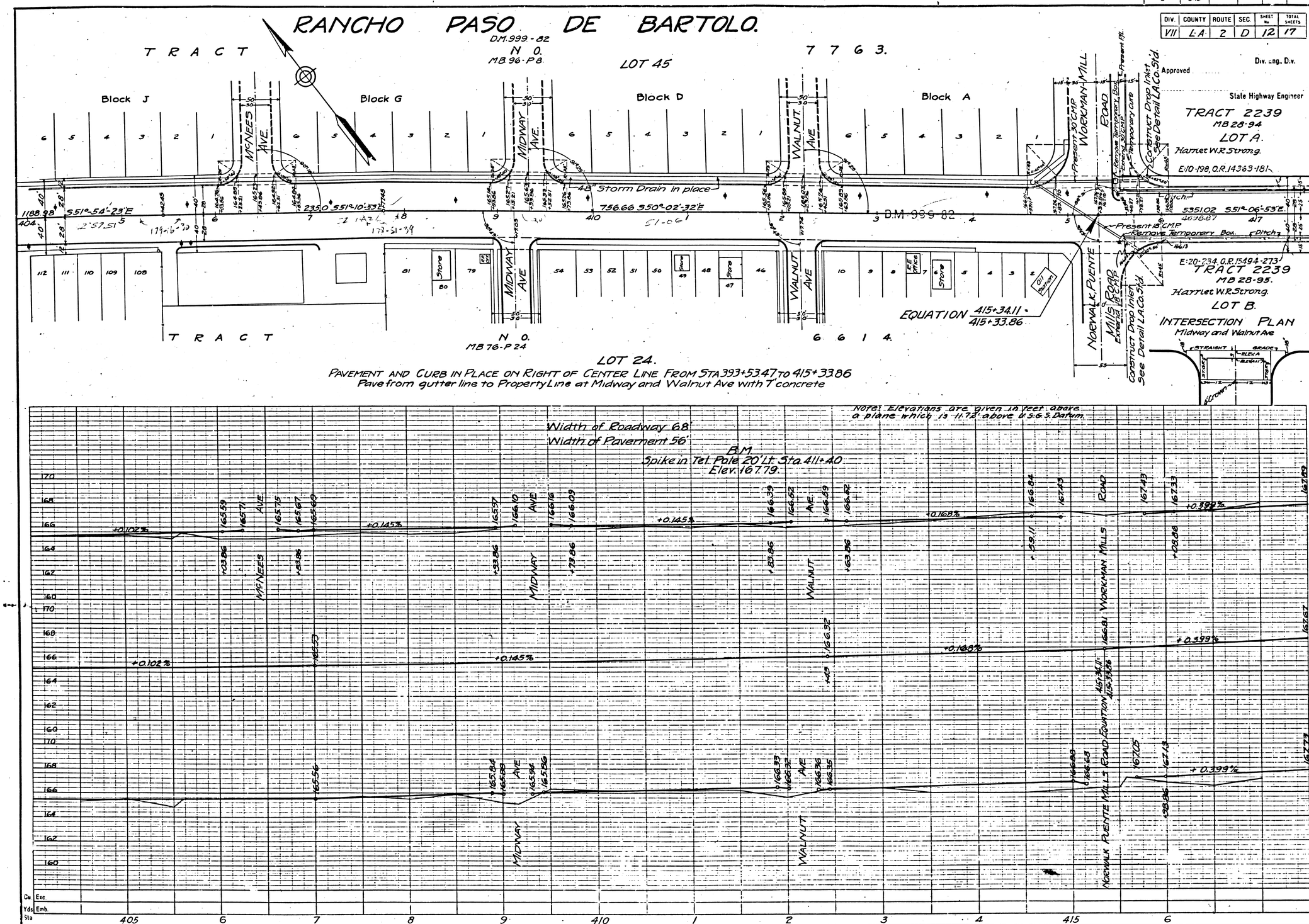

Approved

Div. Eng. Div.

State Highway Engineer

F.M.	10272
A11	OF A16

DIST. No.	STATE	PROJ. No.	YEAR	SHEET No.	TOTAL SHEETS
2	CAL.				

DIV.	COUNTY	ROUTE	SEC.	SHEET No.	TOTAL SHEETS
VII.	L.A.	2.	D.	13	17

Approved ..... Div. Eng. Div.

State Highway Engineer

RANCHO PASO DE BARTOLO.

DM 999-85

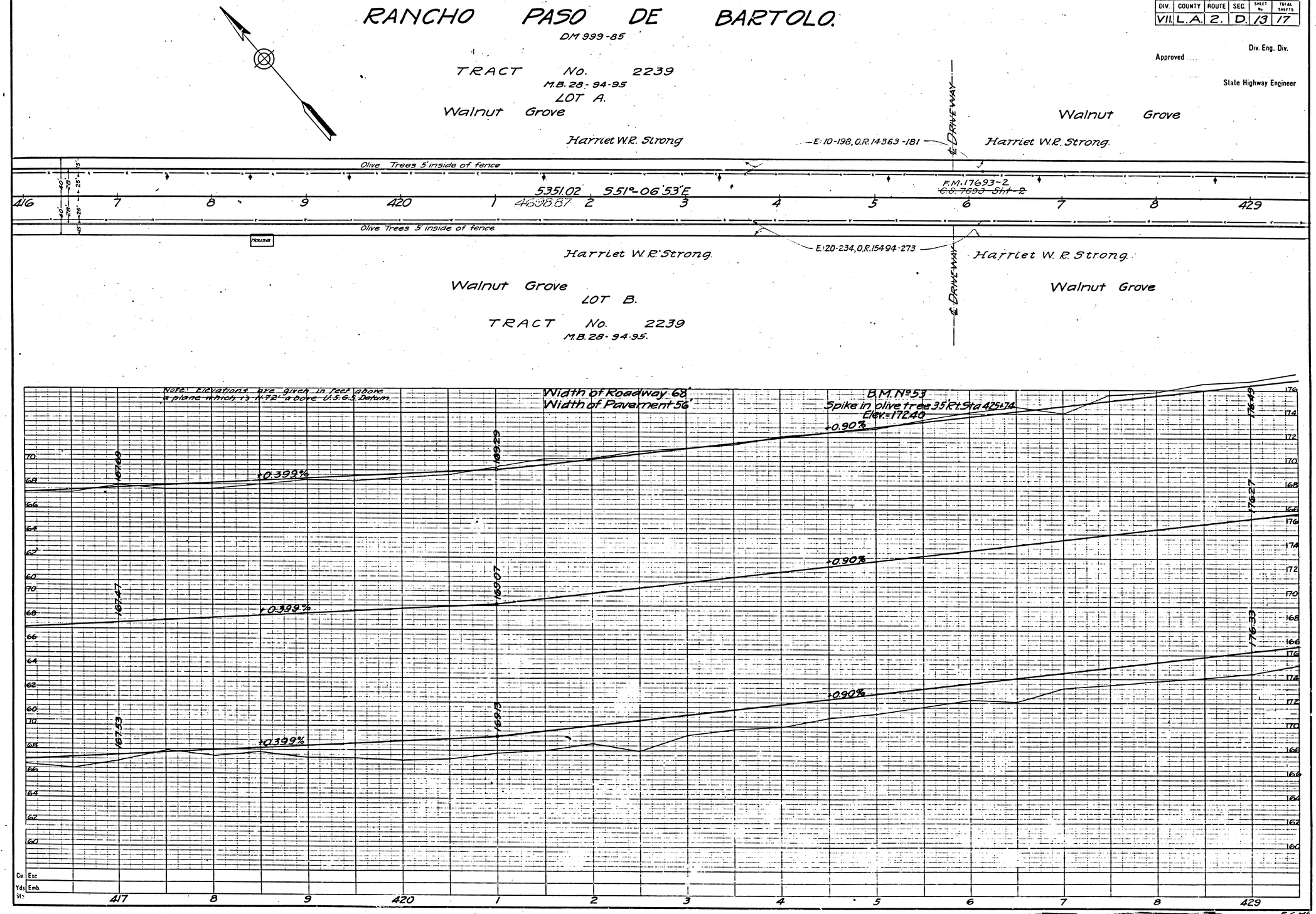

S.C.M.

F.M. 10272

A12 OF A16

DIST. No.	STATE	PROJ. No.	YEAR	No.	SHEETS
2	CAL.				

DIV.	COUNTY	ROUTE	SEC.	SHEET No.	TOTAL SHEETS
VII	LA.	2	D	14	17

Approved

Div. Eng., Div. VII

State Highway Engineer

RANCHO PASO DE BARTOLO

D.M. 999-85

TRACT No. 2239

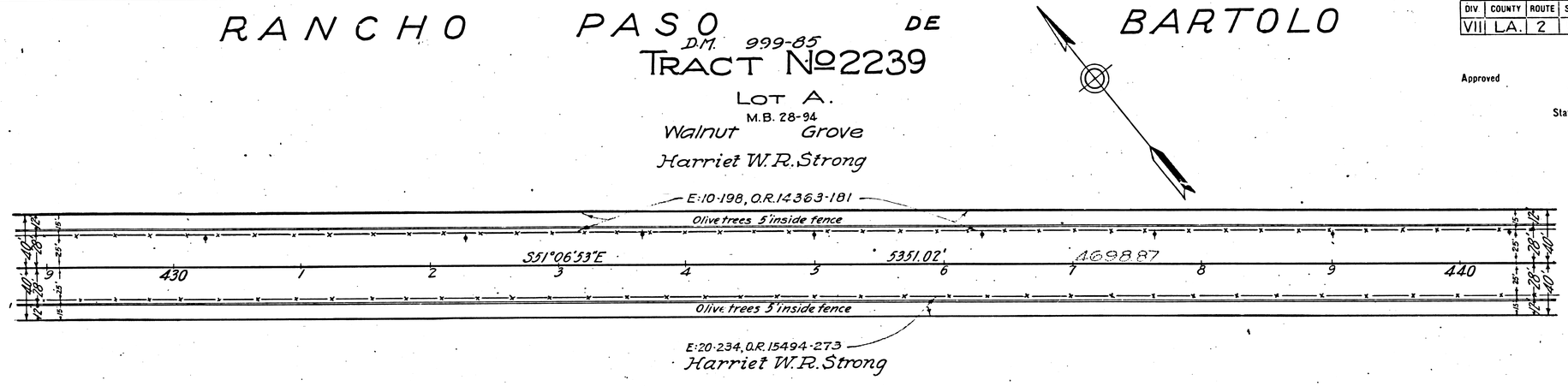

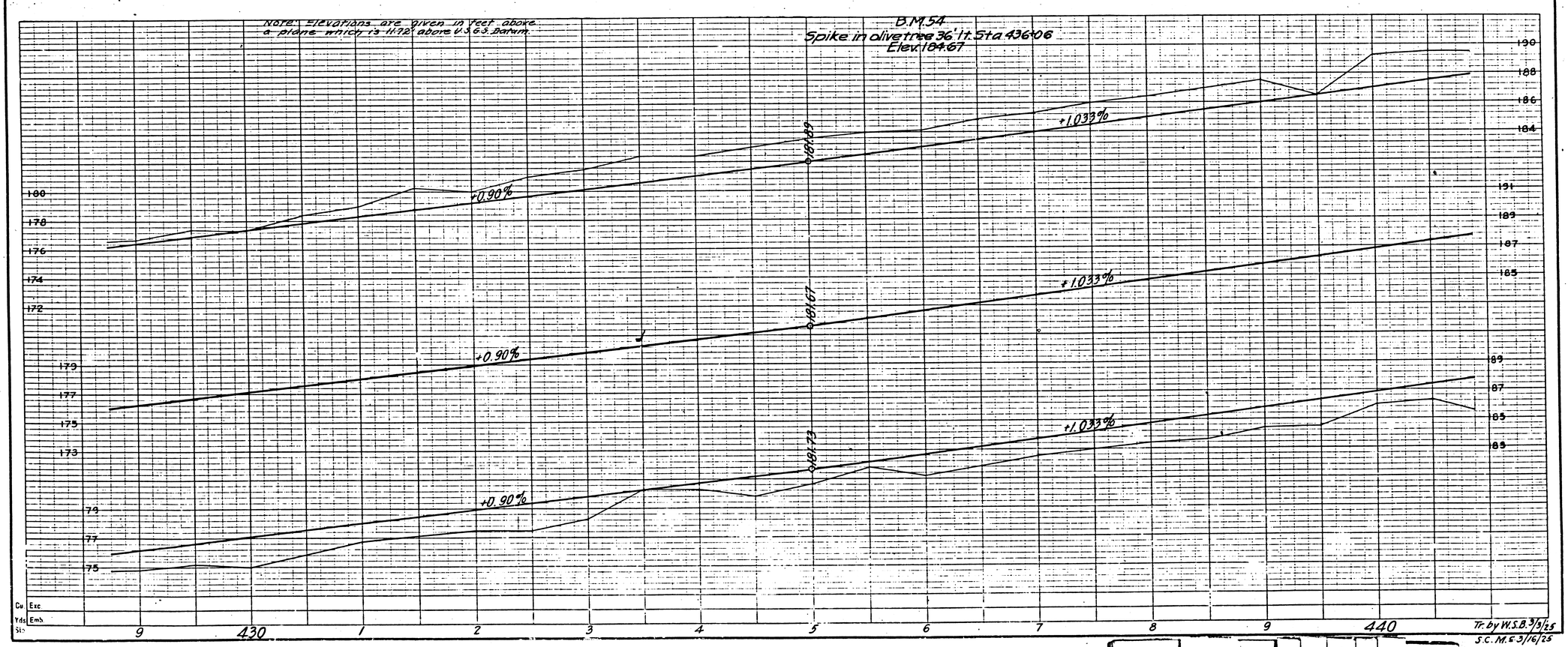

Tr. by W.S.B. 3/3/25
S.C.M.E. 3/16/25

F.M. 10272

A13 OF A16

2	CAL				

DIV	COUNTY	ROUTE	SEC.	SHEET No.	TOTAL SHEETS
VII	L.A.	2	D	15	17

Div. Eng., Div. VII

Approved

State Highway Engineer

RANCHO PASO DE BARTOLO

TRACT Nº2239
M.B. 28-94

LOT A.
E:33-242, Doc. 21474-H
E:10-198, O.R. 14363-181
Harriet W.R. Strong

See C.S. 8959

City of Whittier West Limits

LOT B.
Harriet W.R. Strong

1½" Pipe Pegline

F.W. Roberts 31 | D.H. Bowman 30 | Fulton H. Holland 30 | R.M. Bailey F.W. Roberts 29

D:43-239, O.R. 3858-331
D:55-141, O.R. 3659-380
D:43-255, O.R. 3910-169
D:45-73, O.R. 3904-257
D:43-256, O.R. 3910-169

FLORENCE AVE.

D.M. 999-85

OF TRACT Nº6675
M.B. 71-90

D:43-238, O.R. 1758-313
F.W. Roberts
D:52-2, O.R. 5536-272

D:48-136, O.R. 4454-393
Thomas Phillips

Victor York
D:43-258, O.R. 4289-130

WESTERN AVE.

F.W. Roberts
D:43-256, O.R. 4829-175
D:43-205, O.R. 3830-148
Mrs. Scholl's

TRACT Nº6350
M.B. 67-39

PALM AVE.

D:45-184, O.R. 4826-260
Laura E. Brodrick
D:48-214, O.R. 4541-315
D:2-216, O.R. 25139

O.R. D3636-415

TRACT Nº4938
M.B. 52-54

James Thomson
D:76-68, O.R. 3483-223

Clara R. Bonnie
D:42-137-240
Clara Shultz
D:76-68

Boundary City of Whittier

S51°06'53"E 5351.02'
7469.87'

Wall

Concrete Monument Marked B.M. 260 W.R. 262

F.M. 17693-2
C.S. 7693 Sht 2

PORTION OF RANCHO PASO DE BARTOLO

D:43-160, O.R. 4248-367
D:45-160, O.R. 4890-71
Ralph McNees

J.C. HIATT'S SUB. OF
M.R. 66-52
THE KEITH LOT 9. TRACT
Ralph McNees
D:43-160, O.R. 4248-367
D:45-160, O.R. 4890-71

Note: Elevations are given in feet above a plane which is 11.72' above U.S.G.S. Datum.

B.M. 55
X on concrete gate post, rt sta 445+90
Elev. 194.20

FLORENCE AVE.
WESTERN AVE.
PALM AVE.

+1.033%
+1.21%

Cu Yds Exc
Cu Yds Emb
Sta

441 2 3 4 5 6 7 8 9 450 1 2

F.M.	10272
A14	OF A16

DIV.	COUNTY	ROUTE	SEC.	SHEET No.	TOTAL SHEETS
VII	L.A.	2	D	16	17

Approved

Div. Eng. Div. VII

State Highway Engineer

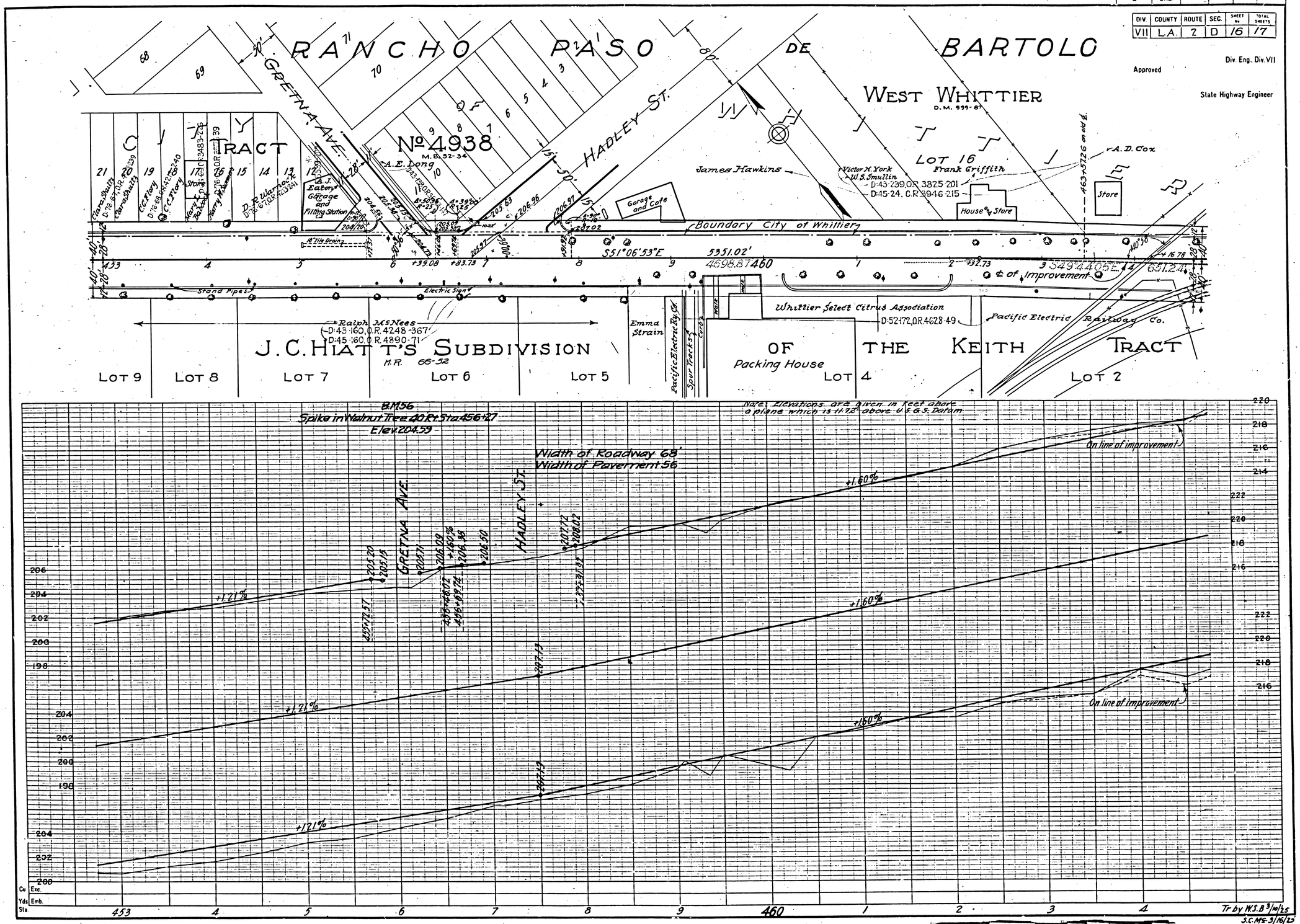

F.M. 10272

A15 OF A16

Sht. 36
37

DIV.	COUNTY	ROUTE
VIII	LA	2

Approved

Div. Eng.

State Highway Engineer

Sta. 468+73.14
R.C. Box Culvert
See Detail Plan No 7

WEST WHITTIER
D.M. 955-87

LOT 16

RANCHO

Pacific Electric Ry. Spur Tracks

60' MAGNOLIA AVE.

Oil Station

Standard Oil Company
D 67-265 O.R. 3516-200

S.O. Service Station

Boundary City of Whittier

Pacific Electric Ry Co.

D 52-172 O.R. 4628-49
Emma Strain

J. C. HIATT'S SUB.
OF THE
KEITH TRACT
M.R. 66-52

Winfield S. Rees

LOT 2.

LOT 1.

BARTOLO

PASO DE

SORENSON AVE. 40

468+83.97 Back
468+83.57 Ahead
EQUATION 40'

Δ=29°20'
R=45'

PICKERING LAND & WATER CO'S. SUBDIVISION
M.R. 21-53 & 54.

LOT B.

BLOCK E.

Southern Pacific Co.

Boundary City of Whittier

Southern Pacific Railroad

PHILADELPHIA ST.

Present R.R. Tracks

Present Edge of Pavement

Present Curb Line

Sta. 476+50
End of Contract.

S 29°45'53" E 765.12

S 51°06'53" E

535.02'

Scale of Feet

Center line of Improvement

Easterly Boundary Line of California Reform School.

CALIFORNIA REFORM SCHOOL TRACT
C.S.B. 1962
D.M. 562-187

F.M. 11962

C.S. 7693 Sht. 2

F.M. 11693-2

Δ=6°25'
R=20'

Present Curb to be extended

Construct Curb

Note: Elevations are given in feet above a plane which is 11.72' above U.S.G.S. Datum.

BM
X on H.W. 75 Lt. Sta 468+80
Elev. 225.855

+1.032%

+0.431%

On line of improvement

Width of Roadway 68 feet.
Width of Pavement 56 feet.

Sta 476+50
End of Contract

3'x8' R.C. (Silver)
See Detail Plan No 7

SORENSON AVE.

Cu. Yds. Exc.
Cu. Yds. Emb.
Sta

465 6 7 8 9 470 1 2 3 4 5 6

ROAD DISTRICT IMPROVEMENT NO. 287
ALIGNMENT, PROFILE AND GRADE LINES
OF WORK TO BE DONE ON
WHITTIER BOULEVARD
R. 287 A.B.
SHEET 1.
LOS ANGELES COUNTY ROAD DEPT.
APPROVED..... 1925
ENGINEER

This drawing and data hereon are hereby made a part of the specifications. Portion colored yellow shows cement concrete pavement to be constructed.
The grade lines shown are:
1. The crown grade for the center line of improvement.
2. The curb grade for the left side of the improvement, shown above the center line grade.
3. The curb grade for the right side of the improvement, shown below the center line grade. Points of break or change in rate of grade are shown by circles on the grade lines. Elevations are given in feet above a plane which is 11.72 feet above U.S.G.S. Datum Plane.

F.M.	10272
A16	OF A16