DIST.	COUNTY	ROUTE	SEC.	SHEET No.	TOTAL SHEETS
VII	L.A.	4	G	3	

D.W. Cortelyou
Dist. Eng. Dist.

Approved

Engineer, Surveys and Plans.

State Highway Engineer

SEC. 25
T. 5 N.-R. 17 W.-S.B.B.&M.

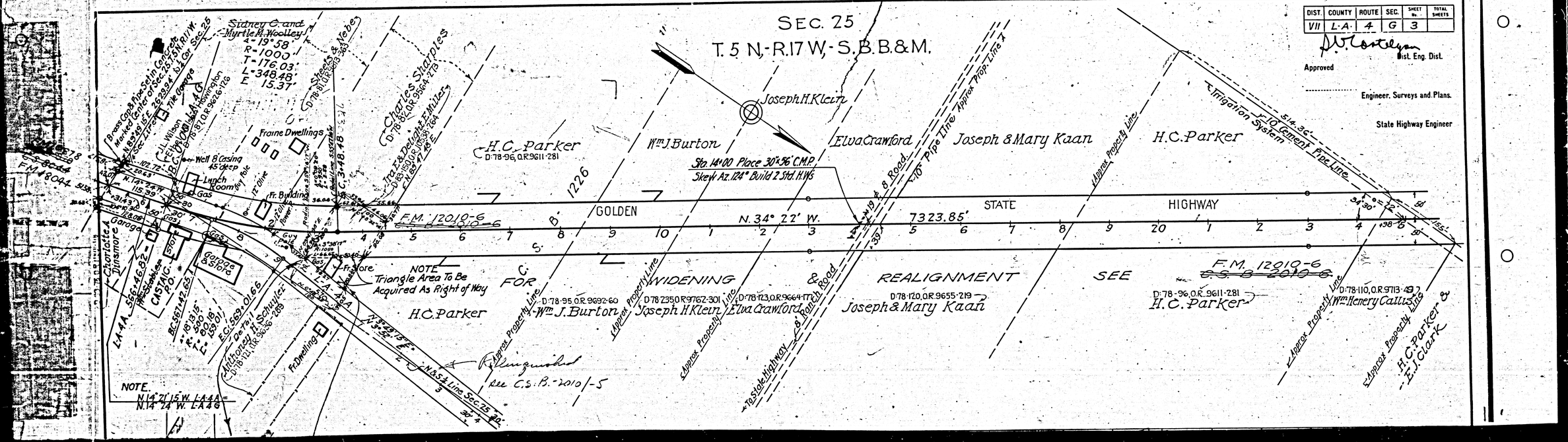

F.M. 10293

A1 OF A15

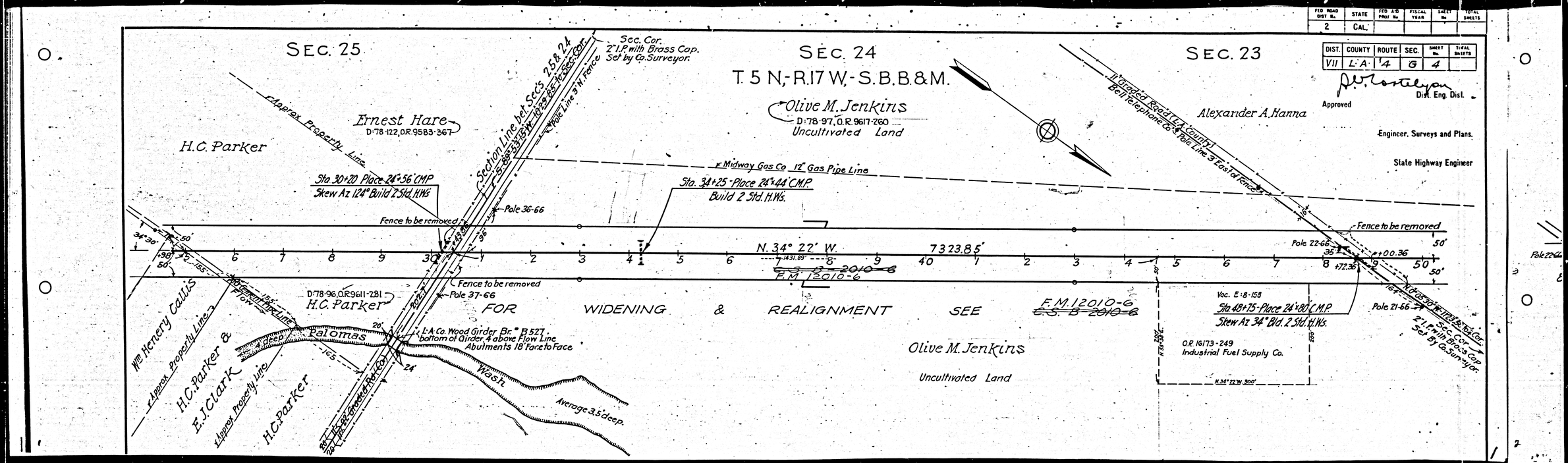

FED ROAD DIST No.	STATE	FED AID PROJ No.	FISCAL YEAR	SHEET No.	TOTAL SHEETS
2	CAL.				

DIST.	COUNTY	ROUTE	SEC.	SHEET No.	TOTAL SHEETS
VII	L.A.	4	G	4	

F.M. 10293

A2 OF A15

FED ROAD DIST No	STATE	FED AID PROJ No	FISCAL YEAR	SHEET No	TOTAL SHEETS
2	CAL				

DIV.	COUNTY	ROUTE	SEC.	SHEET No	TOTAL SHEETS
VII	L·A·	4	G	5	

Approved

Div. Eng. Div.

Engineer, Surveys and Plans.

State Highway Engineer.

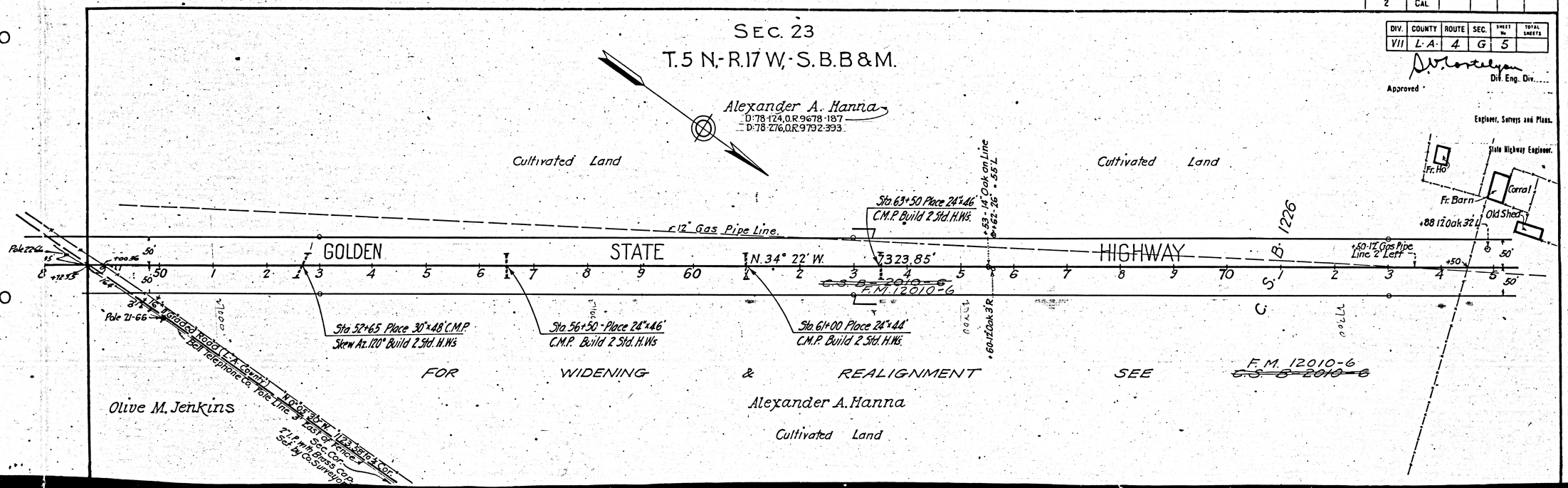

F.M. 10293

A3 OF A15

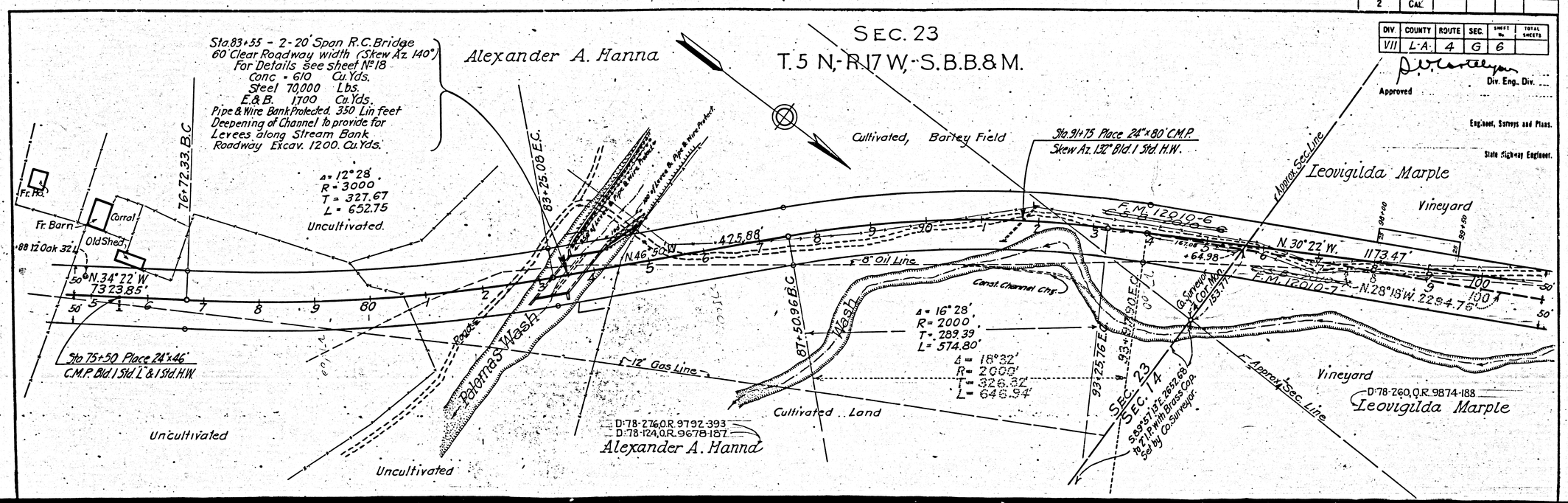

DIST. No.	STATE	PROJ. No.	YEAR	No.	SHEETS
2	CAL.				

DIV.	COUNTY	ROUTE	SEC.	SHEET No.	TOTAL SHEETS
VII	L-A	4	G	6	

Approved

Div. Eng., Div.

Engineer, Surveys and Plans.

State Highway Engineer.

F.M. 10293

A4 OF A15

P.U.D. ROAD DIST No.	STATE	FED. AID PROJ. No.	FISCAL YEAR	SHEET No.	TOTAL SHEETS
2	CAL.				

DIST.	COUNTY	ROUTE	SEC.	SHEET No.	TOTAL SHEETS
VII	L-A.	4	G	7	

Vs

Leovigilda Martinez de Marple, Def.

Order authorizing Plaintiff to take immediate possession issued on Mar. 18th 1930.

Case dismissed March 6th 1931.

Deeded - D:78-260, O.R. 9874-188

Approved

Dist. Eng. Dist.

Engineer, Surveys and Plans.

State Highway Engineer

SEC. 14

T. 5 N - R17W - S.B.B.&M.

Leovigilda Marple

Parcel No 7

8.779 Ac.±

Cultivated Land

Frame Barn

Shed

Cistern

1 Story Frame Residence Mrs Marple

8' Oil Line

Vineyard

Sta 104+40 Place 24"x100' C.M.P.

Skew Az. 135° Bld 1 Std 2' & 1 Std H.W.

N 30° 22' W 1175.47'

N 28° 18' W 2294.75'

F.M. 12010-7

Sta 109+47 Place 24"x62' C.M.P.

Build 1 Std. H.W.

Traveled Road

R/W Line

N 25° 16' W 660.29'

7 Year old Apricot & Peach Orchard

Olive Trees

Pasture land

Vineyard

Wash

104+99.23 B.C.

109+44.29 E.C.

FOR WIDENING & REALIGNMENT SEE C.S. B-2010-7 F.M. 12010-7

Cultivated Land

D:78-260, O.R. 9874-188

Leovigilda Marple

116+04.58 B.C.

116+94.58 P.O.C. = EQUATION

Sta 117+15 Place 24"x54' C.M.P.

Skew Az. 80° Bld 1 Std 2' H.W.

8' Oil Line

Sta 120+10 Place 24"x62' C.M.P.

Build 1 Std 2' H.W.

Δ = 41° 24'
R = 1700'
T = 642.38'
L = 1228.36'

Δ = 38° 22'
R = 1700'
T = 591.45'
L = 1138.36'

F.M.	10293
A5	OF A15

DIST. No.	STATE	FED. AID PROJ. No.	FISCAL YEAR	SHEET No.	TOTAL SHEETS
2	CAL.				

DIST.	COUNTY	ROUTE	SEC.	SHEET No.	TOTAL SHEETS
VII	L-A.	4	G	8	

Approved

Dist. Eng. Dist.

Engineer, Surveys and Plans.

State Highway Engineer

SEC. 14

SEC. 15

T. 5 N - R 17 W - S.B.B.&M.

Sec. Line

Sec. 14 / Sec. 15

Leovigilda Marple
D:78-260, O.R. 9800-188

Carlos Martinez
D:78-238, O.R. 9800-307

Sta. 131+15 - Place 24"x138'
C.M.P. Build 1 Std. H.W.

Sta. 133+62 - Place 24"x80'
C.M.P. Build 1 Std. H.W.

Sta. 141+96 - Place 30"x220' C.M.P.
Skew Az. 112° Bld. 1 Std. H.W.

Sta. 146+00 - Place 30"x136' C.M.P.
Skew Az. 75° Bld. 1 Std. H.W.

Sta. 125+50 - Place 24"x104'
C.M.P. Build 1 Std. H.W.

GOLDEN STATE HIGHWAY
N. 47° 20 W. 911.20'
E.S. B-2010-7
F.M. 12010-7

Δ = 41° 24'
R = 1700
T = 642.38'
L = 1228.36'

Δ = 38° 22'
R = 1700
T = 594.45'
L = 1138.36'

EQUATION
28+32.94 E.C.
28+74.71 P.O.T.
28+28.69 E.C.

N. 66° 40 W. 204.50

13 Open Well 3.5'x3.5'x15' on line

6 Pepper 15

5,000 Gal. Conc. Tank on 1-Story Fr. House

4 Yr. Old Apricot & Peach Orchard

Fr. Garage

Fr. Barn.

Δ = 19° 20'
R = 1200
T = 204.40'
L = 404.92

Traveled Road

Approx. Sec. Line

133+96.34 E.C.

127+91.42 P.C.

4"x4" Stake set in mound of rock

N 11° 29' 17" W
27.74'

143+07.54 P.C.

Δ = 3° 36'
R = 1000'
T = 281.40'
L = 548.62'

148+56.16 E.C.

N 15° 54' W. 168.59

150+24.75 P.C.

FOR WIDENING & REALIGNMENT SEE F.M. 12010-7 ~~E.S. B-2010-7~~

F.M. 10293

A6 OF A15

DIST.	COUNTY	ROUTE	SEC.	SHEET No.	TOTAL SHEETS
VII	L-A.	4	G	9	

DIST.	STATE	PROJ. No.	FISCAL YEAR	SHEET No.	TOTAL SHEETS
2	CAL.				

SEC. 15

T. 5 N.-R. 17 W.-S.B.B.&M.

SEC. 10

Carlos Martinez
D:78-238, O.R. 9800-307

Approved _____ Dist. Eng. Dist.

Engineer. Surveys and Plans.

State Highway Engineer

Δ=26° 14'
R=1000'
T=233.01
L=457.66

154+82.61 E.C.

150+24.75 B.C.

N.42° 08' W. 143.79'

N.15° 54' W. (168.59)

150

50'

50'

1 2 3 4 5 6 7 8 9 160 1 2 3 4 5 6 7 8 9 170 1 2 3 4 5

Sta 150+21 - Place 30"×164'
C.M.P. Build 1 Std. H.W.

E.S. B-2010-7

F.M. 12010-7

Sta 157+40 - Place 30"×210'
C.M.P. Build 1 Std. H.W. Az. 75°

156+26.40 B.C.

Δ=42° 08'
R=1000'
T=385.20'
L=735.37'

Sta 161+00 - Place 30"×384' C.M.P.
Az 115° Lt. 308' Rt. Bld 1 Std. H.W.

Approx. Sec. Line

S.W. Cor. Sec. 15

N.89° 46' E. 1483.40'

To S.W. Morning Sec. Cor.

163+61.77 E.C.

North 151.46'

3+43.92

165+13.23 B.C.

Δ=25° 50'
R=1000'
T=229.34'
L=450.88'

169+64.11 E.C.

Sta 170+10 - Place 24"×116'
C.M.P. Build 1 Std. 'L' H.W.

Sta 172+90 - Place 24"×128'
C.M.P. Build 1 Std. H.W.

N.25° 50' W. 137.60'

N.10° 54' W. 161.81'

175+24.16 B.C.

50'

50'

E.S. B-2010-7

F.M. 12010-7

171+01.71 B.C.

Δ=14° 56'
R=1000'
T=131.06'
L=260.64'

173+62.35 E.C.

FOR WIDENING & REALIGNMENT SEE

F.M. 12010-7
E.S. B-2010-7

D:78-238, O.R. 9800-307
Carlos Martinez

Carlos Martinez

Tie: 1.89346' E 1483.40' To S.W. Morning Sec. Cor.

15 10
14 11

F.M.	10293
A7	OF A15

DIST. No.	STATE	PROJ. No.	YEAR	No.	SHEET No.
2	CAL.				

DIST.	COUNTY	ROUTE	SEC.	SHEET No.	TOTAL SHEETS
VII	L.A.	4	G	10	

Approved _____ Dist. Eng. Dist.

_____ Engineer, Surveys and Plans.

_____ State Highway Engineer

SEC. 10
T. 5 N - R. 17 W - S.B.B & M.

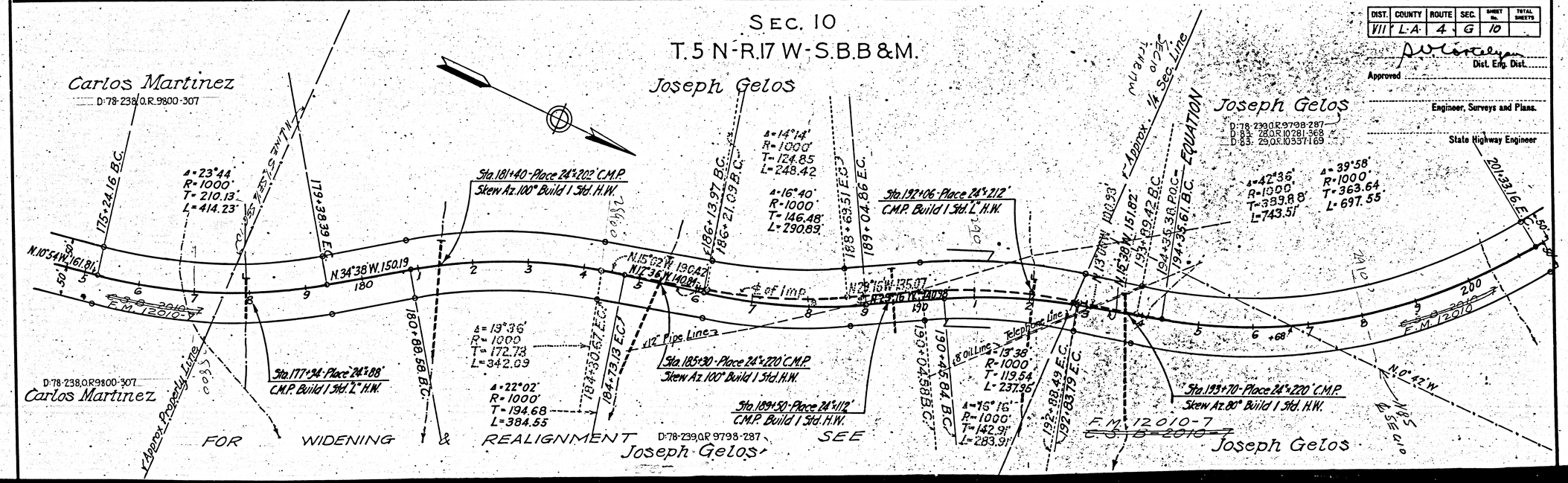

F.M.	10293
A8	OF A15

FED ROAD DIST. No.	STATE	FED AID PROJ No.	FISCAL YEAR	SHEET No.	TOTAL SHEETS
2	CAL.				

DIST.	COUNTY	ROUTE	SEC.	SHEET No.	TOTAL SHEETS
VII	L.A.	4	G	11	

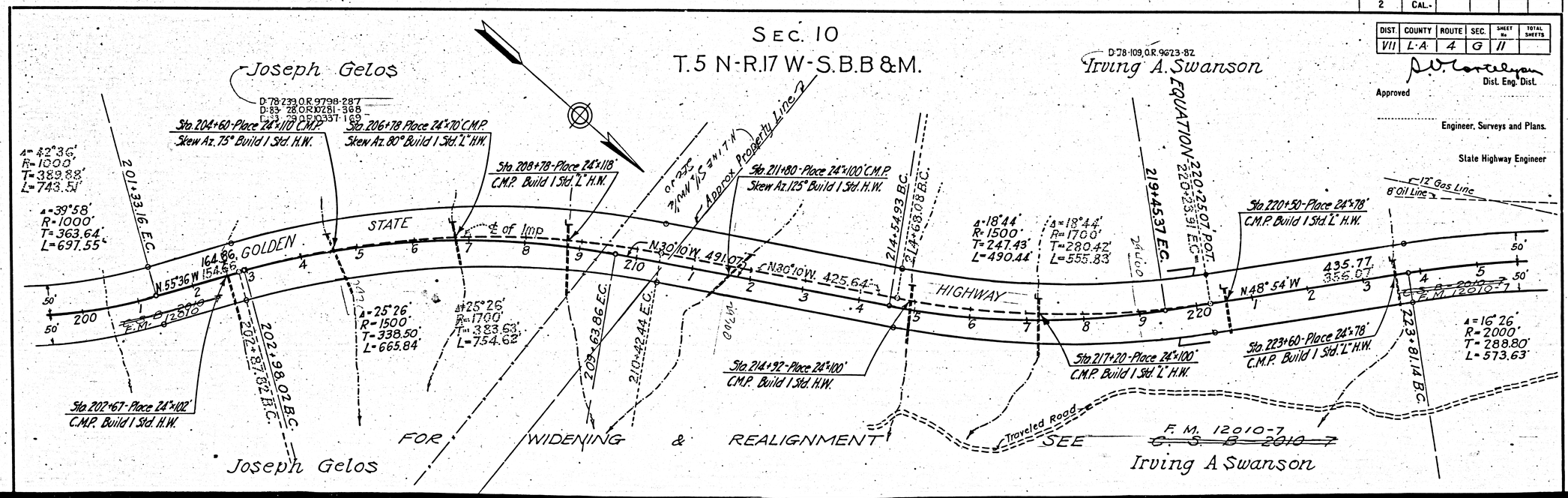

Approved

Dist. Eng. Dist.

Engineer, Surveys and Plans.

State Highway Engineer

FED. ROAD DIST. No.	STATE	FED. AID PROJ. No.	FISCAL YEAR	SHEET No.	TOTAL SHEETS
2	CAL.				

DIST.	COUNTY	ROUTE	SEC.	SHEET No.	TOTAL SHEETS
VII	L-A	4	G	12	

D. V. Castelyon
Dist. Eng. Dist.
Approved

Engineer, Surveys and Plans.

State Highway Engineer

SEC. 10

SEC. 4

T. 5 N R. 17 W - S.B.B.&M.

SEC. 3.

Approx. Sec. Line

Irving A. Swanson
D: 78-109 O.R. 9623-82

Sta 229+55 - Place 24"x86' C.M.P.
Skew Az. 105° Build 1 Std. H.W.

Pauline V. Coulter
D: 78-107, O.R. 9684-140

Sta 239+57 To 240+17 Build
60' Of R.C. Cribbing 178' Lt.
For Details See Sheet No. 13

8" oil Line
12" Gas Line

N 32°28' W 214.87'
79.44'
230+34.21 B.C.

231+66.64 B.C.

Δ = 5°19'
R = 2500'
T = 181.76'
L = 362.88'

230+97.09 E.C.

Δ = 11°18'
R = 2500'
T = 247.33'
L = 493.06'

236+59.70 E.C.

VIOLIN
F.M. 12010-7
C.S.B. 2010-7

N 40° 47' W
1509.08'

N 43°46' W 469.34'

D: 95-189 O.R. 12463-219 — D: 92-93, O.R. 12125-222
D: 91-189 O.R. 12171-104

F.M. 12010-8
C.S.B. 2010-8

N. 33°58' W. 406.72'

F.M. 12010-7, 8
C.S.B. 2010-7&8

Tie to sec. Cor.
S 88°09' E
1760.18'

Fence S 88° E

Traveled Road

FOR WIDENING & REALIGNMENT SEE

Gate

Vineyard

SADDLE

Tower No. 594

Δ = 16° 26'
R = 2000'
T = 288.80'
L = 573.63'

239+54.77 E.C.

241+29.04 B.C.

Tower No. 592

Δ = 9° 48'
R = 2500'
T = 214.33'
L = 427.61'

245+56.65 E.C.

Tower No. 591

249+06.17 B.C.

249+63.37 B.C.

Tower No. 590

Δ = 20° 03'
R = 1500'
T = 265.16'
L = 524.91'

Δ = 10° 34'
R = 2000'
T = 184.95'
L = 368.85'

Irving A. Swanson

Pauline V. Coulter

F.M.	10293
A10	OF A15

DIST. No.	STATE	PROJ. No.	YEAR	No.	SHEETS
2	CAL.				

DIST.	COUNTY	ROUTE	SEC.	SHEET No.	TOTAL SHEETS
VII	L-A	4	G	13	

P.V. Castelyon
Dist. Eng. Dist.
Approved

Engineer, Surveys and Plans.

State Highway Engineer

SEC. 4.
T.5 N R.17W-S.B.B.&M.

Pauline V. Coulter

~~Grizzly Live Stock & Land Co.~~

Sta 254+13 - Place 24"x68' C.M.P. Build 1 Std. "L" H.W.

Sta 269+75 - Place 24"x54' C.M.P. Build 1 Std. "L" H.W.

Sta 274+08 - Place 24"x206' C.M.P. Skew Az. 95° Build 1 Std. "L" H.W.

Sta 260+84 - Place 24"x84' C.M.P. Skew Az. 135° Bld. 1 Std. "L" H.W.

Traveled Road

℄ of Imp

Channel Change

Approx E & W ℄ Sec 4

Corner 5 6 7 8

Δ = 52°36'
R = 1000'
T = 494.23'
L = 918.04'

Δ = 54°01'
R = 1000'
T = 509.71'
L = 942.77

Δ = 10°34'
R = 2000'
T = 184.95'
L = 368.85

Δ = 20°53'
R = 1500'
T = 276.16'
L = 524.91'

Δ = 37°40'
R = 1000'
T = 341.08
L = 657.41

Δ = 41°31'
R = 1000'
T = 379.03'
L = 724.50

Δ = 5°48'
R = 7800'
T = 141.84'
L = 283.44

D:32-99, O.R. 12125-228
D:91-189, O.R. 12171-104

N.33°14'W. 554.36 N.37°37'W. 479.81'

N.23°24'W. 95.13'

N.23°24'W. 19.88'

N.74°45'W. 127.15'

N.76°00'W. 161.69'

249+06.71 E.C.

249+63.37 B.C.

253+32.22 E.C.

254+33.21 E.C.

254+63.59 R.E.C.

264+32.00 E.C.

265+93.77 B.C.

265+15.59 P.C.C.

272+51.18 P.C.C.

273+40.19 E.C.

275+34.62 E.C.

F.M. 12010-8
S.B. 201-8-G

~~F.M. 12010-8~~
~~S.B. 201-8-G~~

FOR WIDENING & REALIGNMENT

SEE

D:78-107, O.R. 9684-140
Pauline V. Coulter

~~Grizzly Live Stock & Land Co~~

Phillip W. Helwig
Marid F. Helwig
D:91-146, O.R. 12123-177

F.M. 10293

A11 OF A15

FED. ROAD DIST. No.	STATE	FED. AID PROJ. No.	FISCAL YEAR	SHEET No.	TOTAL SHEETS
2	CAL.				

DIST.	COUNTY	ROUTE	SEC.	SHEET No.	TOTAL SHEETS
VII	L-A	4	G	14	

Dist. Eng. Dist.

Approved

Engineer, Surveys and Plans.

State Highway Engineer

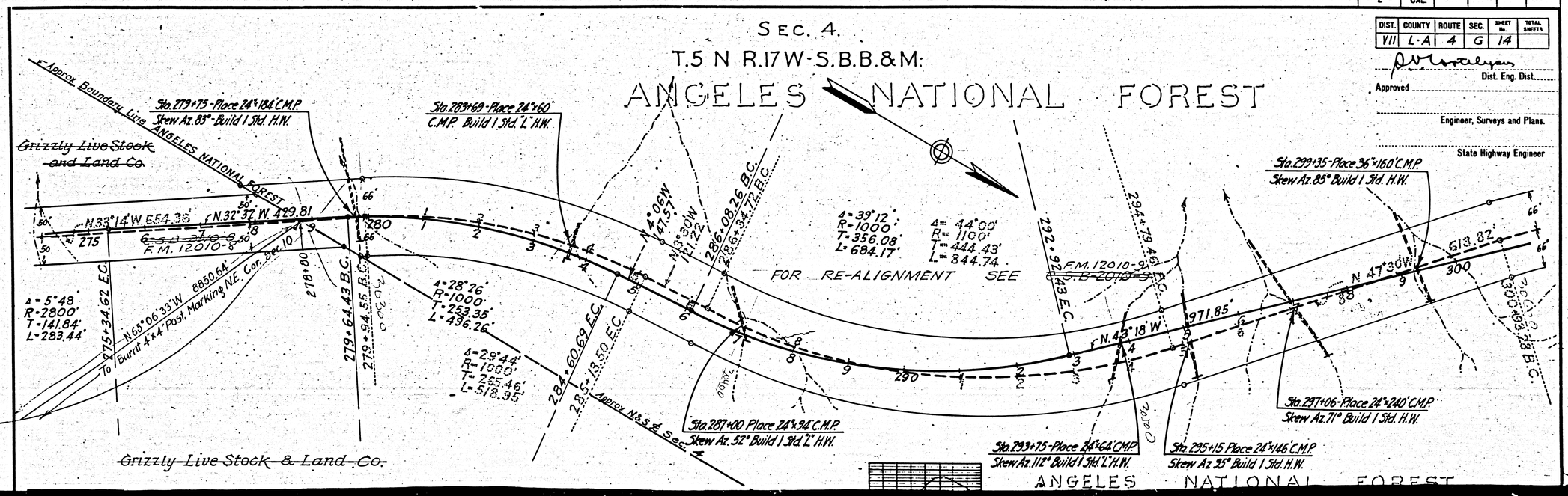

F.M. 10293

A12 OF A15

FED. ROAD DIST. No.	STATE	FED. AID PROJ. No.	FISCAL YEAR	SHEET No.	TOTAL SHEETS
2	CAL.				

DIST.	COUNTY	ROUTE	SEC.	SHEET No.	TOTAL SHEETS
VII	L-A	4	G	15	

S. V. Castelyan
Dist. Eng. Dist.

Approved

Engineer, Surveys and Plans.

State Highway Engineer

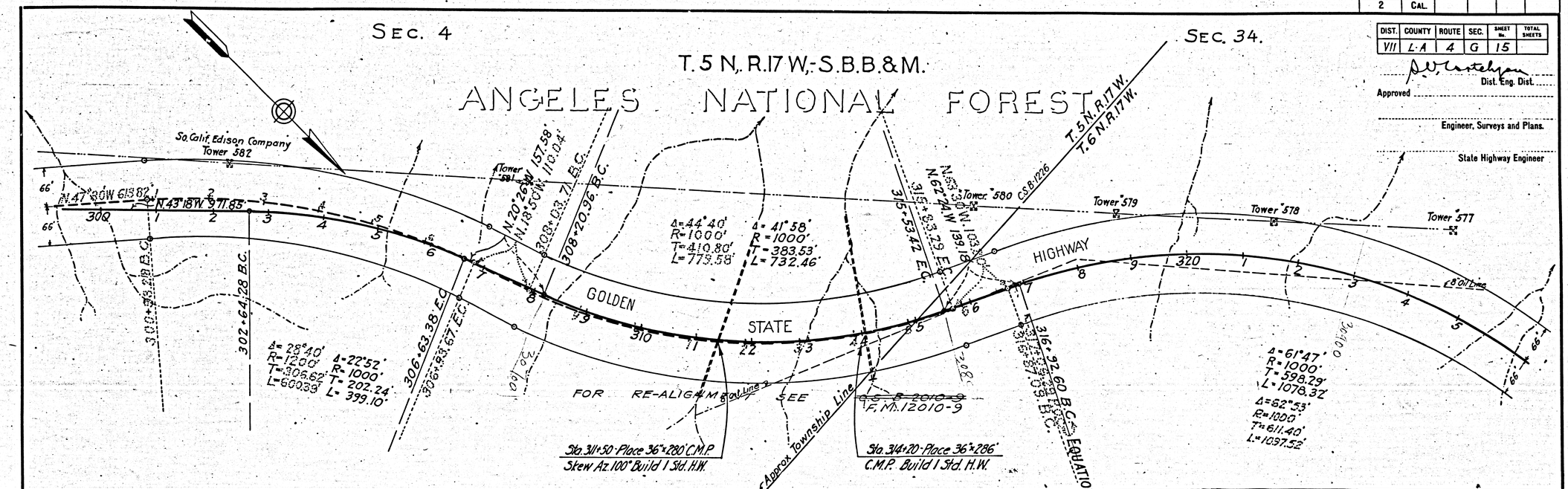

F.M. 10293

A13 OF A15

FED. ROAD DIST. No.	STATE	PROJ. No.	FISCAL YEAR	SHEET No.	TOTAL SHEETS
2	CAL.				

DIST.	COUNTY	ROUTE	SEC.	SHEET No.	TOTAL SHEETS
VII	L.A.	4	G	16	

A. V. Castelyou
Dist. Eng. Dist.

Approved

Engineer, Surveys and Plans.

State Highway Engineer

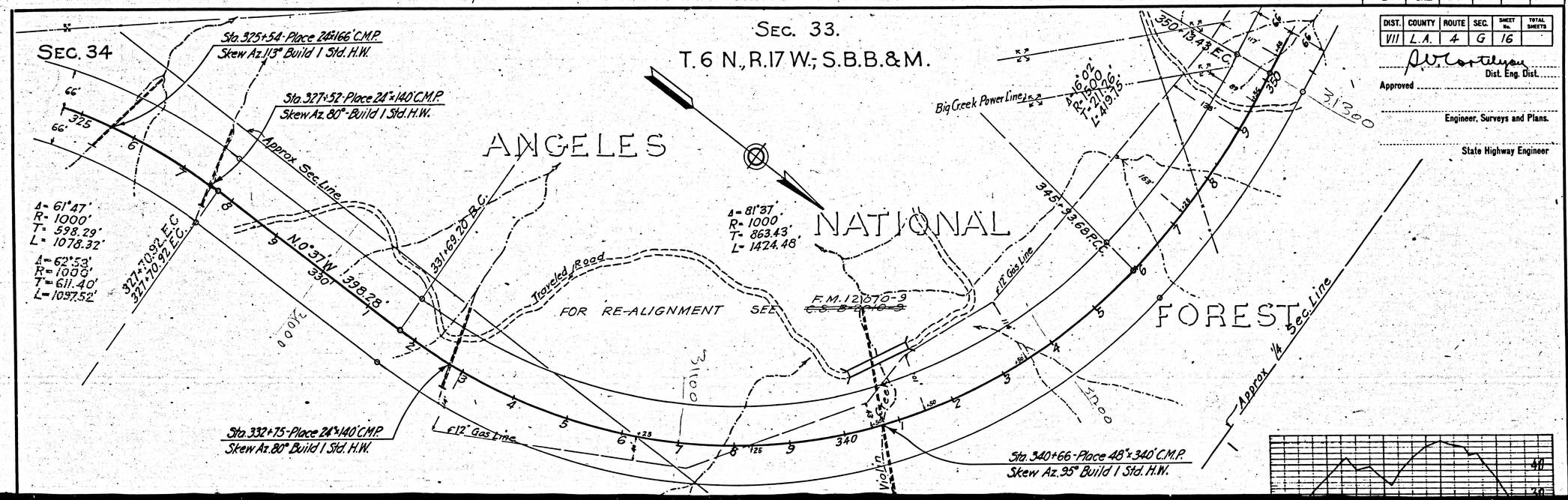

F.M.	10293
A14	OF A15

FED. ROAD DIST. No.	STATE	FED. AID PROJ. No.	FISCAL YEAR	SHEET No.	SHEETS
2	CAL.				

DIST.	COUNTY	ROUTE	SEC.	SHEET No.	TOTAL SHEETS
VII	L-A	4	G	17	

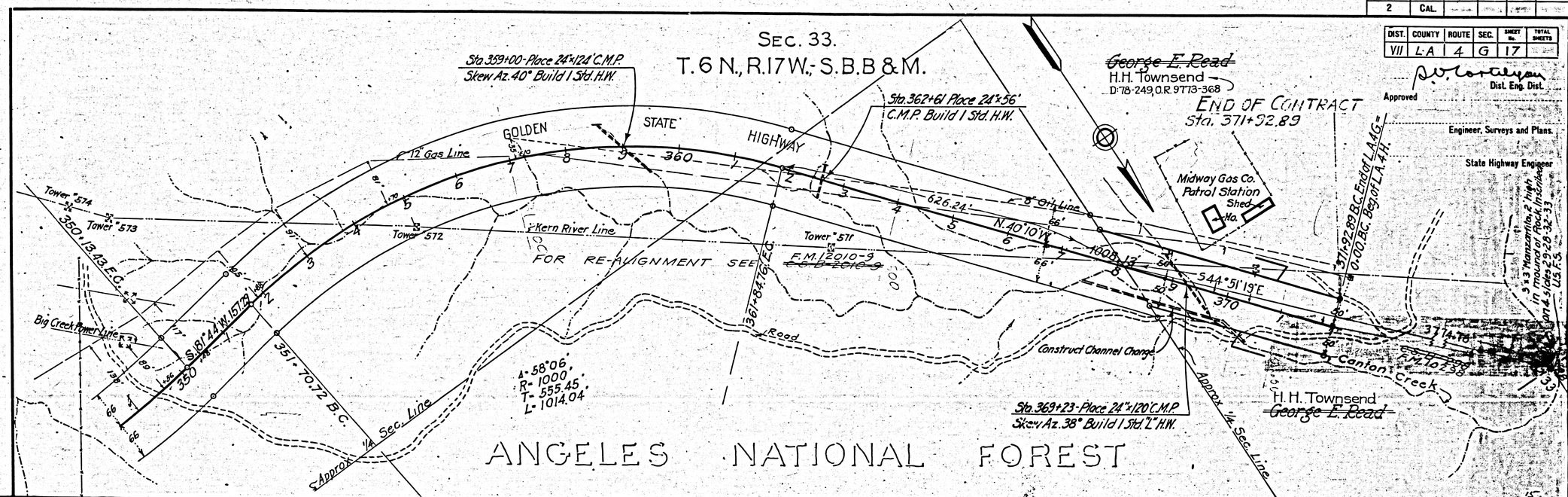

Approved

Dist. Eng. Dist.

Engineer, Surveys and Plans.

State Highway Engineer

F.M. 10293

A15 OF A15