FM10575 000 SH 00010 0010 085 ST HY MAP
000 SH 00010 0010 088 ST HY MAP
000_SH_00011_007 ST_HY_MAP

F.M. 10575

A1 OF A11

R/W-Map
Scale 1"=50'

WESTERN EMPIRE TRACT.
MB:18—154&155

Lot 231
D:O.R.9634-192
Charles W. Marks et ux
M:O.R.9613-233
Hugh Bonnerman
T.D:O.R.9684-61
Calif. T.I. Co.
D:23-285, O.R.11329-39

TUJUNGA CANYON
MONTE VISTA
BLVD
Lot E
N23°55'W
Rad. Line
Rad. Line

D:7200-2
Victor Zitto et ux
Lot 230½
D:23-285, O.R.11481-45

D:5116-130
Lot 1.
Victor Zitto
J. S. Zitto
D:23-286, O.R.11360-371

ITALIAN TRACT
MB:11-200

Lot 2.

CARLISI TRACT
MB:22-170
Lot 2.

Fd. ½" Bolt Set in Conc.
P.I. of Impr.
℄ of R/W.
℄ Imp. S53°10'E
S53°09'35"E - 598.23
℄ R/W as per C.S.8788-Sh.2.
S53°09'35"E
S53°09'35"E.
Δ=7°23'02" R=2050 L=264.19'
263.46'
320.57'
57.92±
57.11½
N39°33'25"E
Δ=4°42'30" L=169.46'
Δ=1°49'24"
592.92'
674.12 rec.
276.02'
277.60'
275.89'
276.02'
S68°52'30"E
265.01'
150.77'
Δ=15°42'35" R=1950 L=534.85'
574.09'
572.00'
17' R/W Ded. by Tr. 9637
Δ=2°49'08" L=95.94
A Portion of the Rio. Tujunga Pat:1-561&562
℄ Imp.
Δ=15°42'30"
R=2000'
T=275.89'
L=548.32'
℄ R/W
Δ=15°42'35"
R=2000'
T=276.02'
L=548.57'
Rancho Tujunga
Rancho La Cañada
Phillipe Begue
Lot 46
SUBDIVISIONS OF RANCHO LA CAÑADA
M.R.: 4-351.
TRACT No. 9637
M.B. 134-P.19 & 20
Southern Properties Inc.
N17°01'20"E
Fd. 3" I.P. with Bronze Cap set in Conc. by County Surveyor Marking Sta. No. 1, Ro. La Cañada & Sta. No. 13, Ro. Tujunga
TRACT No. 4774
MB:113-64&65
9
Honolulu Ave.

H.K.M. 3-7-52

Note - References in green are to Co. Sur. F.B.1306, which is a rectograph print of State Hwy. field notes.

Sht. 52

WESTERN EMPIRE TRACT, Sheet No. 2
M.B. 18-P.154 & 155

230
230½

D:O.R.9634-192
Charles W. Marks et ux
M:O.R.9613-233
Hugh Bonnerman
T.D:O.R.9684-61
Calif. T.I. Co.
D:23-285, O.R.11329-39

MONTE VISTA
BLVD.
Lot E
231
CITY OF TUJUNGA ANNEX TO LOS ANGELES
Chas. W. Marks et ux.
Frame 08/8.82

D:7200-2
Victor Zitto et ux
D:23-285, O.R.11481-45

City of Tujunga Annexation to Los Angeles
North HAINES
Heirs to the Estate of Walter Frederick Eichenhofer, Decd
D:87-90, O.R.11428-377

LOS ANGELES
ITALIAN TRACT
M.B. 11-P.200
Lot 1
D:5116-130
Victor Zitto
J. S. Zitto
D:23-286, O.R.11360-371
Lot 2
D:3018-12
John Pettrotta
M:3697-100
Mrs. F. J. Yarba
D:23-282, O.R.11496
Vineyard
Old R/W Mon.
Private Road (Gravel)
Gas Station
Walnut
Olive
Olive Trees
Gasoline Sta.
Frame House
Fruit Stand
Palms
Oak
Soak
Alley
Fay's Garage
R/W Mon.
Conc. Storm Drain
Pl. of R/W on Rancho Line 512+28.58
Pl. of ℄ Imp. 512+34.70
℄ Imp. S53°10'E.
S53°09'35"E. ℄ R/W C.S.8788
N69°31'W. 6.00'
DETAIL AT RANCHO LINE. No Scale
Δ=15°42'35"
N.14°00'E. 50.39'
N.30°02'30"E. 48.65'
S.53°10'E. 3457.62'
S.68°52'30"E.
FOOTHILL
BLVD.
C.S.8112
17' By Tract Dedication
Phillipe Begue
Walter Jones
Southern Properties Inc.
Security First Nat'l Bank of LA
Henry E. Fullerton
Nelle M. Hart
Harry Gabstein
TRACT No. 9637
M.B. 134-P.19 & 20
MANOA
AVENUE
Apportion of Rancho Tujunga PAT. 1-561 & 562
Easterly Boundary Rancho Tujunga
Westerly Boundary Rancho La Canada
℄ Survey
Δ=15°42'30"
R=1000'
T=137.94
L=274.16
℄ Net Imp.
Δ=15°42'30"
R=2000'
T=275.89'
L=548.32'
EQUATION 515+08.87 P.O.T.
Vineyard
D:1061-180
Phillipe Begue
T.D:O.R.9090-247
Nat'l Bankitaly Co.
D:87-12, O.R.11491-205
PORTION OF LOT 46
SUBDIVISIONS OF RANCHO LA CANADA
M.R. 4-P.351
Fd. 2" I.P. & Brass Cap set by Co. Sur. Sta. No. 1 Rancho La Canada Sta. No. 13 Rancho Tujunga
CITY OF LOS ANGELES
CARLISI TRACT
M.B. 22-P.170
Heirs of Antonio Carlisi Decd
Giovanni De Vincenzo
TRACT No. 4774
M.B. 113-P.64 & 65
TR. NO. 4238
M.B. 47-P.90
TUNA CANYON ADDITION
City of Tujunga Annex to Los Angeles
HONOLULU AVE.
B.M.

FED. ROAD DIST. NO.	STATE	FED. AID PROJ. NO.	FISCAL YEAR	SHEET NO.	TOTAL SHEETS
2	CAL.				

DIST.	COUNTY	ROUTE	SEC.	SHEET NO.	TOTAL SHEETS
VII	L.A.	9	A		

Approved: Dist. Eng. Dist. VII.
Engineer, Surveys and Plans.
State Highway Engineer

F.M. 10575

A2 OF A11

Superior Court Case No. 351436
Suit for Condemnation
Filed Jan. 5th 1933
People of the State of Cal, Pltff.
Vs.
H. L. Jones et al., Defendants.

Note:- Suit covers parcels 1 to 9, 11 to 13, 15 to 19, 21 to 24 and 26 as tinted brown on this map.
Order authorizing Pltff. to take immediate possession of parcels 1 to 9, 11 to 13, 15 to 19, 21 to 24 and 26, rendered Jan. 5th 1933.
Case dismissed as to parcel 17 on June 8, 1933.
Case dismissed as to parcel 16 on April 26, 1933.
Case dismissed as to parcel 15 on Oct. 6, 1933.
Case dismissed as to parcels 1, 2, 3, 4, 5, 6, 7, 8, 9, 11, 12, 18 and 19 on Jan. 31, 1934.
Case dismissed as to parcels 24 and 26 on Feb. 13, 1934.
Case dismissed as to parcel 23 on July 17, 1934.
Interlocutory judgment as to parcel 22, rendered Apr. 1, 1936. J.B. 937-260.
Final judgement in favor of Pltff. as to parcel 22, rendered May 25, 1936.
E:11-136, O.R. 14208-102
Case dismissed as to parcels 13 and 21 on May 5, 1936.

Superior Court Case No. 352149
Suit for Condemnation
Filed Jan. 23rd 1933
People of the State of Cal., Pltff.
Vs
Title Ins. and Trust Co. et al., Def.

Note:- Suit covers parcels 1 and 2 as tinted red on this map.
Order authorizing Pltff. to take immediate possession of parcels 1 and 2, rendered Jan. 27th 1933.
Case dismissed Feb. 26, 1934

FED. ROAD DIST. No.	STATE	FED. AID PROJ. No.	FISCAL YEAR	SHEET No.	TOTAL SHEETS
2	CAL.				

DIST.	COUNTY	ROUTE	SEC.	SHEET No.	TOTAL SHEETS
VII	L.A.	9	A	✓	

Approved

Dist. Eng. Dist. VII

Engineer, Surveys and Plans.

State Highway Engineer

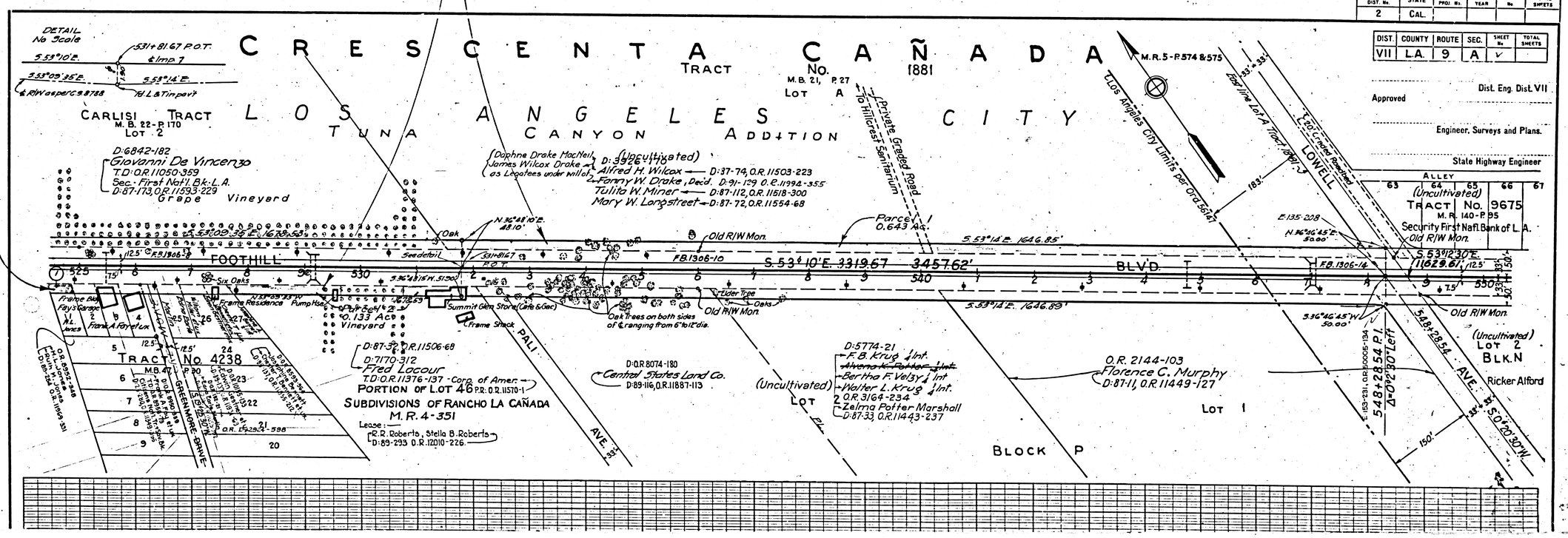

F.M. 10575

A3 OF A11

FED ROAD DIST. No.	STATE	FED AID PROJ. No.	FISCAL YEAR	SHEET No.	TOTAL SHEETS
2	CAL.				

DIST.	COUNTY	ROUTE	SEC.	SHEET No.	TOTAL SHEETS
VII	L.A.	9	A	✓	

Approved

Dist. Eng. Dist. VII

Engineer, Surveys and Plans.

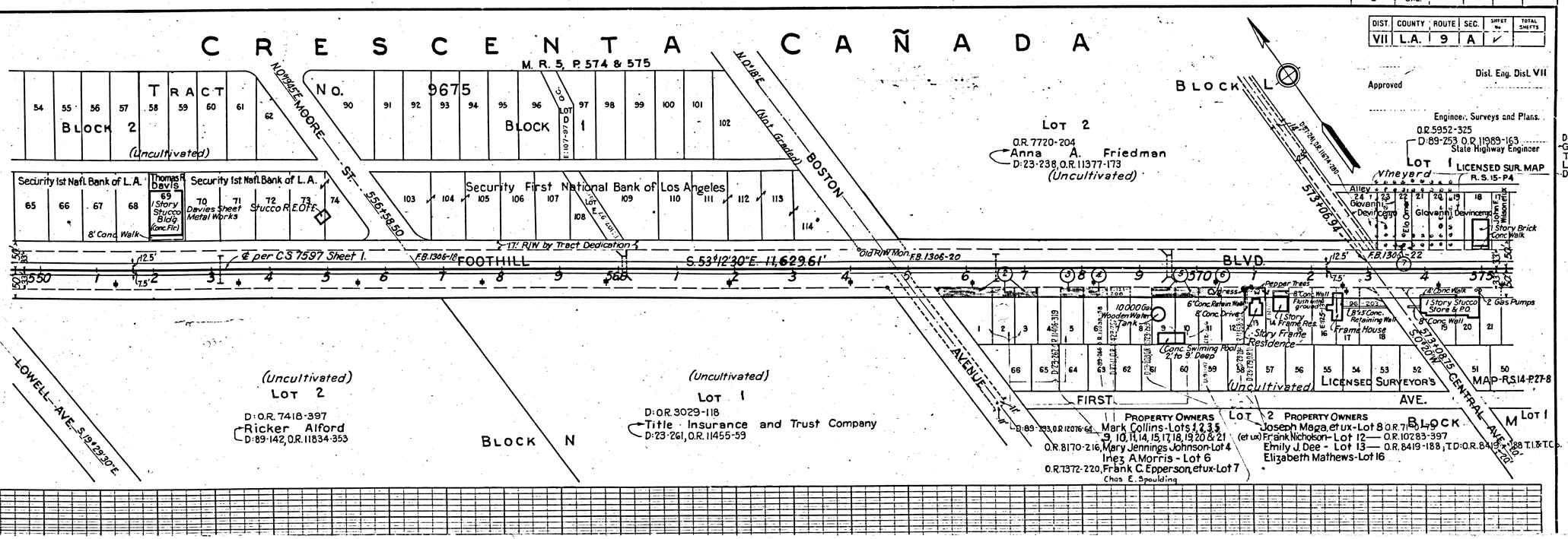

F.M. 10575

A4 OF A11

FED ROAD DIST No.	STATE	FED A/D PROJ No.	FISCAL YEAR	SHEET No.	TOTAL SHEETS
2	CAL.				

DIST.	COUNTY	ROUTE	SEC.	SHEET No.	TOTAL SHEETS
VII	L.A.	9	A		

Approved

Dist. Eng. Dist. VII

Engineer, Surveys and Plans.

State Highway Engineer

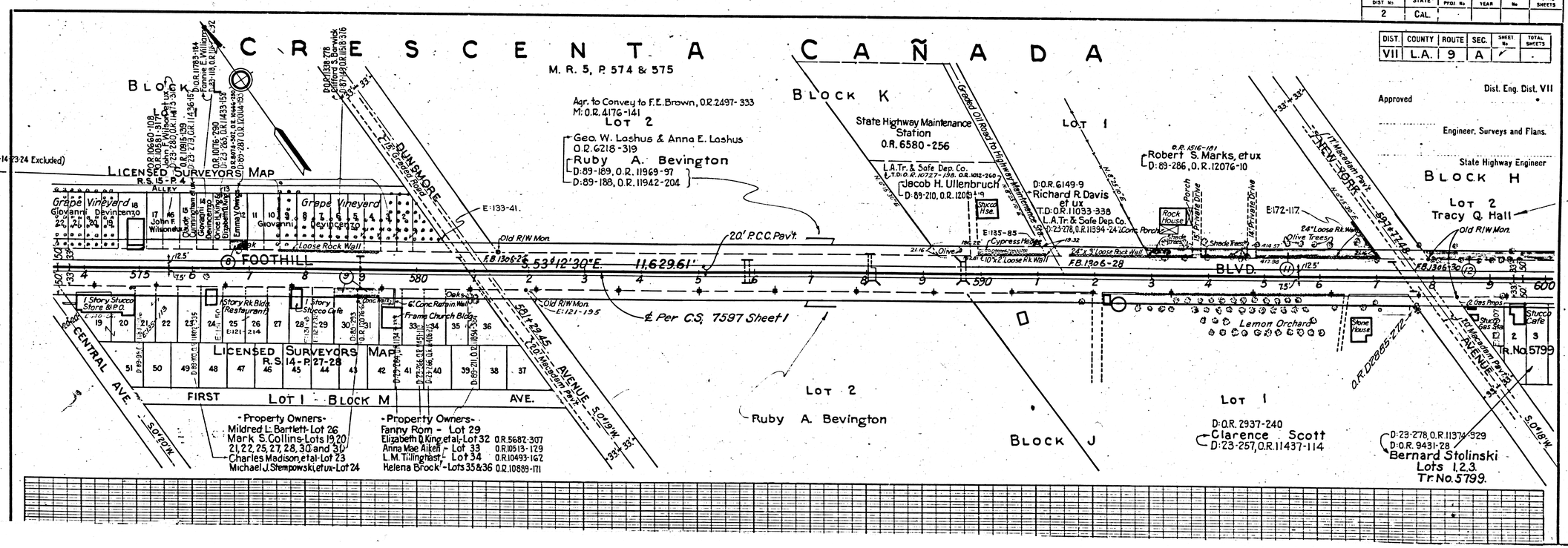

F.M. 10575

A5 OF A11

FED. ROAD DIST. No.	STATE	FED AID PROJ. No.	FISCAL YR.	SHEET No.	TOTAL SHEETS
2	CAL.				

DIST.	COUNTY	ROUTE	SFC.	SHEET No.	TOTAL SHEETS
VII	LA	9	A		

Approved

Dist. Eng. Dist. VII

Engineer, Surveys and Plans.

State Highway Engineer

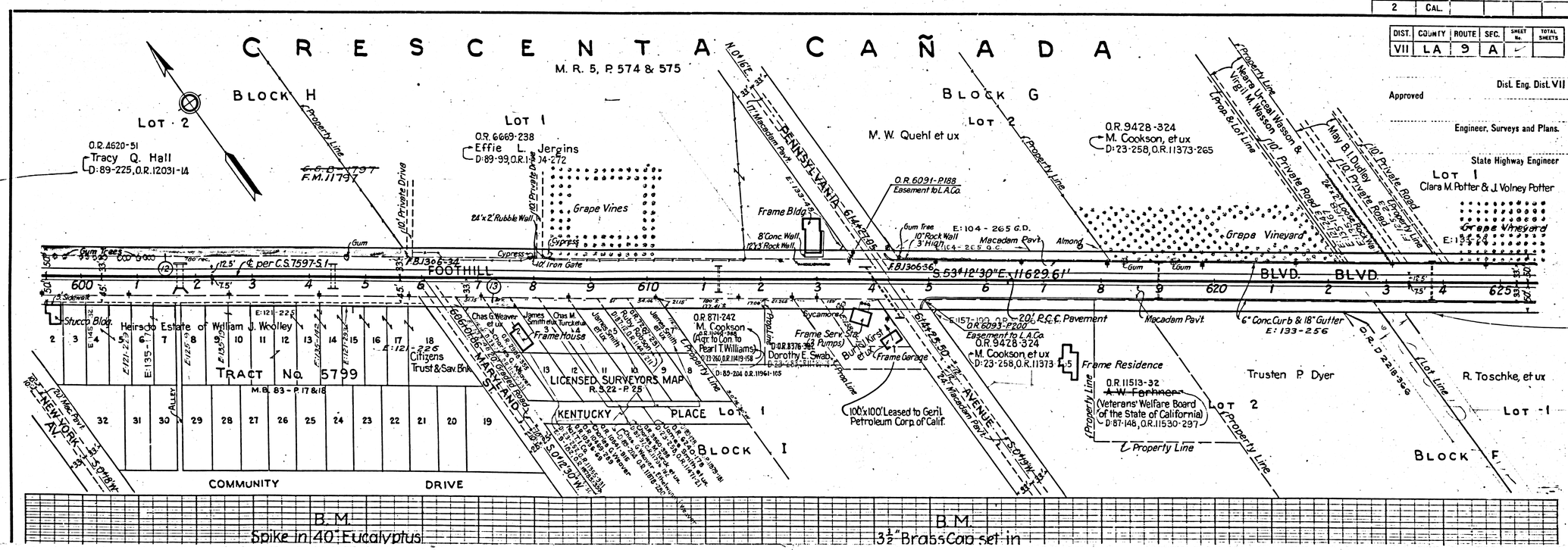

F.M. 10575

A6 OF A11

66 1733 30

FED. ROAD DIST. No.	STATE	FED. AID PROJ. No.	FISCAL YEAR	SHEET No.	TOTAL SHEETS
2	CAL.				

DIST.	COUNTY	ROUTE	SEC.	SHEET No.	TOTAL SHEETS
VII	LA	9	A	6	

Approved

Dist. Eng. Dist. VII

Engineer, Surveys and Plans.

State Highway Engineer

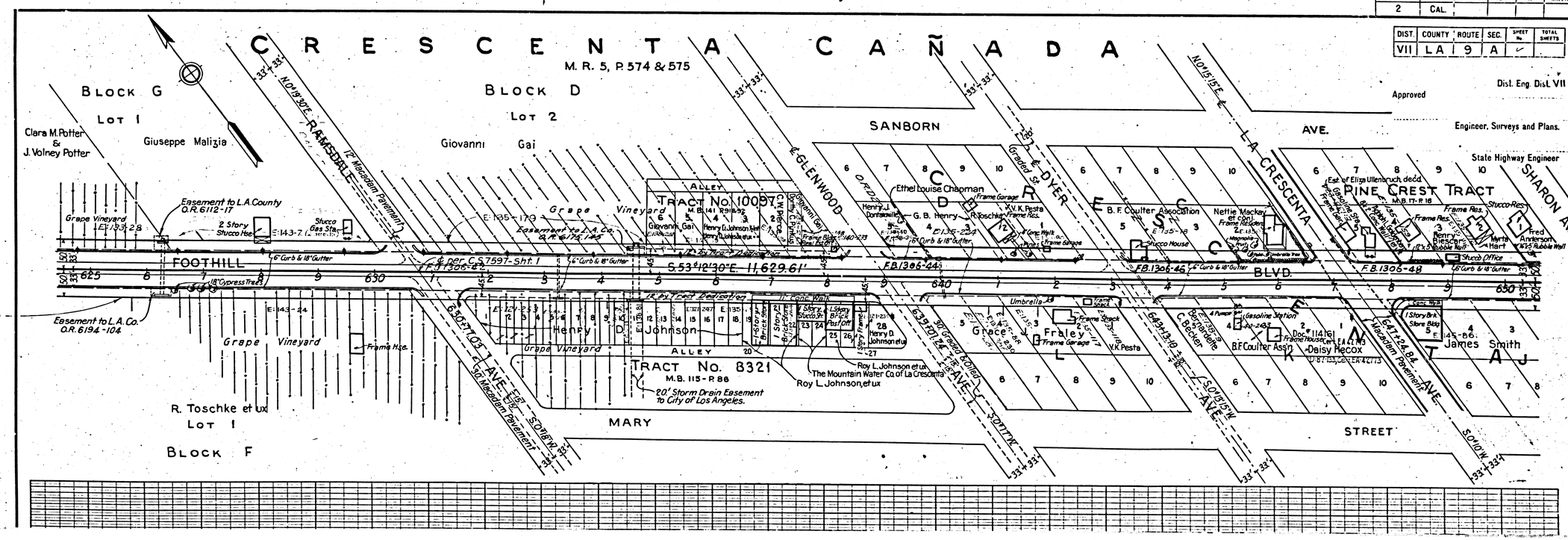

5

6

F.M. 10575

A7 OF A11

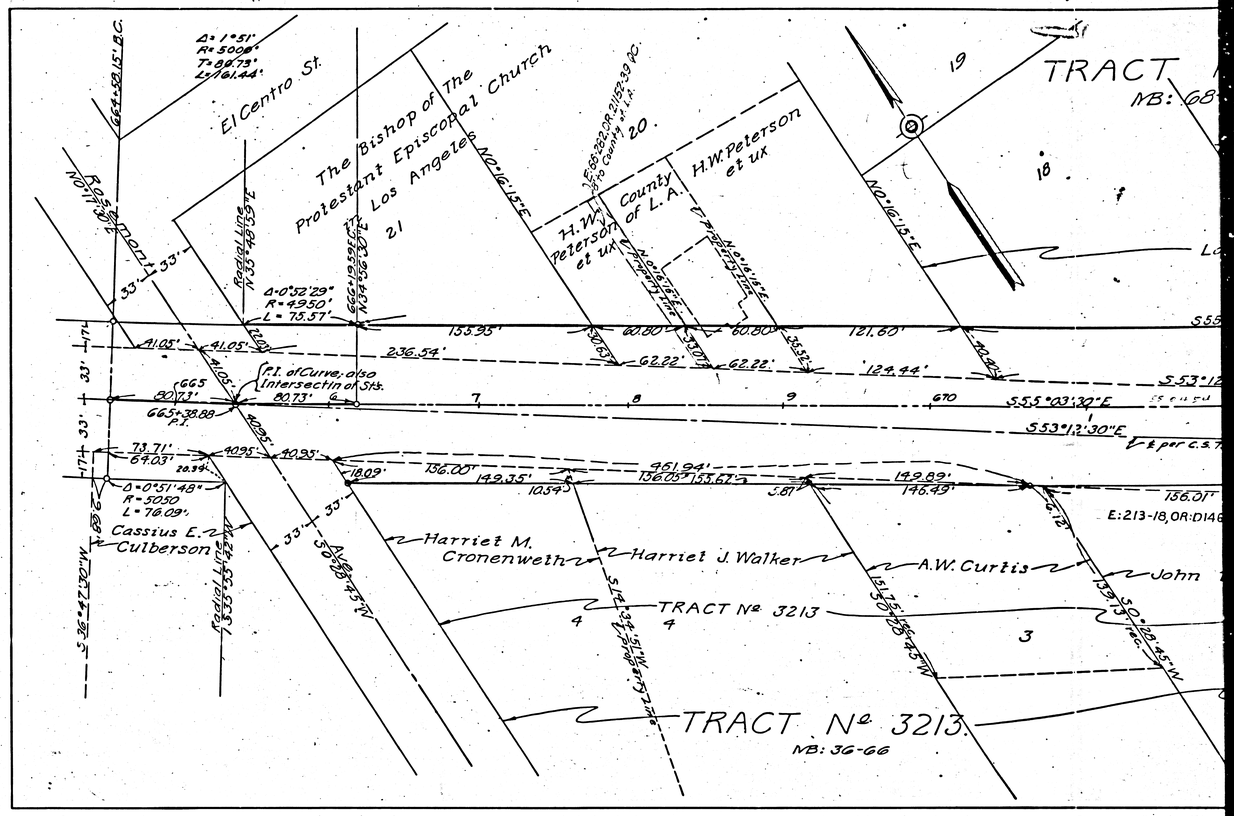

FED. ROAD DIST. No.	STATE	FED. AID PROJ. No.	FISCAL YEAR	SHEET No.	TOTAL SHEETS
2	CAL.				

DIST.	COUNTY	ROUTE	SEC.	SHEET No.	TOTAL SHEETS
VII	L.A.	9	A		

Approved Dist. Eng. Dist. VII

Engineer, Surveys and Plans.

State Highway Engineer

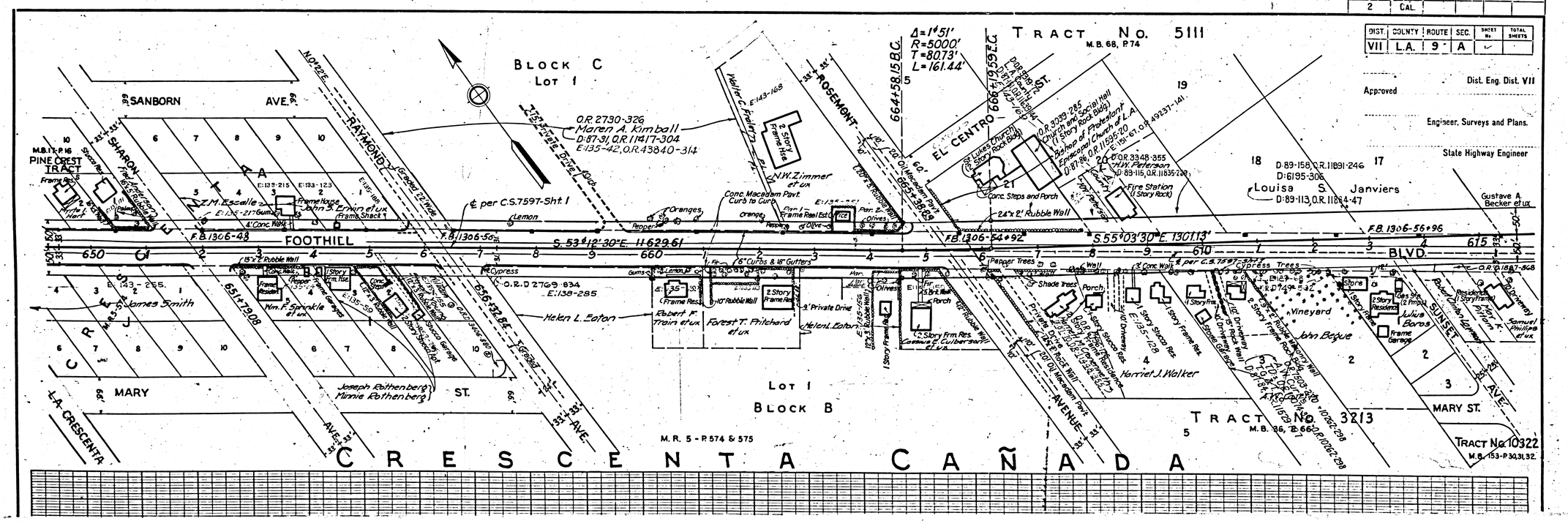

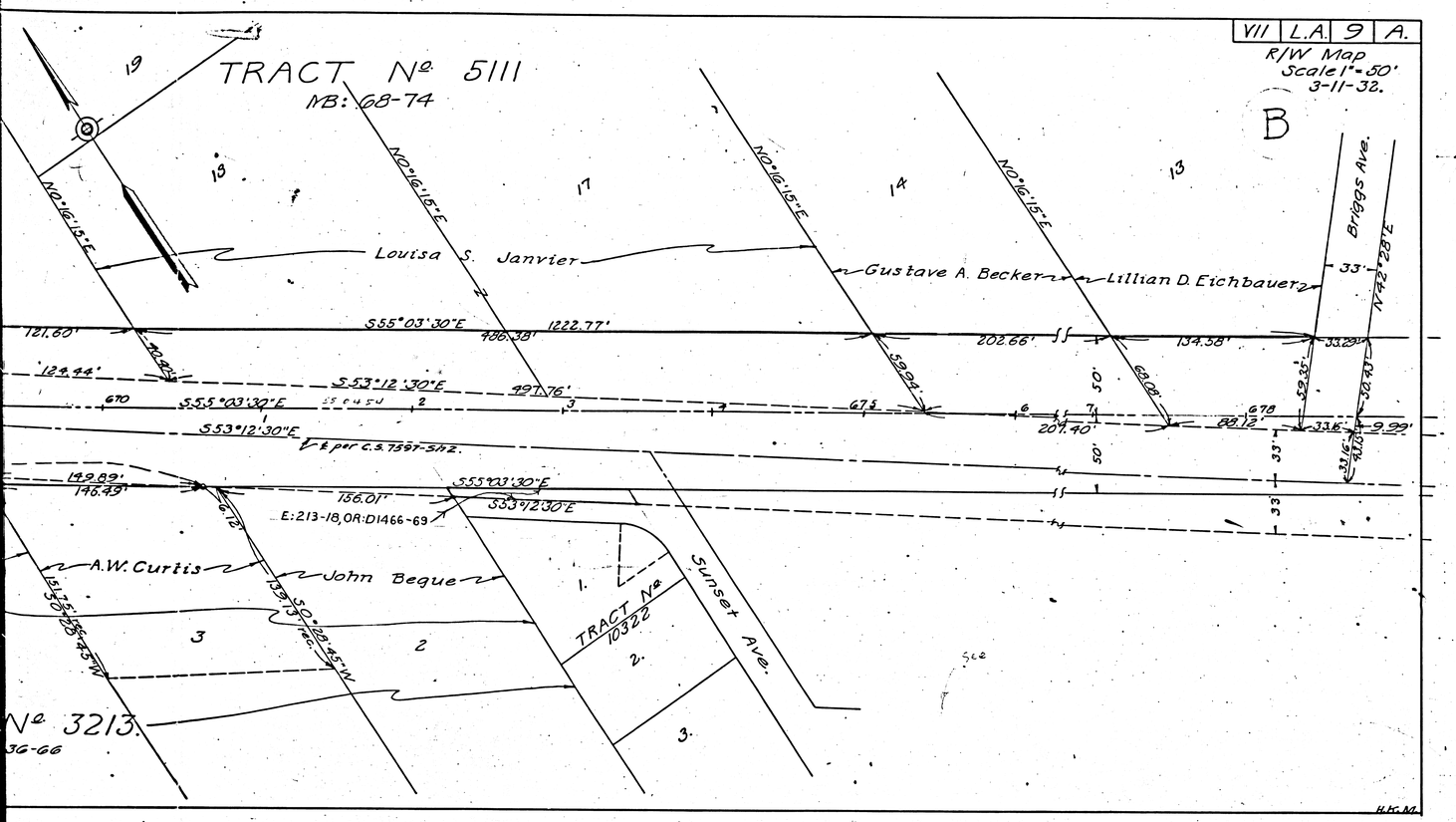

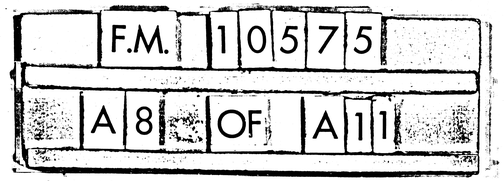

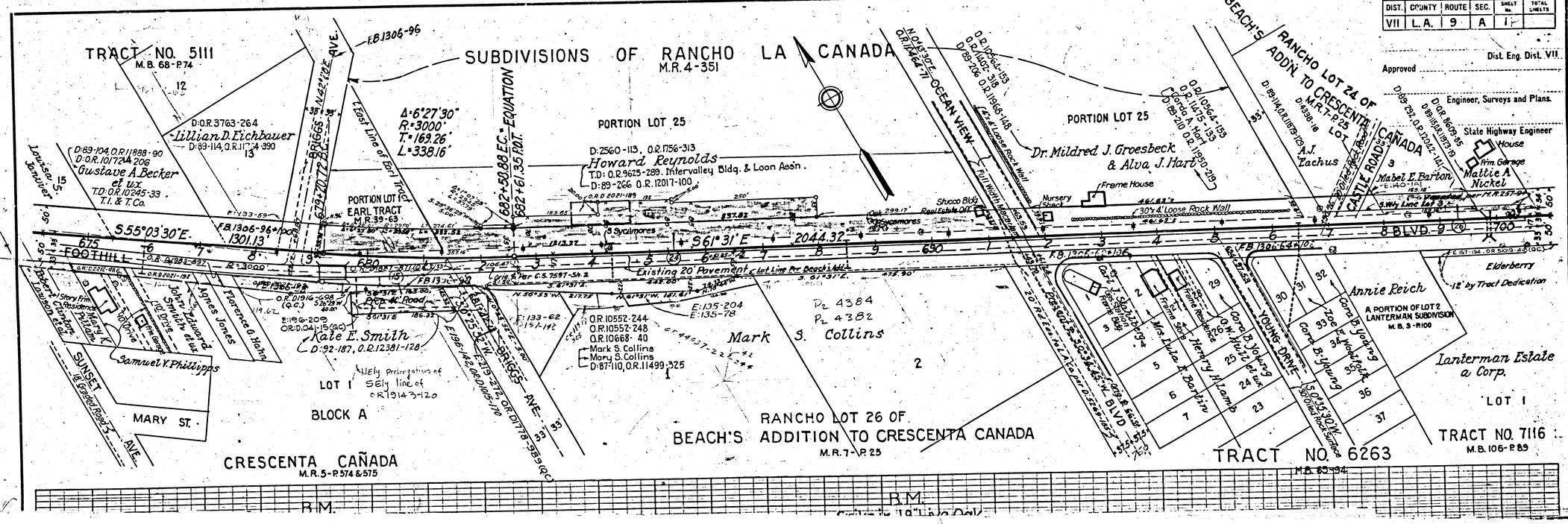

FEDERAL ROAD DIST. No.	STATE	FED. AID PROJ. No.	FISCAL YEAR	SHEET No.	TOTAL SHEETS
2	CAL.				

DIST.	COUNTY	ROUTE	SEC.	SHEET No.	TOTAL SHEETS
VII	L.A.	9	A	11	

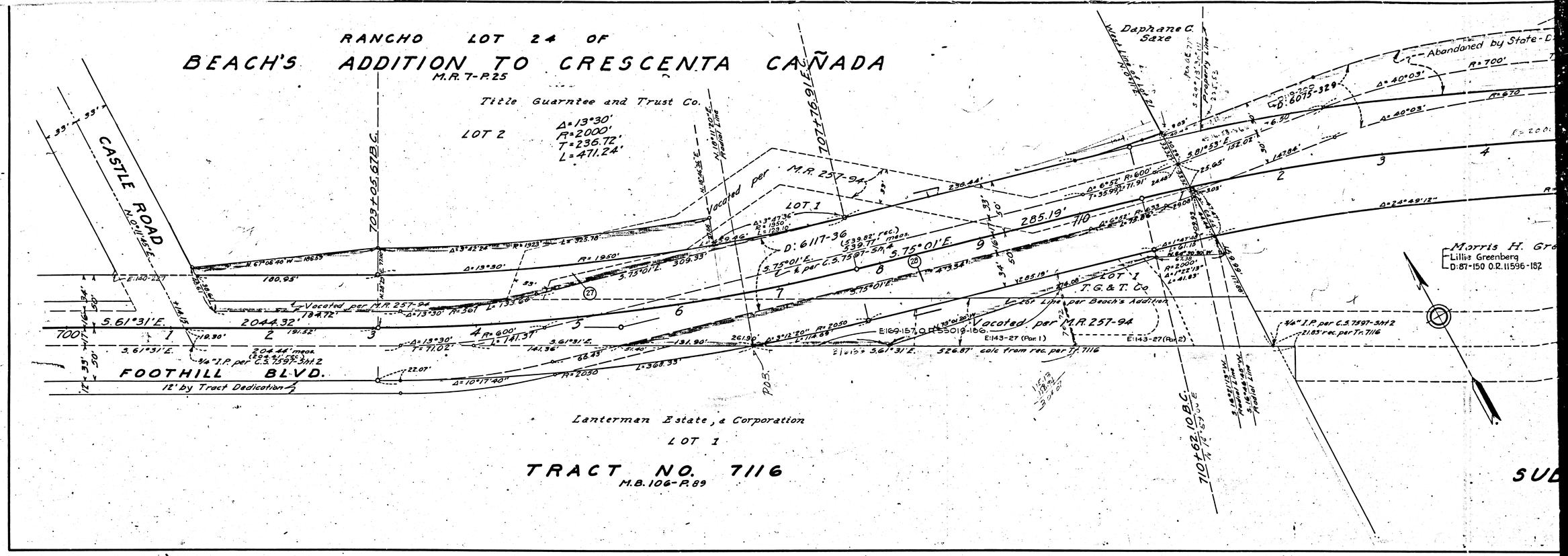

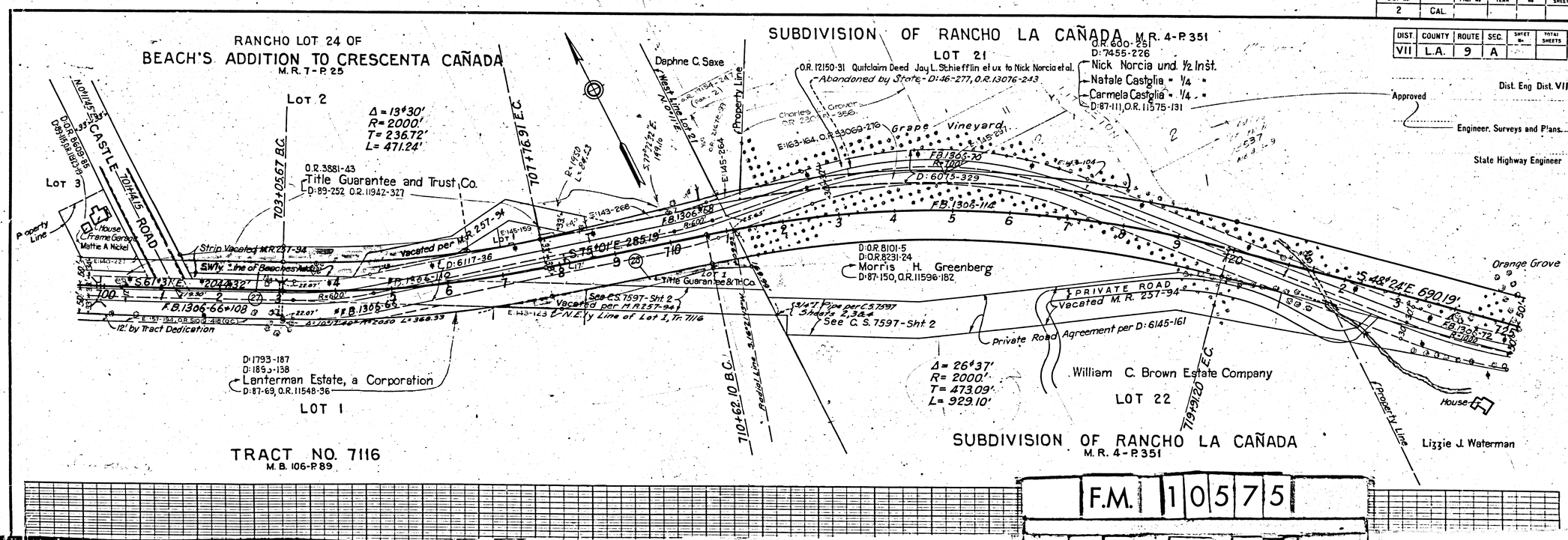

FED ROAD DIST No.	STATE	FED AID PROJ No.	FISCAL YEAR	SHEET No.	TOTAL SHEETS
2	CAL.				

DIST.	COUNTY	ROUTE	SEC.	SHEET No.	TOTAL SHEETS
VII	L.A.	9	A		

F.M. 10575

A9 OF A11

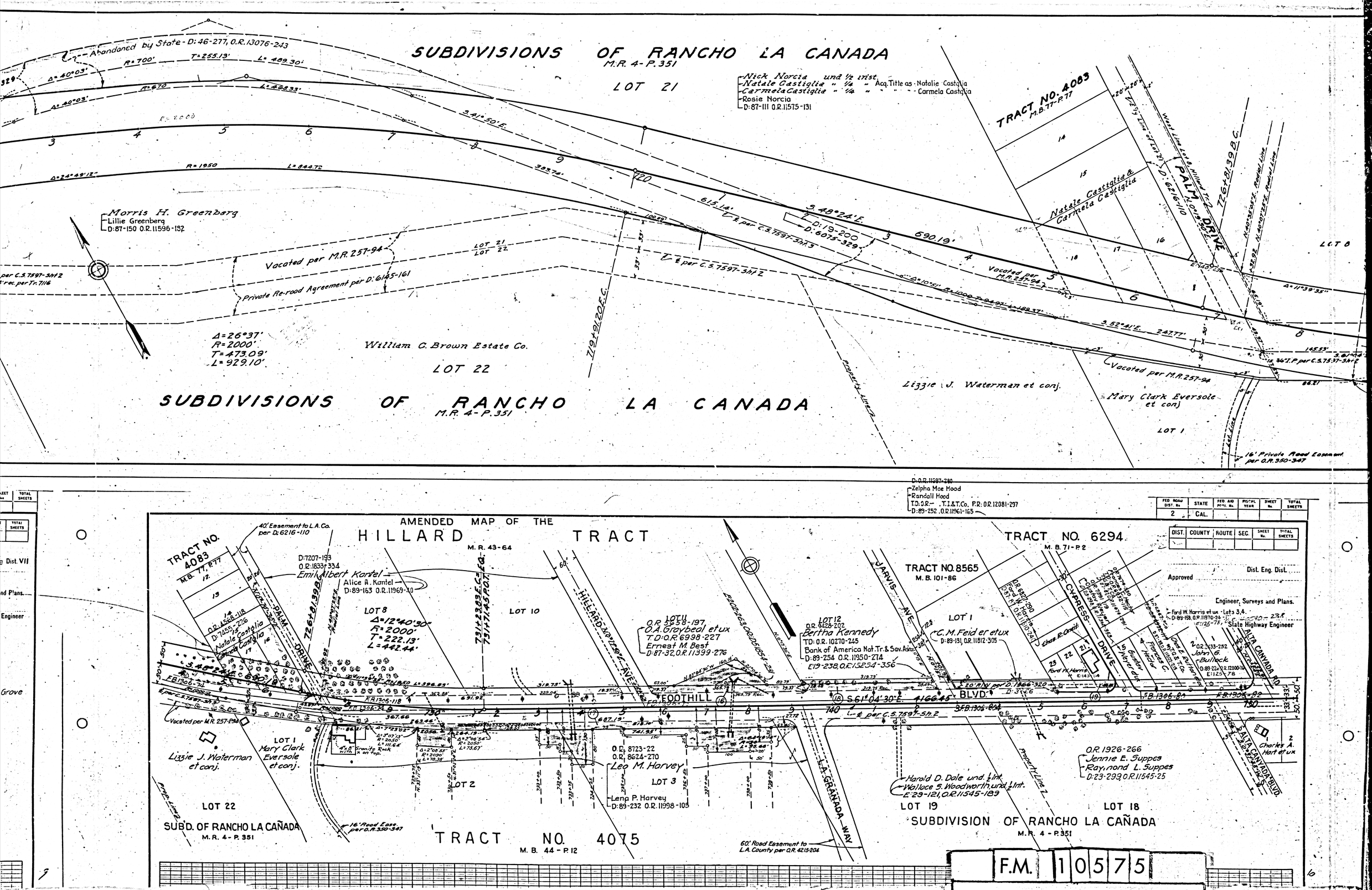

FED. ROAD DIST. No.	STATE	FED. AID PROJ. No.	FISCAL YEAR	SHEET No.	TOTAL SHEETS
2	CAL.				

DIST.	COUNTY	ROUTE	SEC.	SHEET No.	TOTAL SHEETS

F.M. 10575

A 10 OF A 11

F.M. 10575

A11 OF A11

VII-L.A.-9-A

FOOTHILL BOULEVARD

FROM

CASTLE ROAD TO LA GRANADA WAY

Scale 1" = 50'

April, 1932

Approved _____ Dist. Eng., Dist. VII

Sht. 51.

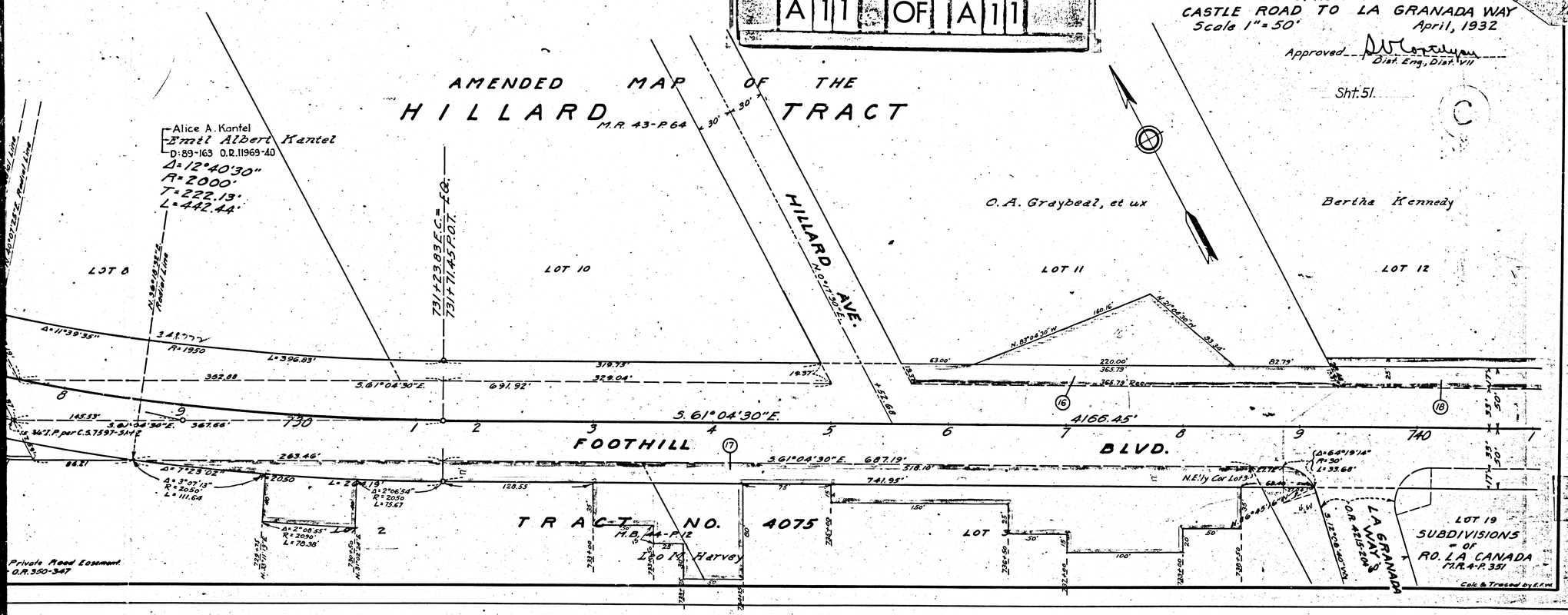

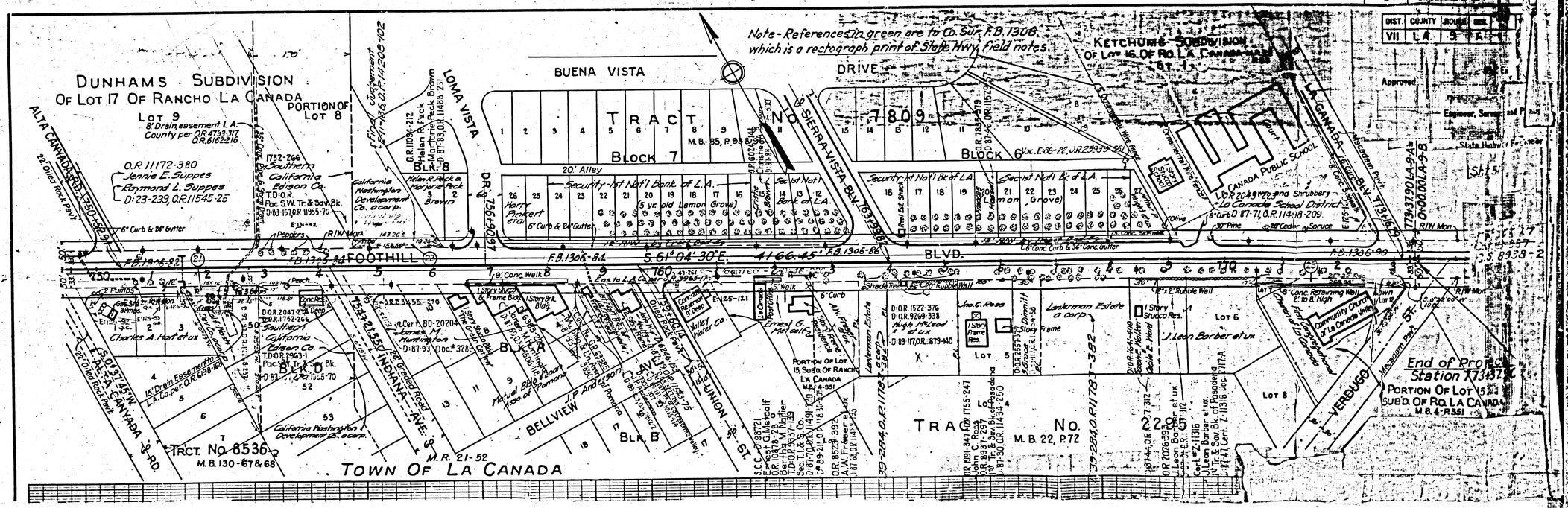

DIST.	COUNTY	ROUTE	SEC.
VII	L.A.	9	A

Approved _____ Engineer, Surveys and Plans

State Highway Engineer

Sht. 51