# TRACT A

Maps Book 24, P

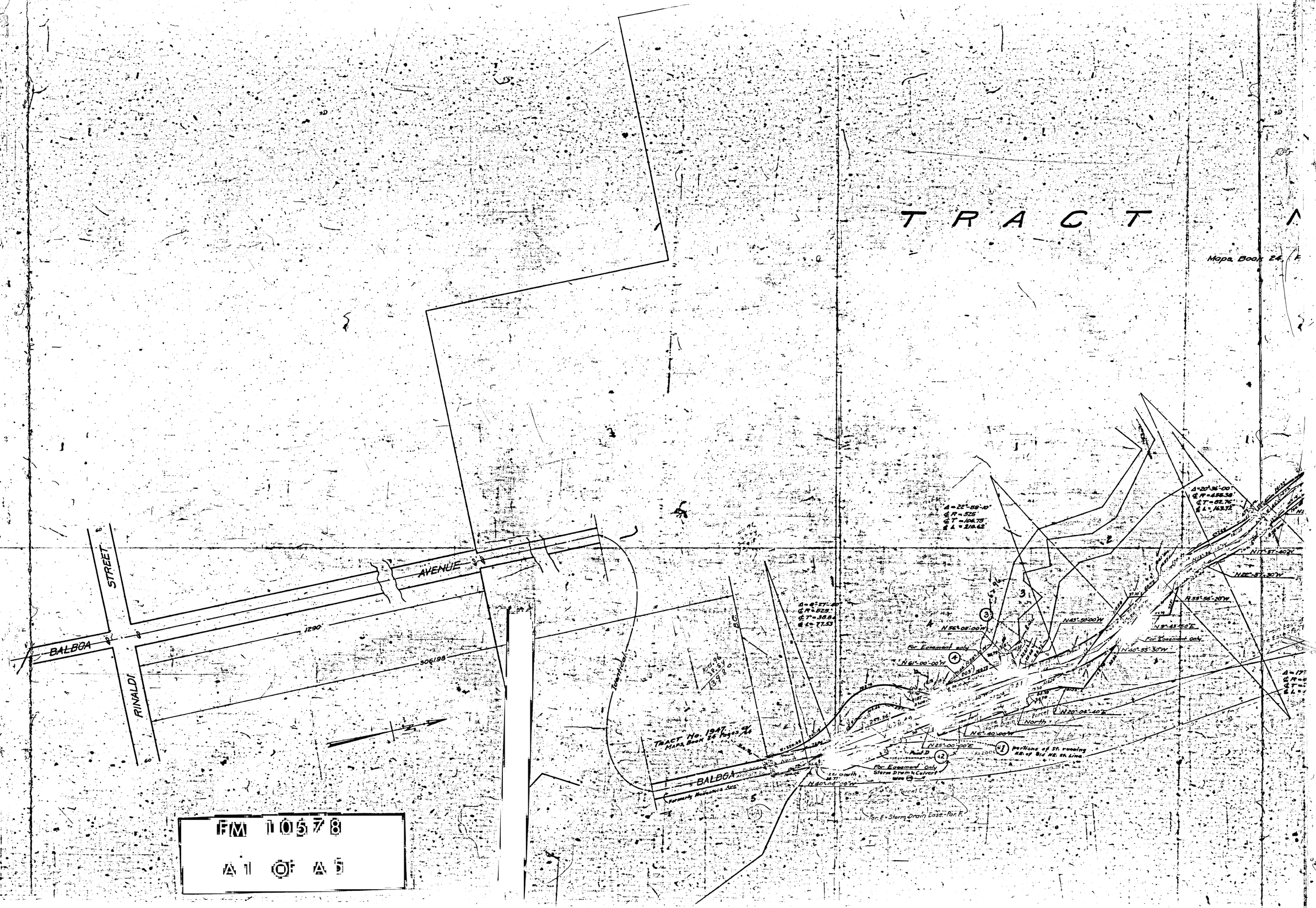


FM 10578

A1 OF A5

# TRACT NO. 1947

Maps, Book 24, Pages 63 and 64

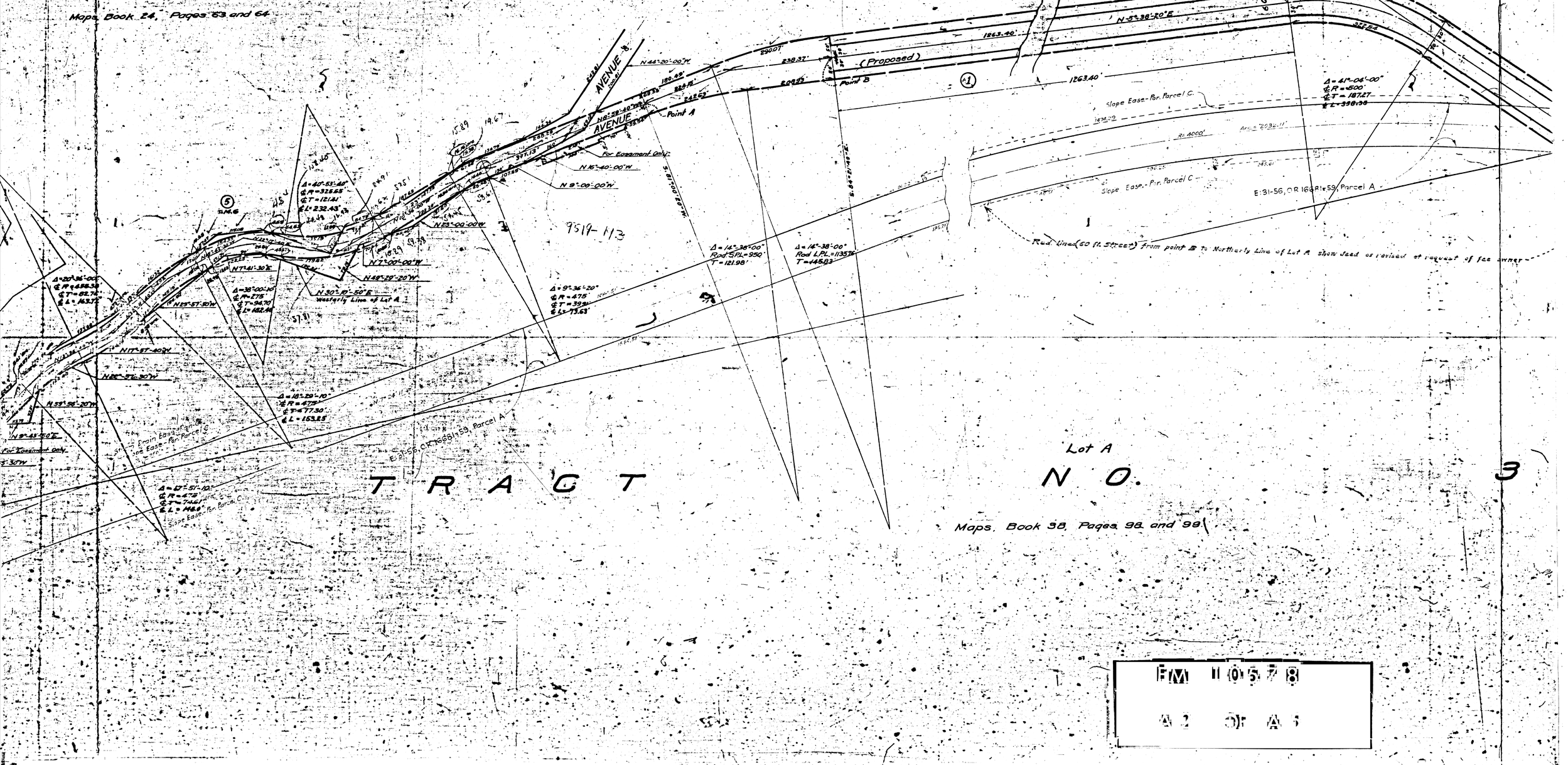


# TRACT NO. 3

Maps, Book 38, Pages 98 and 99

FM 10578

A 2 OF A 1

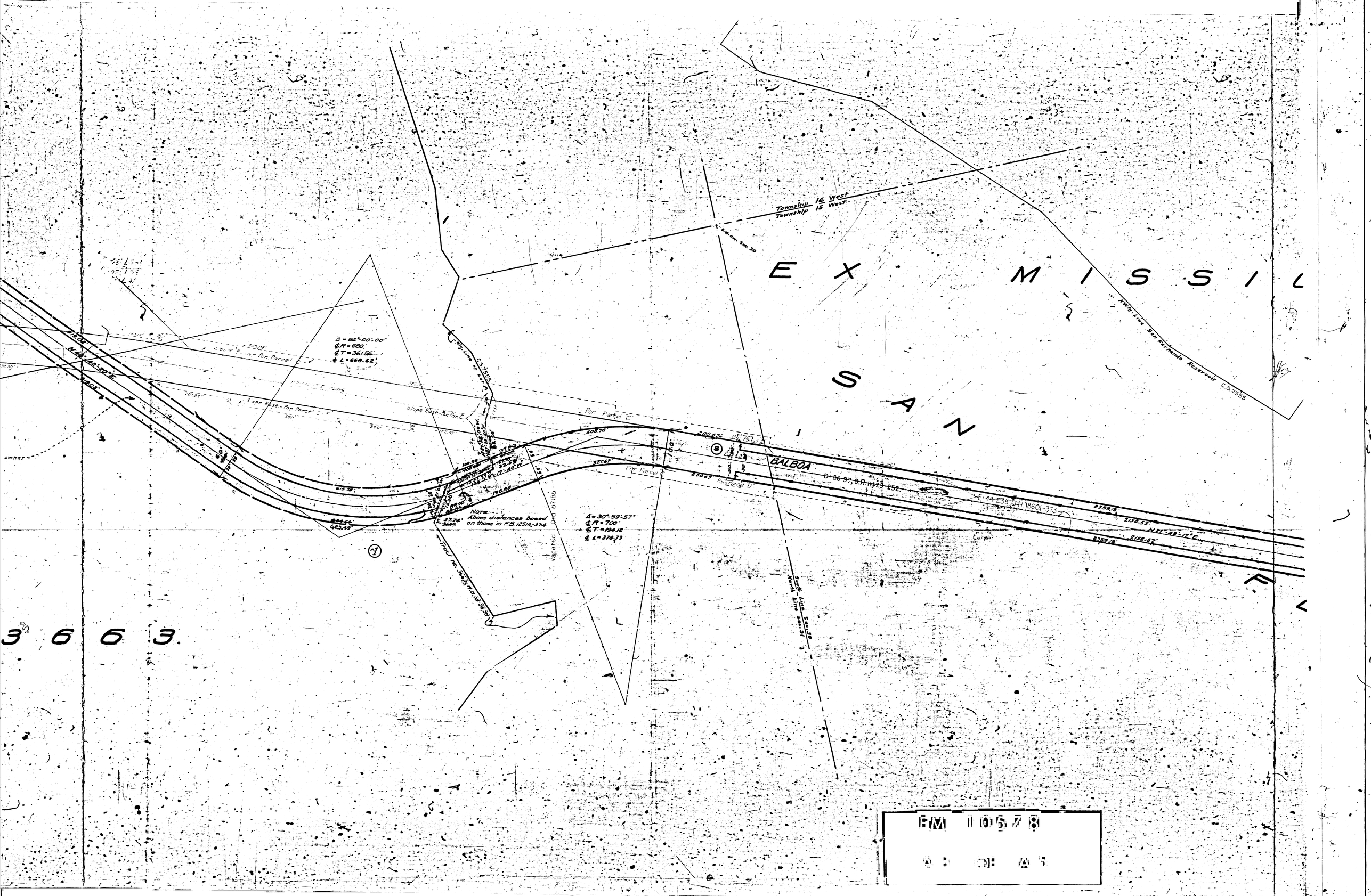
EX MISSIL
SAN
F
Township 16 West
Township 15 West
S.W. Cor. Sec. 30
N.W. Line San Fernando Reservoir C.S. 7555
Reg. Line of Airport
C.S. 7555
Δ = 56°-00'-00"
℄ R = 680'
℄ T = 361.56'
℄ L = 664.62'
Por. Parcel C
Slope Ease. Por. Parcel C
Por. Parcel D
BALBOA
D 66-97, O.R. 11323-252
E 44-139, O.R. 18601-373
N 81°-48'-11" E
Note:-
Above distances based on those in F.B. 12514-374
Δ = 30°-59'-57"
℄ R = 700'
℄ T = 194.12'
℄ L = 378.73'
Vacated Land 67.166
Track No. 3625 M.B. 39-39
Block Line S. Sec. 30
North Line Sec. 31
3663.

FM 10578

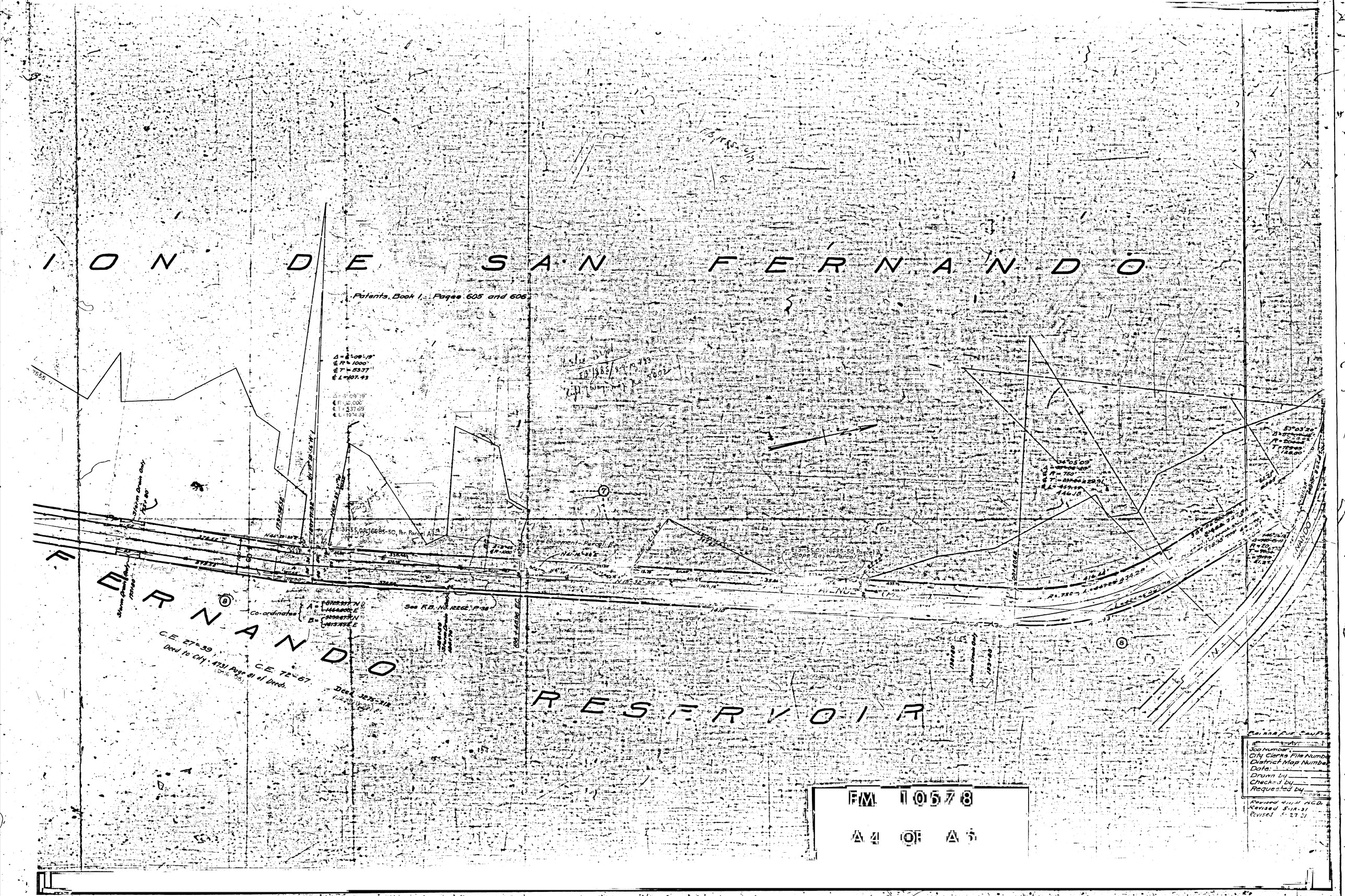
I O N  D E  S A N  F E R N A N D O
Patents, Book 1, Pages 605 and 606
F E R N A N D O  R E S E R V O I R
Co-ordinates
See R.B. No. 12662, P 38
C.E. 27°39'
C.E. 72°67'
Deed to City: 4731 Page 81 of Deeds.
Deed 3275-318
Job Number:
City Clerks File Number
District Map Number
Date:
Drawn by
Checked by
Requested by
Revised 5-19-31
FM 1057 8
A 4 OF A 5

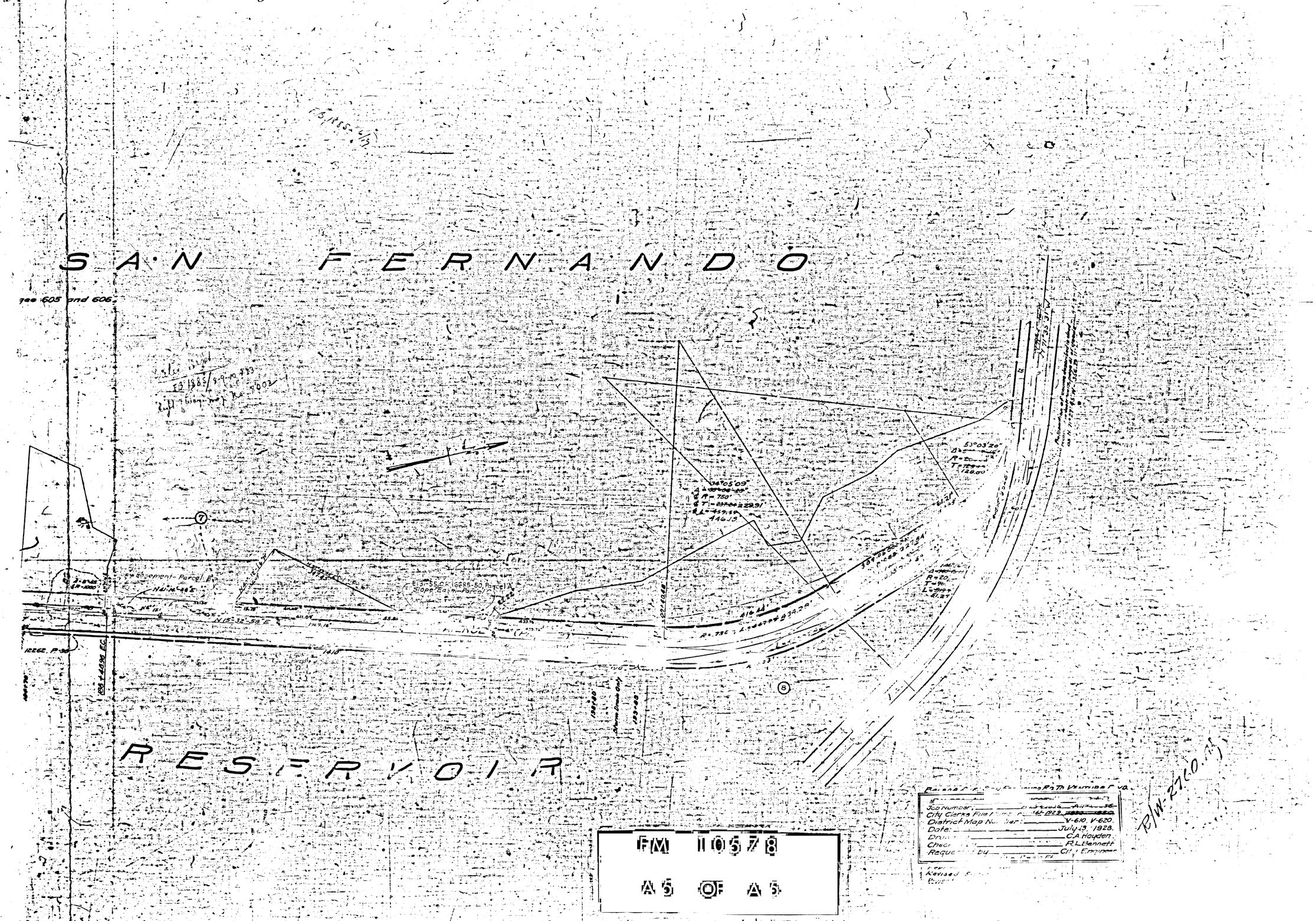
SAN FERNANDO
see 605 and 606
RESERVOIR
Easement - Parcel B
Easement - Parcel A
N 15°-32'-58" E
53°03'20"
34°05'09"
R=20
R=750'
R=736
Job Number
City Clerks File
District Map Number V-610, V-620.
Date: July 13, 1928.
Drawn C.A. Hayden
Checked R.L. Bennett
Requested by City Engineer
Revised
FM 10578
A5 OF A5