FED. ROAD DIST. No.	STATE	FED. AID PROJ. No.	FISCAL YEAR	SHEET No.	TOTAL SHEETS
7	CAL.				

DIST.	COUNTY	ROUTE	SEC.	SHEET No.	TOTAL SHEETS
VII	L.A.	19	B	1	

Approved D.V. Moseley Dist. Eng. Dist.

Engineer, Surveys and Plans.

State Highway Engineer

T.2 S., R.9 W., S.B.B.&M.
Sec. 20

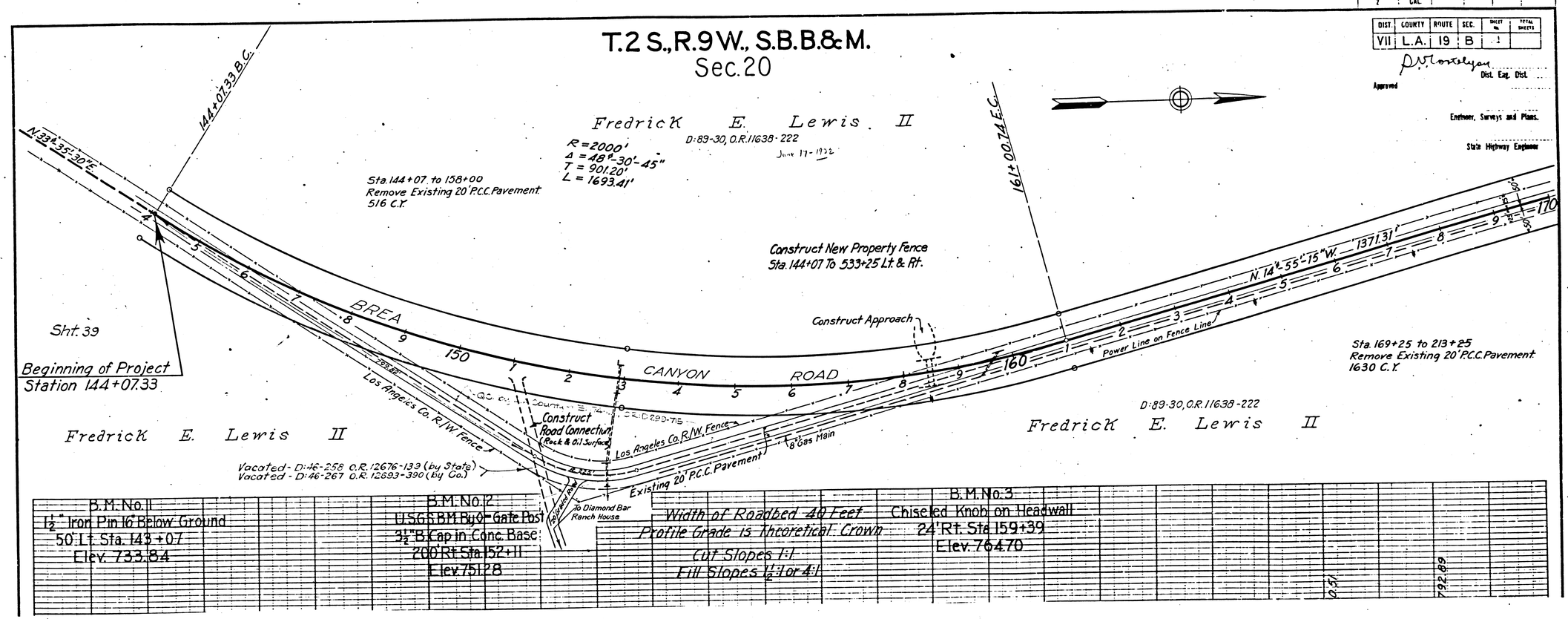

NEG. No. 96

F.M. 10587

A1 OF A16

FED. ROAD DIST. No.	STATE	FED. AID PROJ. No.	FISCAL YEAR	SHEET No.	TOTAL SHEETS
2	CAL.				

DIST.	COUNTY	ROUTE	SEC.	SHEET No.	TOTAL SHEETS
VII	L.A.	19	B	5	

Dist. Eng. Dist.

Approved

Engineer, Surveys and Plans.

State Highway Engineer

T.2 S., R.9W., S.B.B.& M.
Sec. 20

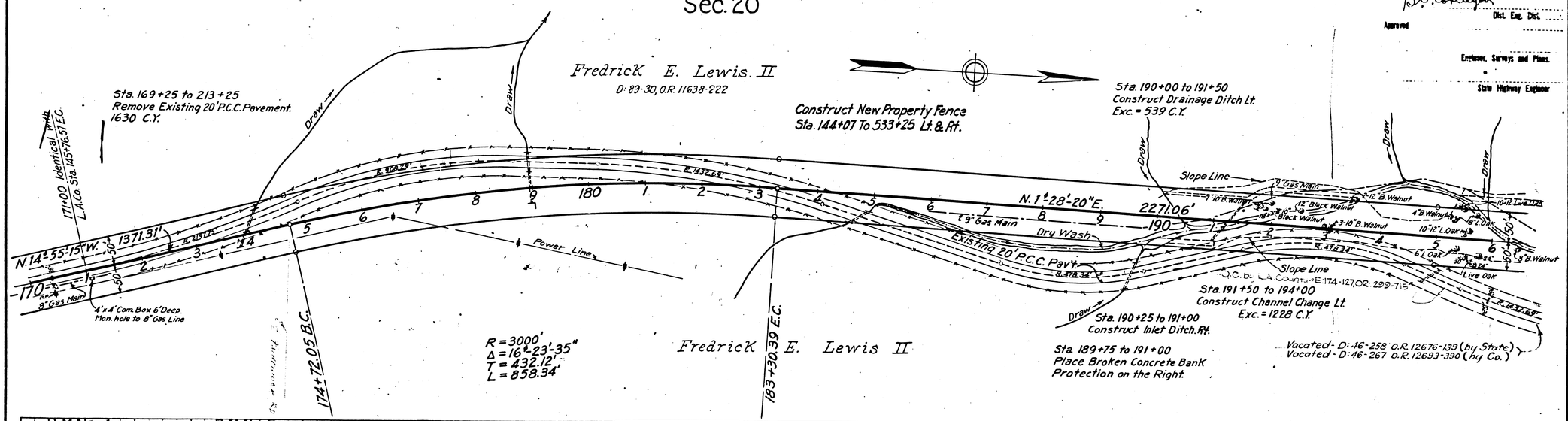

B.M. No. 4	B.M. No. 5			B.M. No. 6			B.M. No. 7
½" Iron Rod Flush	U.S.G.S. B.Cap in 1x1 Conc. Block	Width of Roadbed 40 Feet		2"x2" Hub & R.H.			Spk. in 8" Oak ½" Above Grd.
171' Rt. Sta. 171+00	6' Rt. Sta. 174+21	Profile Grade is Theoretical Crown		92' Rt. Sta. 185+40			118' Lt. Sta. 195+70
Elev. 810.15	Elev. 795.42	Cut Slopes 1:1		Elev. 786.95			Elev. 714.68
		Fill Slopes 1½:1 or 4:1					

770

F.M. 10587

A2 OF A16

FED. ROAD DIST. NO.	STATE	FED. AID PROJ. NO.	FISCAL YEAR	SHEET NO.	TOTAL SHEETS
2	CAL.				

DIST.	COUNTY	ROUTE	SEC.	SHEET NO.	TOTAL SHEETS
VII	L.A.	19	B		

Approved P.V. Costelyan Dist. Eng. Dist.

Engineer, Surveys and Plans.

State Highway Engineer

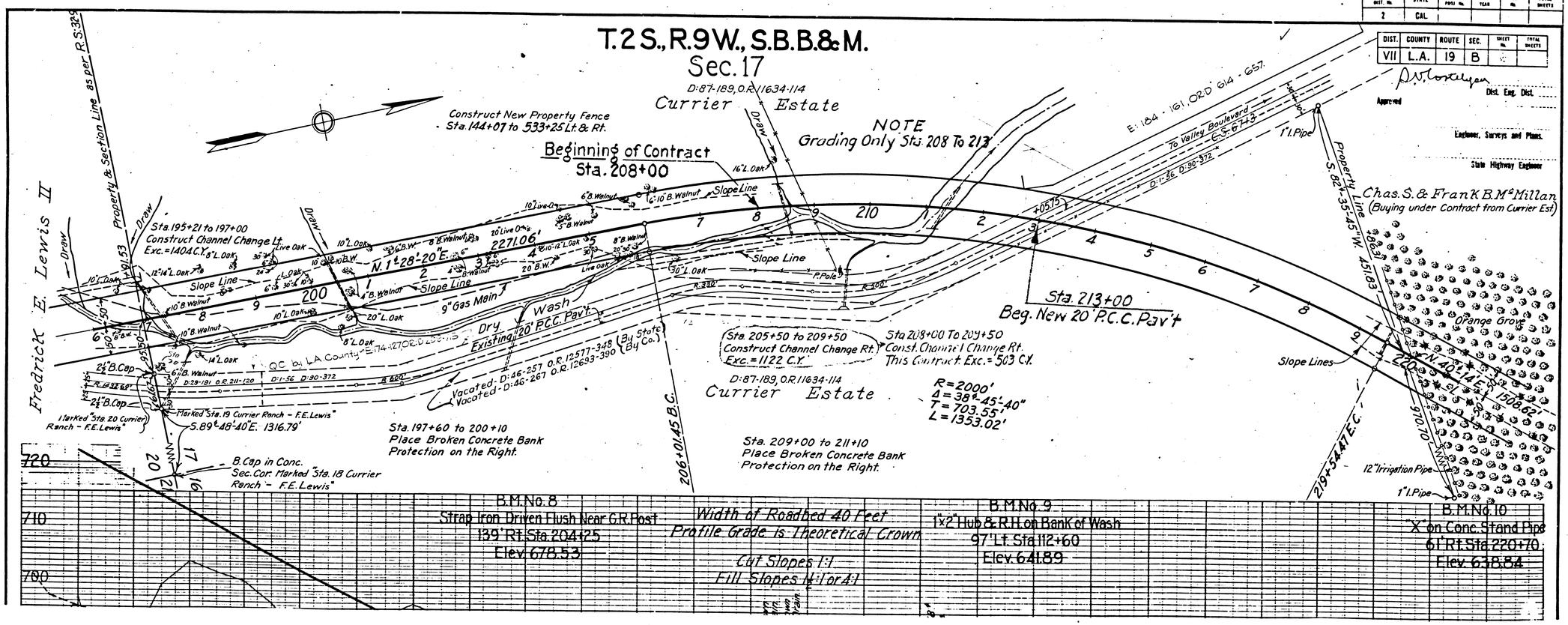

F.M. 10587

A3 OF A16

FED. ROAD DIST. NO.	STATE	FED. AID PROJ. NO.	FISCAL YEAR	SHEET NO.	TOTAL SHEETS
2	CAL.				

DIST.	COUNTY	ROUTE	SEC.	SHEET NO.	TOTAL SHEETS
VII	L.A.	19	B	7	

Approved

Dist. Eng. Dist.

Engineer, Surveys and Plans.

State Highway Engineer

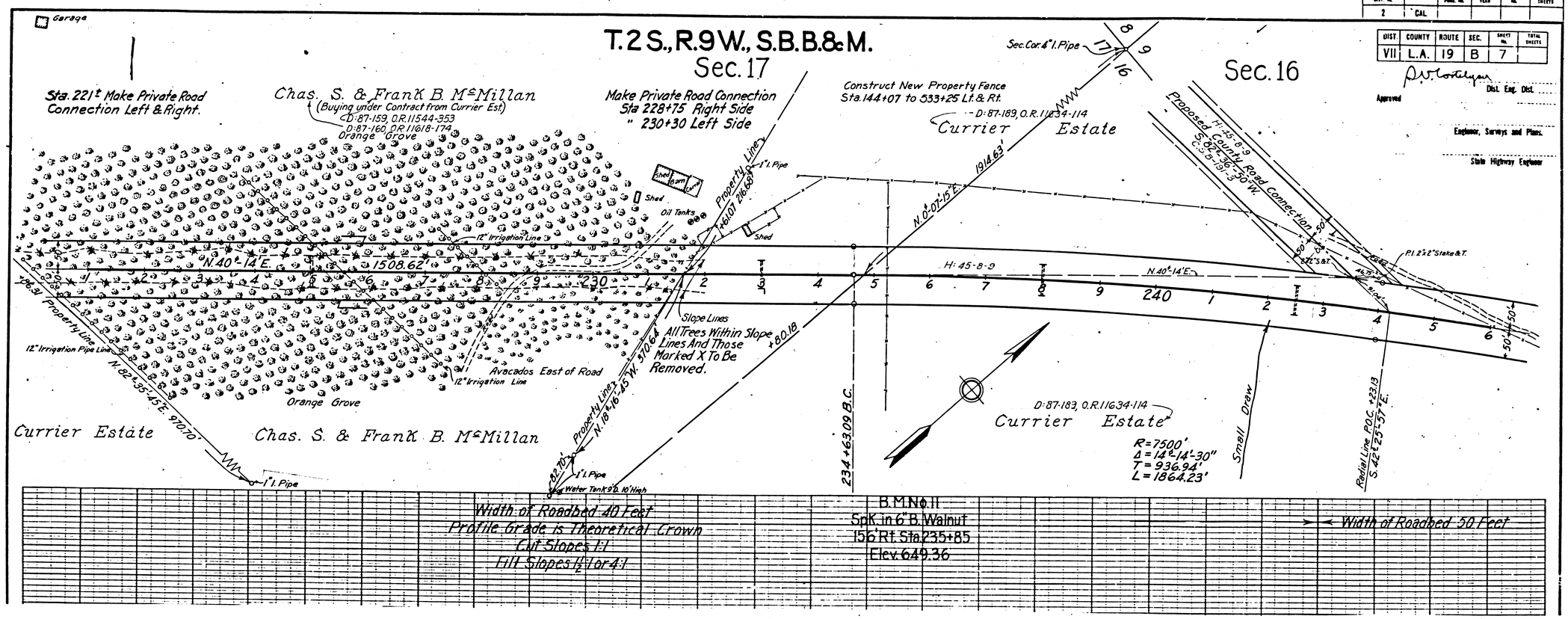

F.M. 10587

A 4 OF A 16

4

FED. ROAD DIST. No.	STATE	FED. AID PROJ. No.	FISCAL YEAR	SHEET No.	TOTAL SHEETS
2	CAL.				

DIST.	COUNTY	ROUTE	SEC.	SHEET No.	TOTAL SHEETS
VII	L.A.	19	B	5	

Approved D.V. Cortelyou Dist. Eng. Dist.

Engineer, Surveys and Plans.

State Highway Engineer

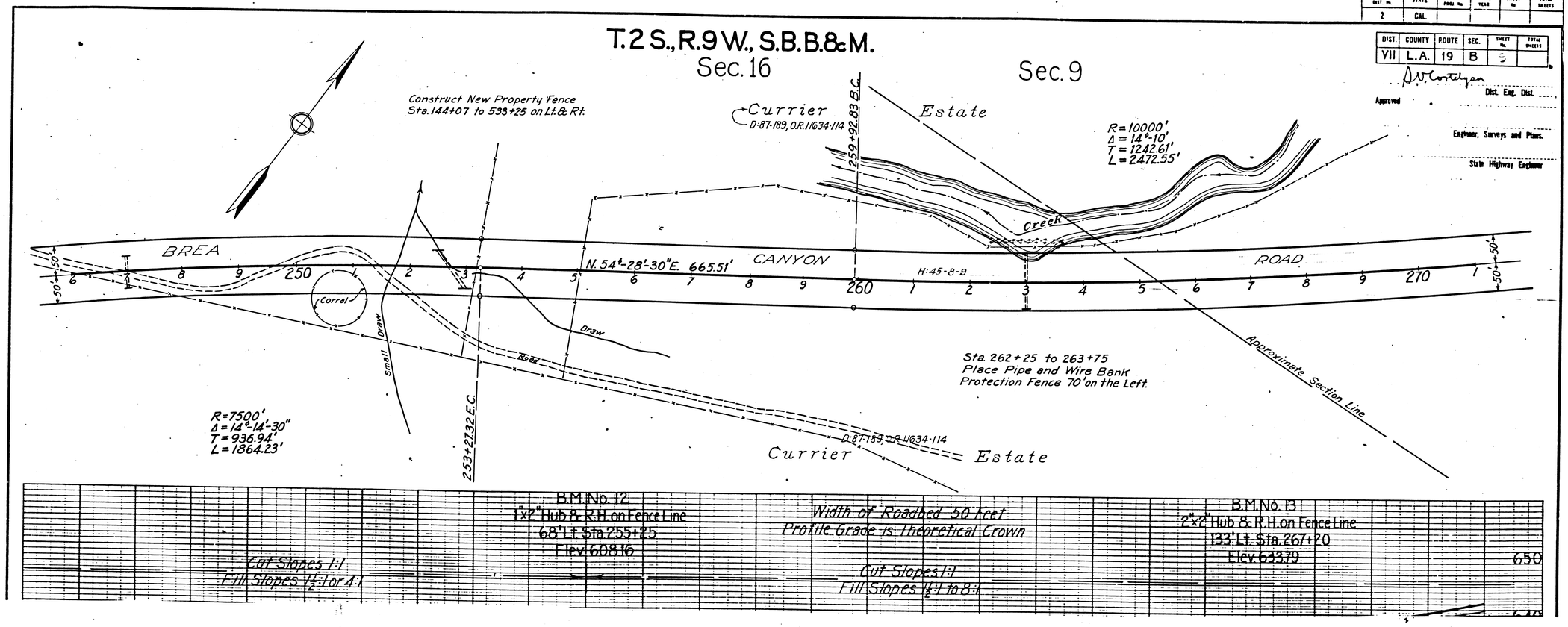

F.M. 10587

A5 OF A16

FED. ROAD DIST. No.	STATE	FED. AID PROJ. No.	FISCAL YEAR	SHEET No.	TOTAL SHEETS
2	CAL.				

DIST.	COUNTY	ROUTE	SEC.	SHEET No.	TOTAL SHEETS
VII	L.A.	19	B	9	

Approved

Dist. Eng. 7-1

Engineer, Surveys and Plans.

State Highway Engineer

T.2 S., R.9 W., S.B.B.&M.

Sec. 9

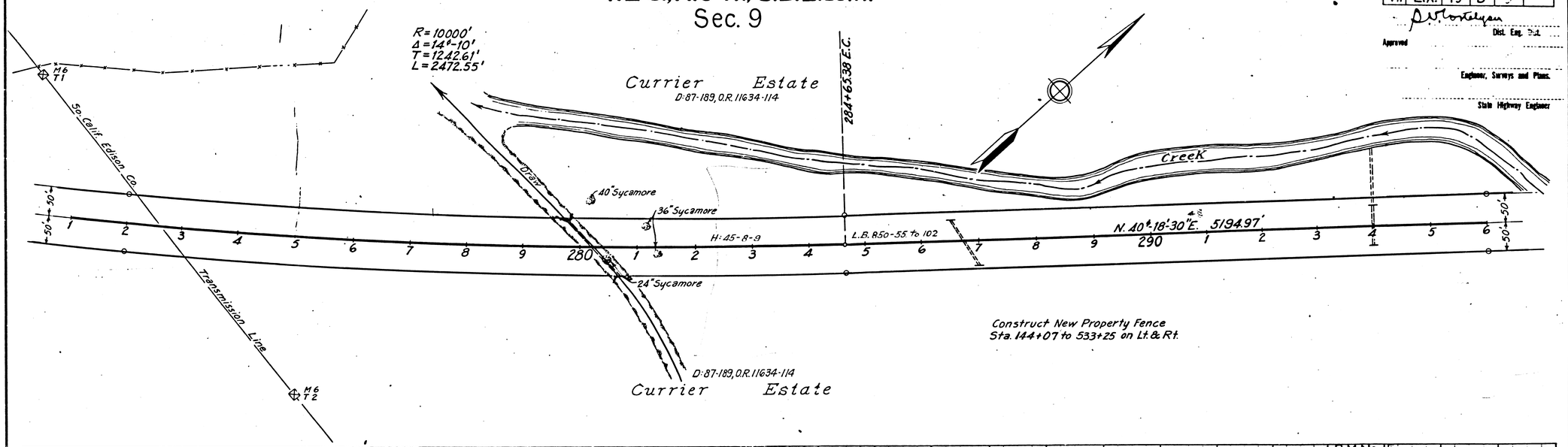

Construct New Property Fence
Sta. 144+07 to 533+25 on Lt. & Rt.

B.M. No. 14
Spk. in 30" Sycamore
30' Lt. Sta. 281+11
Elev. 655.66

Width of Roadbed 50 Feet
Profile Grade is Theoretical Crown
Cut Slopes 1:1
Fill Slopes 1½:1 to 8:1

B.M. No. 15
Cut Spk. in 12" Willow
51' Lt. Sta. 293+75
Elev. 670.88

F.M. 10587

A6 OF A16

FED. ROAD DIST. No.	STATE	FED. AID PROJ. No.	FISCAL YEAR	SHEET No.	TOTAL SHEETS
2	CAL.				

DIST.	COUNTY	ROUTE	SEC	SHEET No.	TOTAL SHEETS
VII	L.A.	19	B		

Approved D. V. Cortelyou
Dist. Eng. Dist.

Engineer, Surveys and Plans.

State Highway Engineer

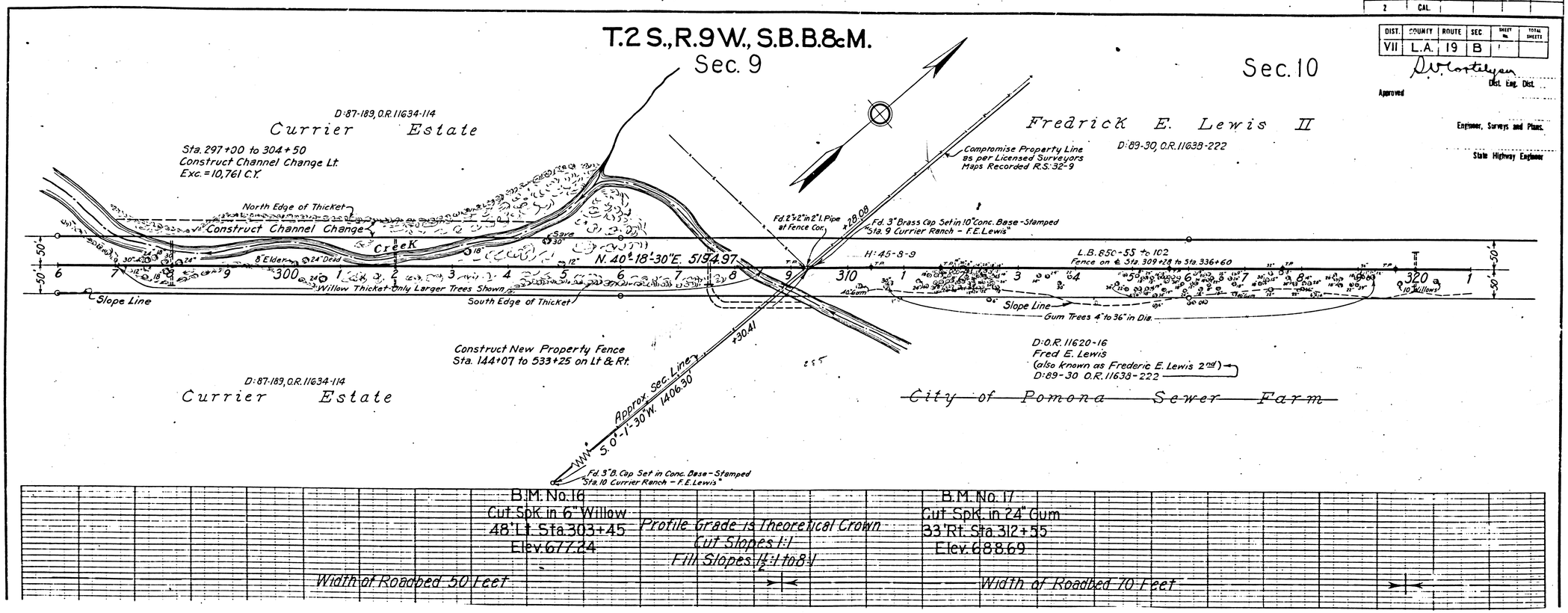

F.M. 10587

A7 OF A16

FED. ROAD DIST. No.	STATE	FED. AID PROJ. No.	FISCAL YEAR	SHEET No.	TOTAL SHEETS
2	CAL.				

DIST.	COUNTY	ROUTE	SEC.	SHEET No.	TOTAL SHEETS
VII	L.A.	19	B	11	

Approved R. V. Montelyan Dist. Eng. Dist.

Engineer, Surveys and Plans.

State Highway Engineer

T.2 S., R.9 W., S.B.B.&M.

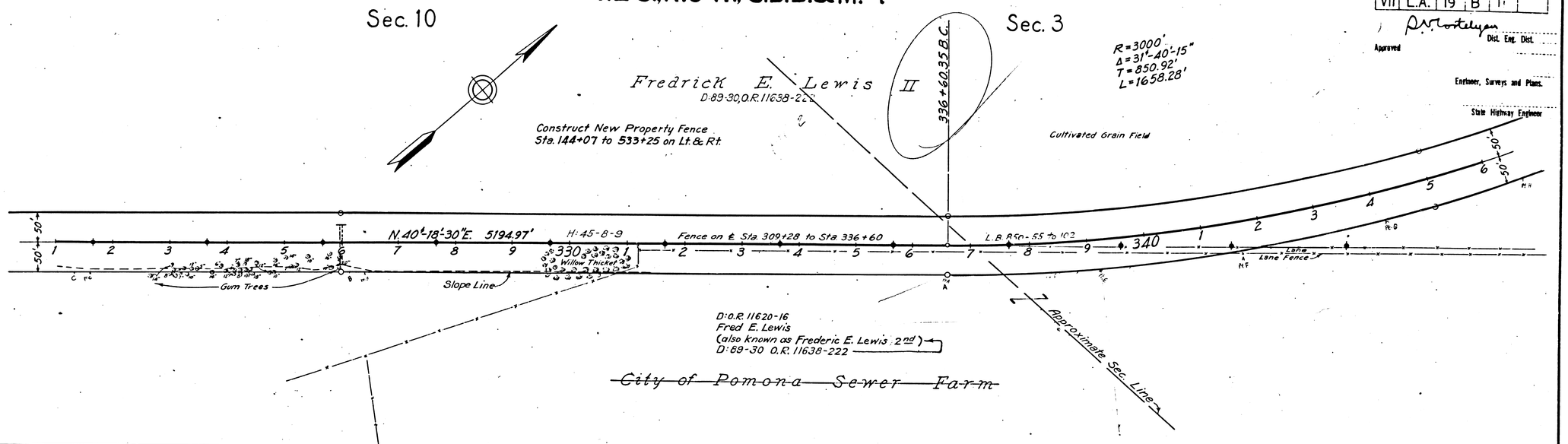

B.M. No. 18
Cut Spk. in 18" Gum
53' Rt. Sta. 324+40
Elev. 694.86

Width of Roadbed 50 Feet
Profile Grade is Theoretical Crown
Cut Slopes 1:1
Fill Slopes 1½:1 to 8:1

F.M. 10587

A8 OF A16

FED. ROAD DIST. No.	STATE	FED. AID PROJ. No.	FISCAL YEAR	SHEET No.	TOTAL SHEETS
7	CAL.				

DIST.	COUNTY	ROUTE	SEC.	SHEET No.	TOTAL SHEETS
VII	L.A.	19	B	17	

D. V. Costalupes
Dist. Eng. Dist.
Approved

Engineer, Surveys and Plans.

State Highway Engineer

T.2 S., R.9 W., S.B.B.&M.
Sec. 3

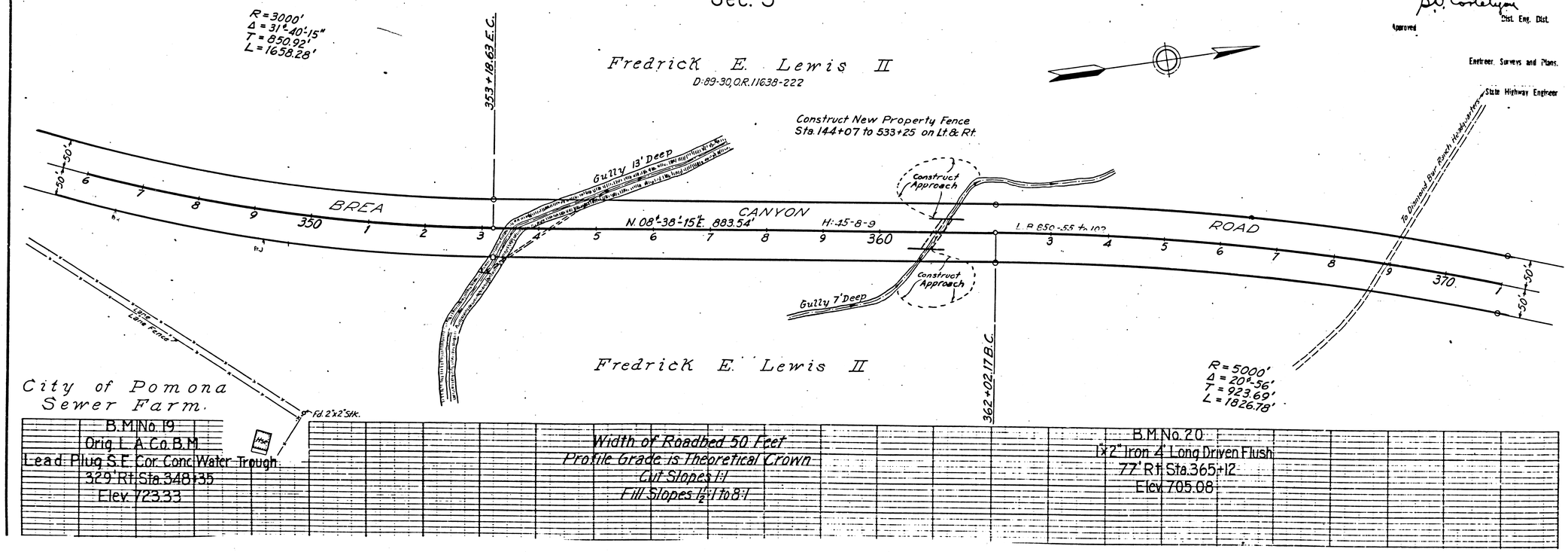

H:45-4-9

F.M. 10587

A9 OF A16

9

FED. ROAD DIST. No.	STATE	FED. AID PROJ. No.	FISCAL YEAR	SHEET No.	TOTAL SHEETS
2	CAL.				

DIST.	COUNTY	ROUTE	SEC.	SHEET No.	TOTAL SHEETS
VII	L.A.	19	B	1	

Approved D.W. Cortelyou Dist. Eng. Dist.

Engineer, Surveys and Plans.

State Highway Engineer

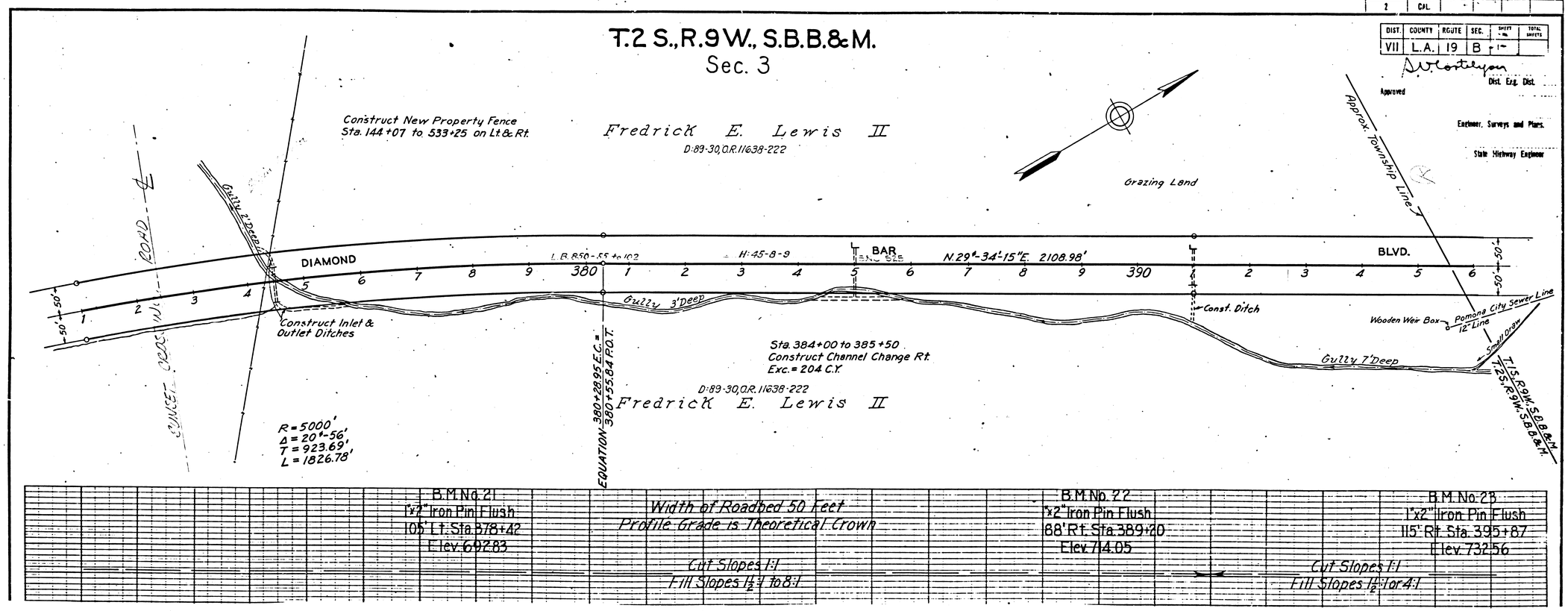

F.M. 10587

A10 OF A16

FED. ROAD DIST. No.	STATE	FED. AID PROJ. No.	FISCAL YEAR	SHEET No.	TOTAL SHEETS
2	CAL.				

DIST.	COUNTY	ROUTE	SEC.	SHEET No.	TOTAL SHEETS
VII	L.A.	19	B		

Approved

Dist. Eng. Dist.

Engineer, Surveys and Plans.

State Highway Engineer

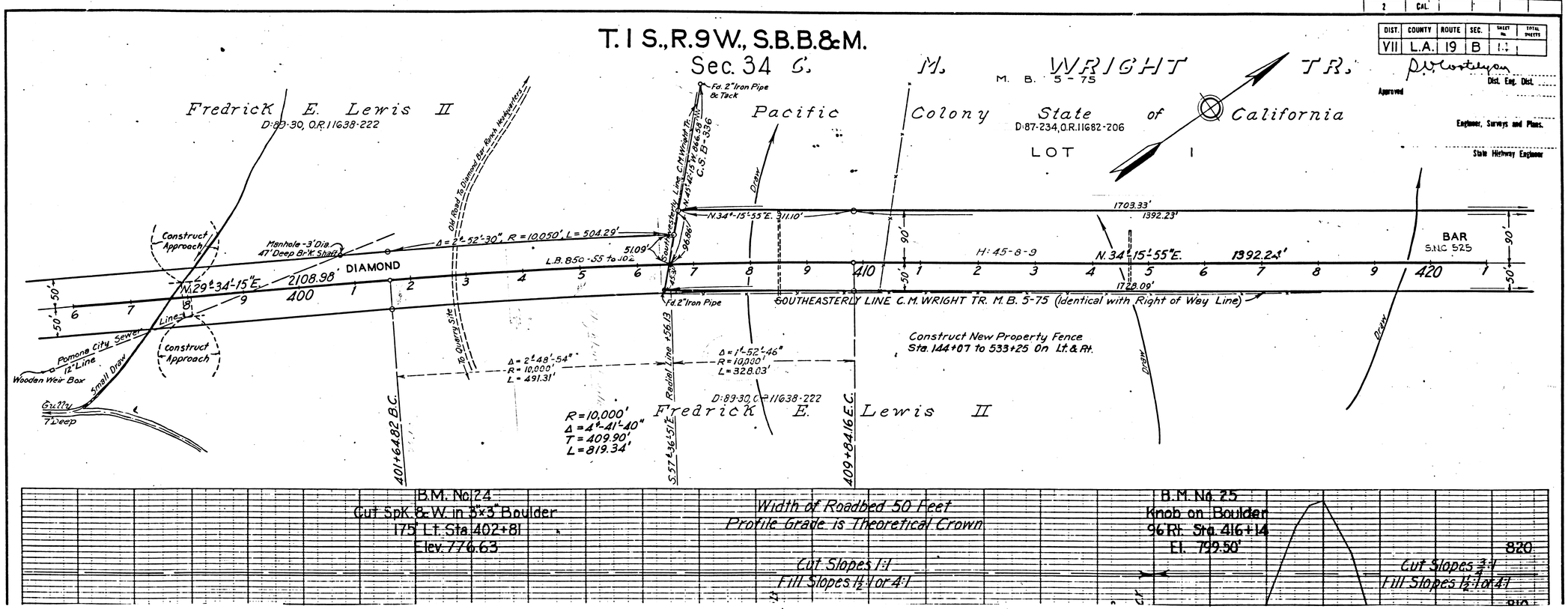

F.M. 10587

A11 OF A16

FED. ROAD DIST. No.	STATE	FED. AID PROJ. No.	FISCAL YEAR	SHEET No.	TOTAL SHEETS
2	CAL.				

DIST.	COUNTY	ROUTE	SEC.	SHEET No.	TOTAL SHEETS
VII	L.A.	19	B.	15	

Approved: A.V. Castelyon — Dist. Eng. Dist.

Engineer, Surveys and Plans.

State Highway Engineer

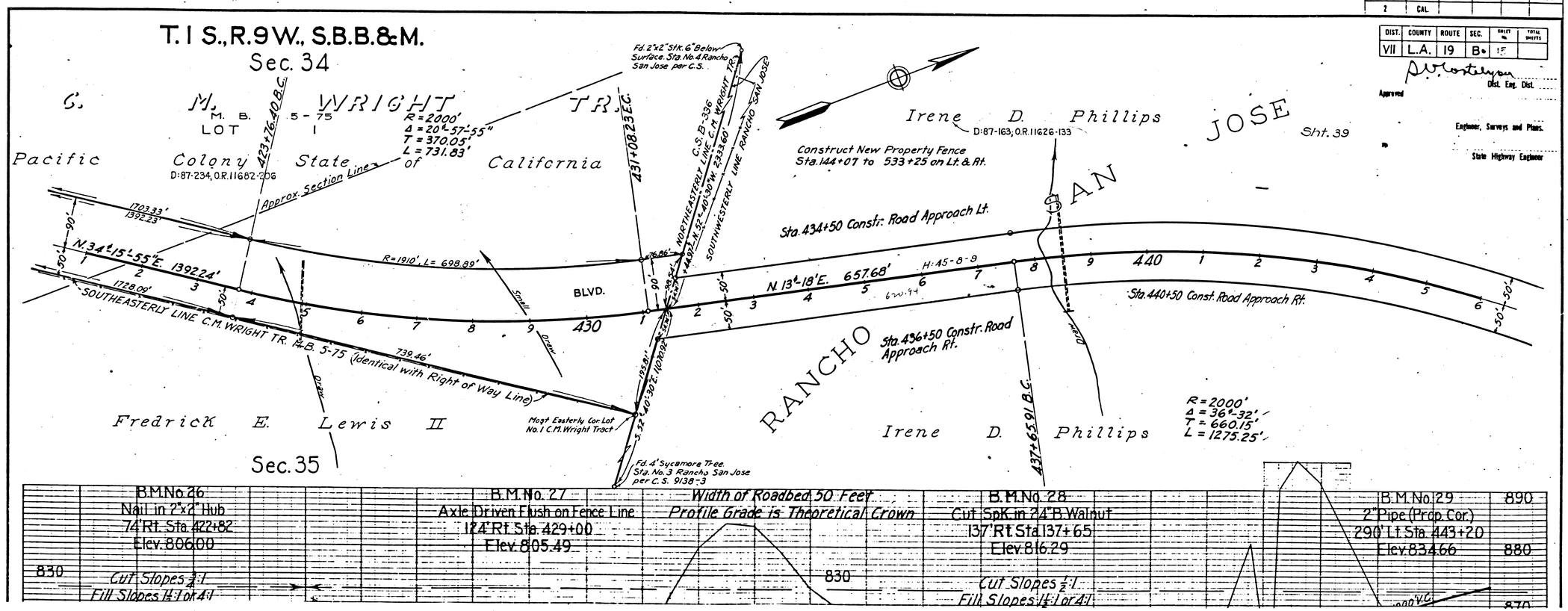

F.M. 10587

A12 OF A16

FED. ROAD DIST. No.	STATE	FED. AID PROJ. No.	FISCAL YEAR	SHEET No.	TOTAL SHEETS
2	CAL.				

DIST.	COUNTY	ROUTE	SEC.	SHEET No.	TOTAL SHEETS
VII	L.A.	19	B		

D. V. Cortelyou
Dist. Eng. Dist.
Approved
Engineer, Surveys and Plans.
State Highway Engineer

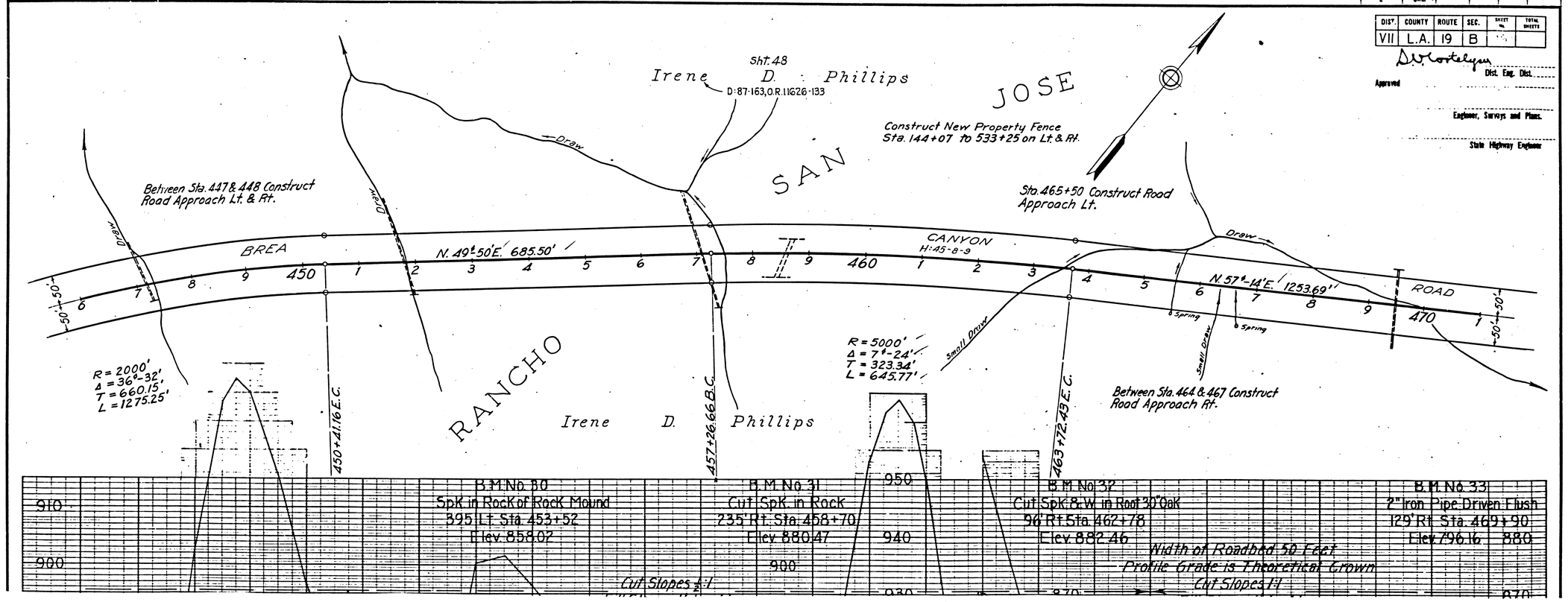

F.M. 10587

A13 OF A16

FED. ROAD. DIST. No.	STATE	FED. AID PROJ. No.	FISCAL YEAR	SHEET No.	TOTAL SHEETS
2	CAL.				

DIST.	COUNTY	ROUTE	SEC.	SHEET No.	TOTAL SHEETS
VII	L.A.	19	B	17	

Dist. Eng. Dist.

Approved

Engineer, Surveys and Plans.

State Highway Engineer

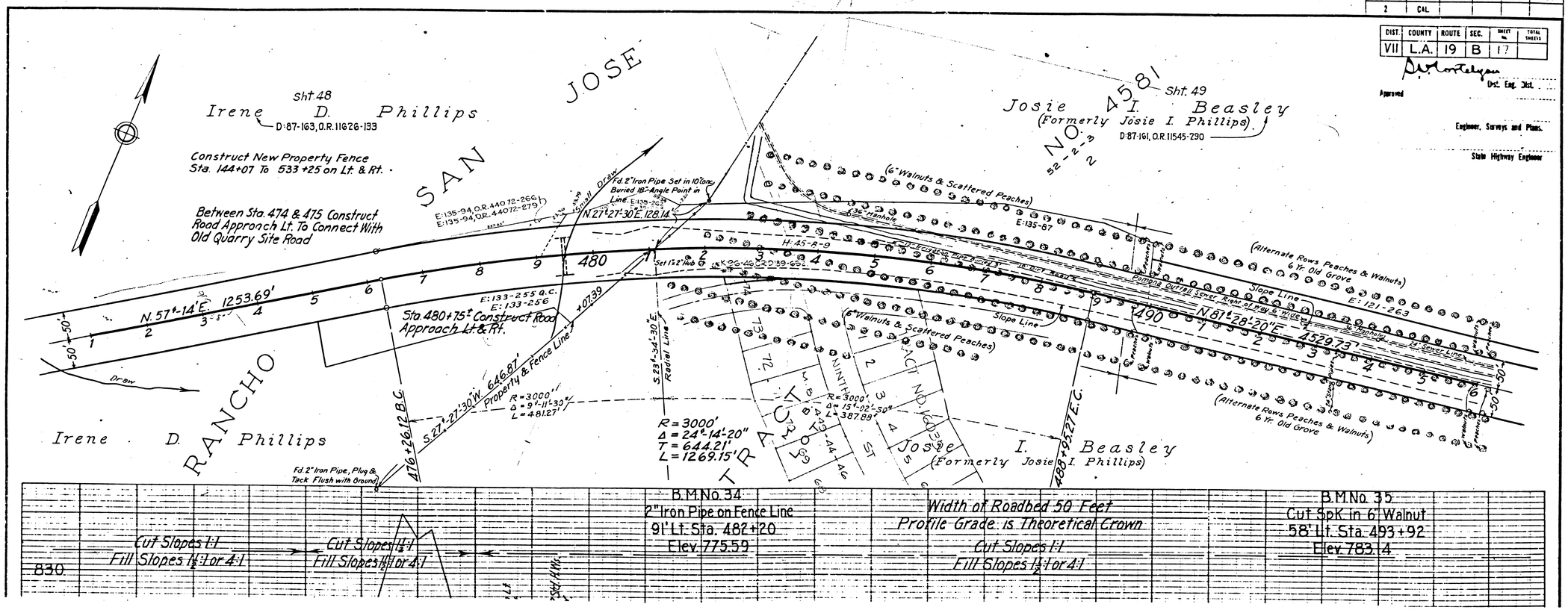

F.M. 10587

A14 OF A16

FED. ROAD DIST. No.	STATE	FED. AID PROJ. No.	FISCAL YEAR	SHEET No.	TOTAL SHEETS
2	CAL.				

DIST.	COUNTY	ROUTE	SEC.	SHEET No.	TOTAL SHEETS
VII	L.A.	19	B	15	

Approved

Dist. Eng. Dist.

Engineer, Surveys and Plans.

State Highway Engineer

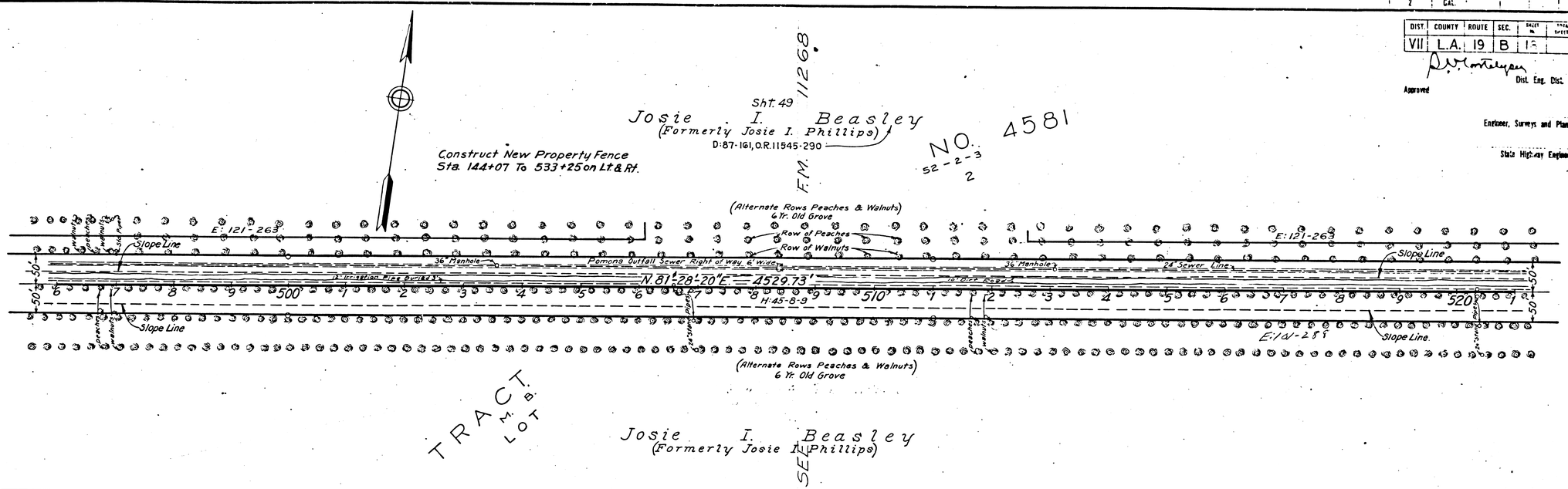

B.M. No. 36
Cut Sok. in 6" Walnut 3" Below Surface
105' Lt. Sta. 506+90
Elev. 793.69

Width of Roadbed 50 Feet
Profile Grade is Theoretical Crown
Cut Slopes 1:1
Fill Slopes 1½:1 or 4:1

F.M. 10587

A15 OF A16

FED. ROAD DIST. NO.	STATE	FED. AID PROJ. NO.	FISCAL YEAR	SHEET NO.	TOTAL SHEETS
2	CAL.				

DIST.	COUNTY	ROUTE	SEC.	SHEET NO.	TOTAL SHEETS
VII	L.A.	19	B		

Approved

Dist. Eng. Dist.

Engineer, Surveys and Plans.

State Highway Engineer

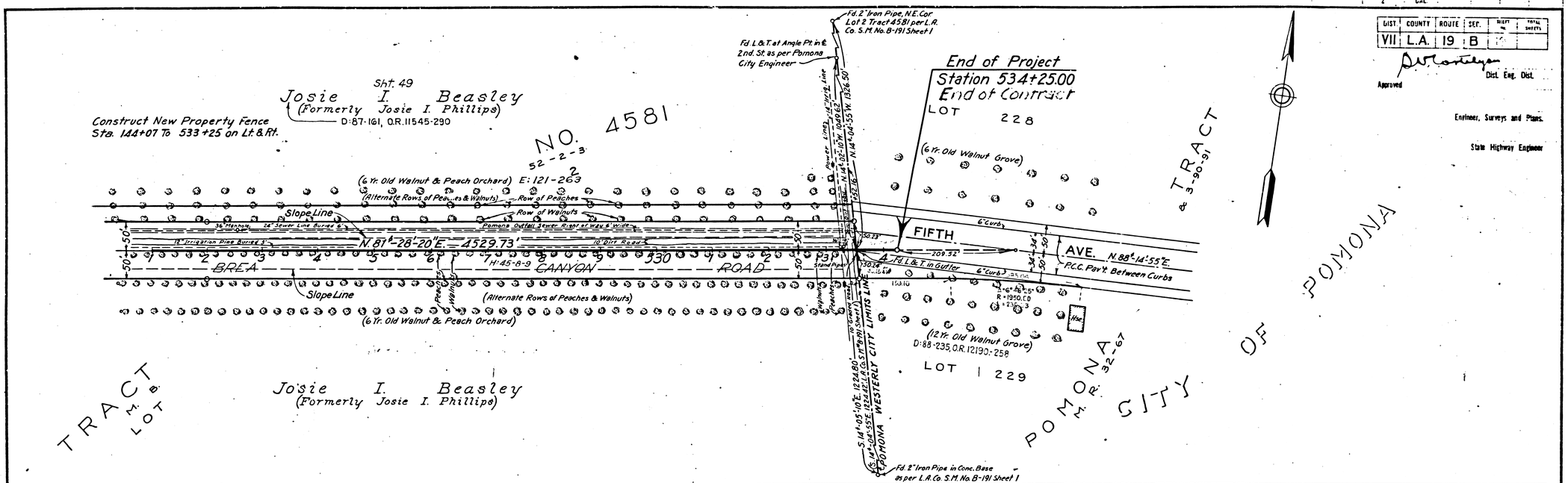

B.M. No. 37	Width of Roadbed 50 Feet	B.M. No. 38
Cut Spk. in 6" Walnut 4' Below Surface	Profile Grade is Theoretical Crown	Lead & Tack in Curb as per 5th Ave. Map
54' Lt. Sta. 521+38	Cut Slopes 1:1	66' Lt. Sta. 533+74
Elev. 802.49	Fill Slopes 1½:1 or 4:1	Elev. 810.62

See CSB 2869

NEG. No. 96

F.M.	10587
A16 OF	A16

15

16