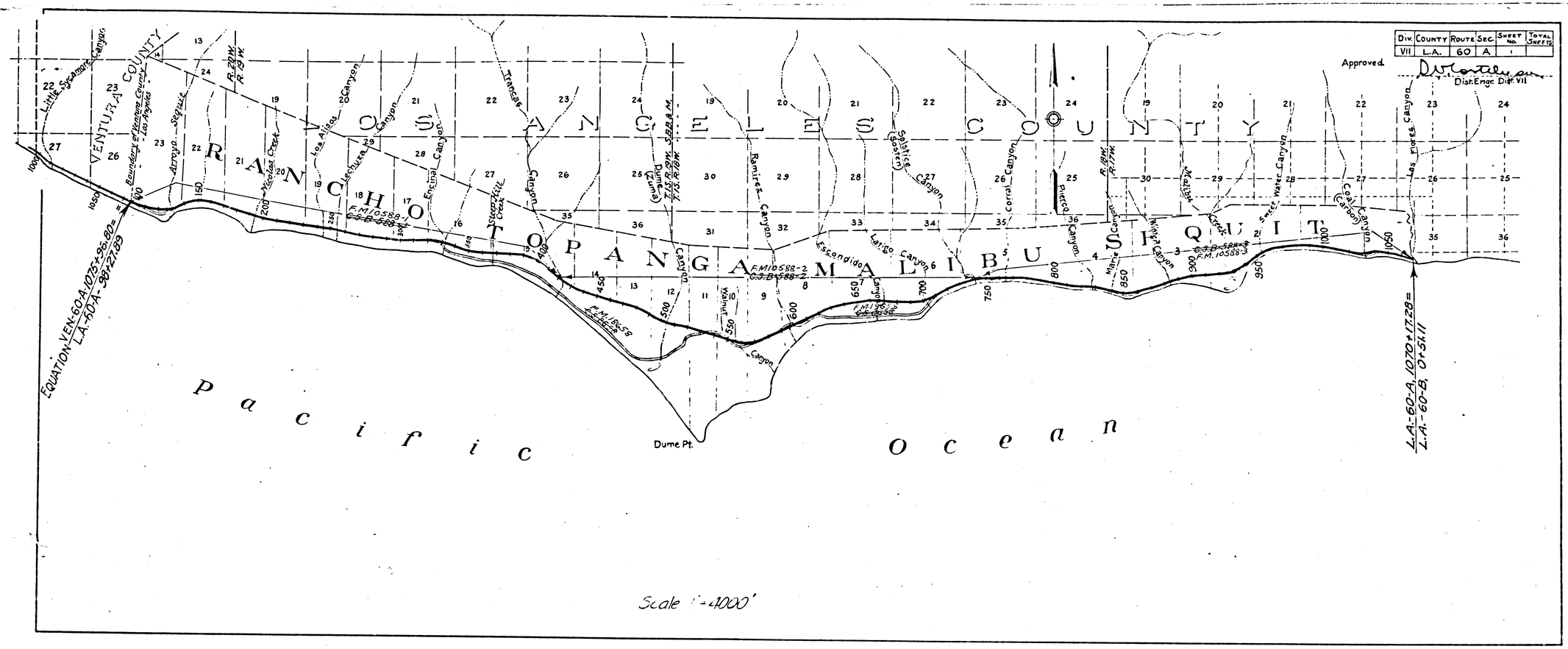

F.M. 10588

A1 OF A14

FED. ROAD DIST. No.	STATE	FED. ROAD PROJ. No.	FISCAL YEAR	SHEET No.	TOTAL SHEETS
2	CAL.				

DIST.	COUNTY	ROUTE	SEC.	SHEET No.	TOTAL SHEETS
VII	L.A.	60	A	3	

J. V. Cortelyou
Dist. Eng. Dist. VII

Approved

Engineer, Surveys and Plans.

State Highway Engineer

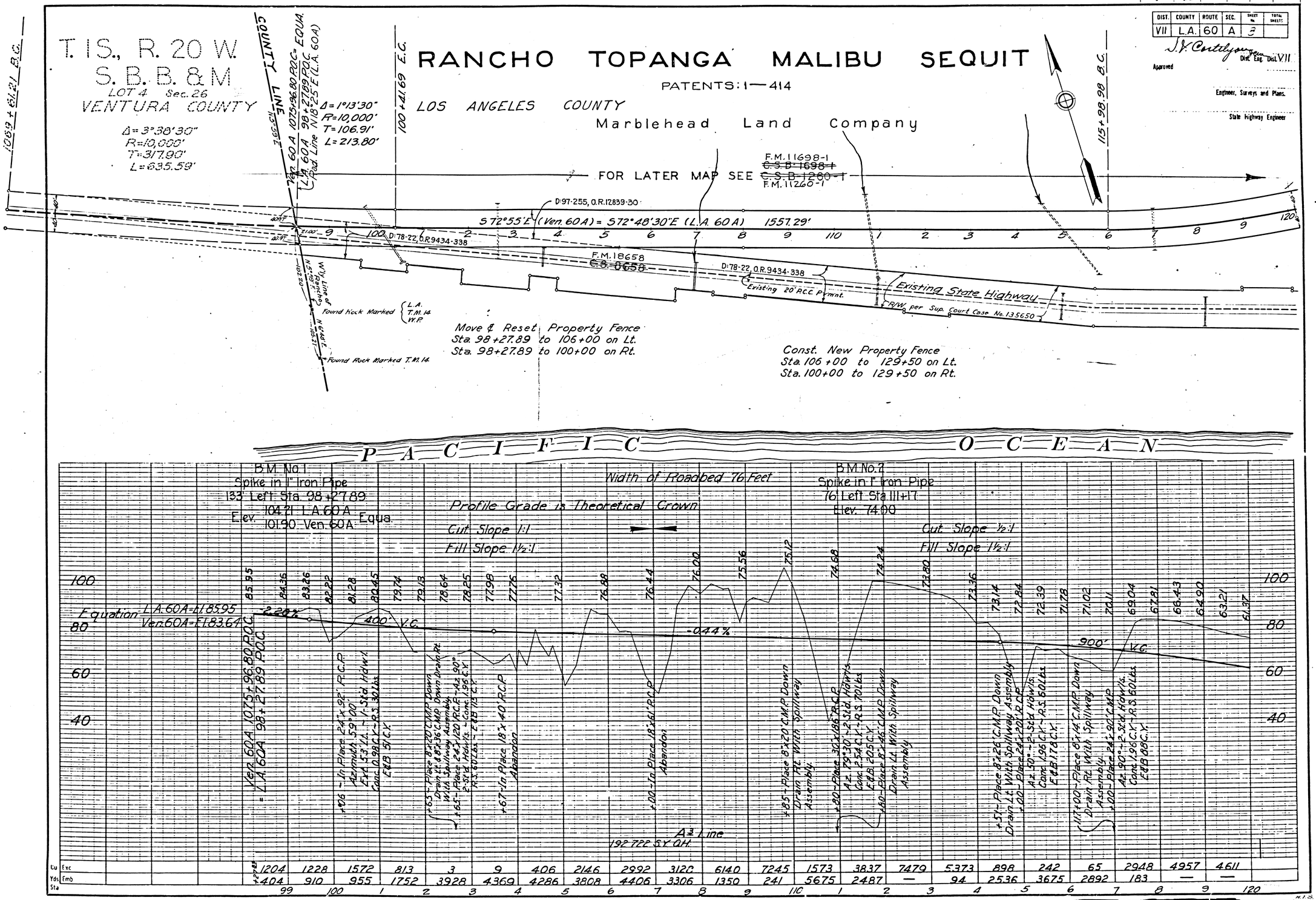

F.M. 10588

A2 OF A14

DIST.	COUNTY	ROUTE	SEC.	SHEET No.	TOTAL SHEETS
VII	L.A.	60	A	9	

J. V. Corkhyon
Dist. Eng. Dist.
Approved
Engineer, Surveys and Plans.
State Highway Engineer

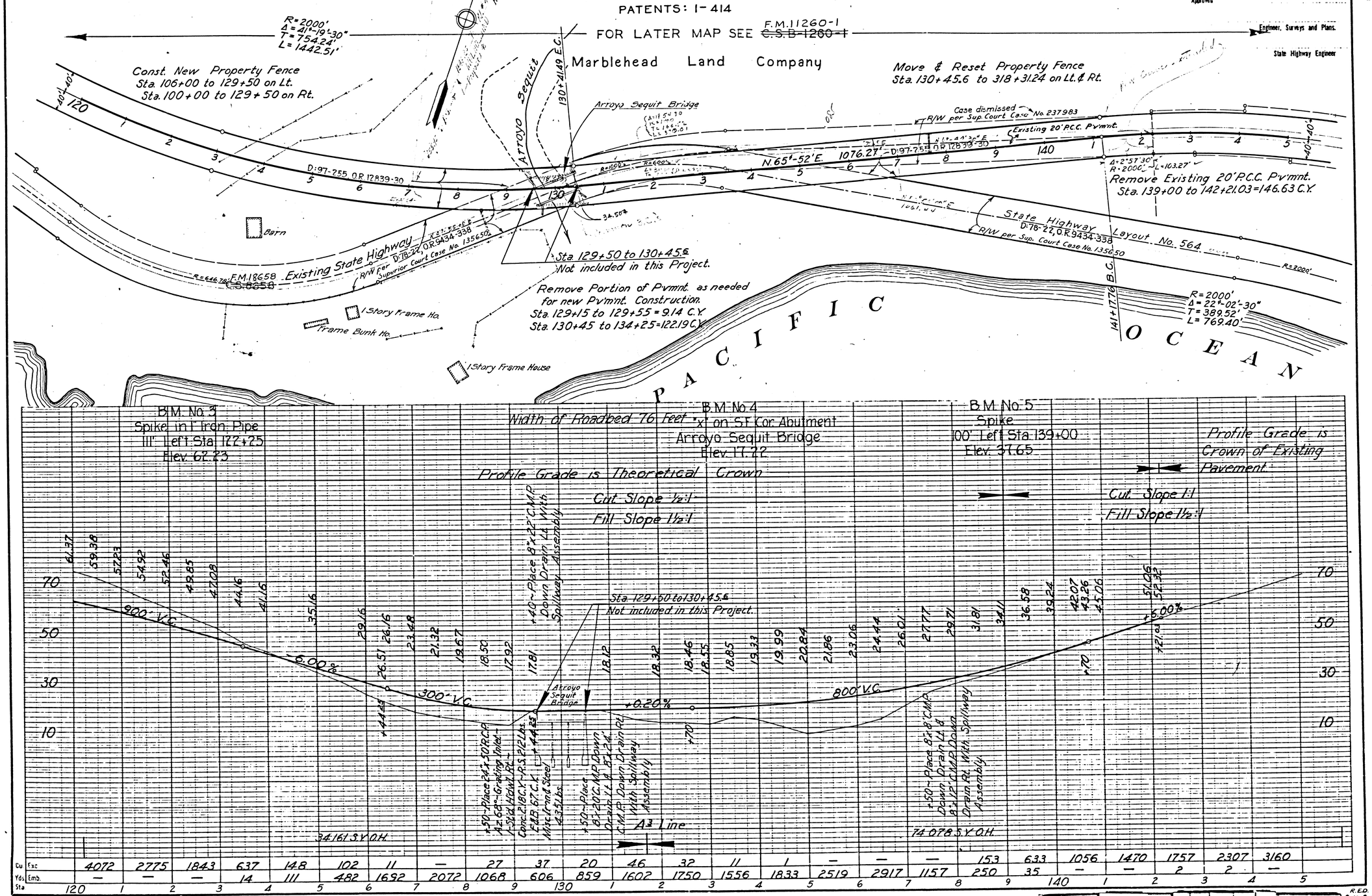

F.M. 10588

A3 OF A14

FED. ROAD DIST. No.	STATE	FED. AID PROJ. No.	FISCAL YEAR	SHEET No.	TOTAL SHEETS
2	CAL.				

DIST.	COUNTY	ROUTE	SEC.	SHEET No.	TOTAL SHEETS
VII	L.A.	60	A	10	

S. V. Cortelyou, Dist. Eng. Dist.

Approved

Engineer, Surveys and Plans.

State Highway Engineer

RANCHO TOPANGA MALIBU SEQUIT

PATENTS: 1-414

Marblehead Land Company

FOR LATER MAP SEE ~~C.S.B-1260-1~~ F.M. 11260-1

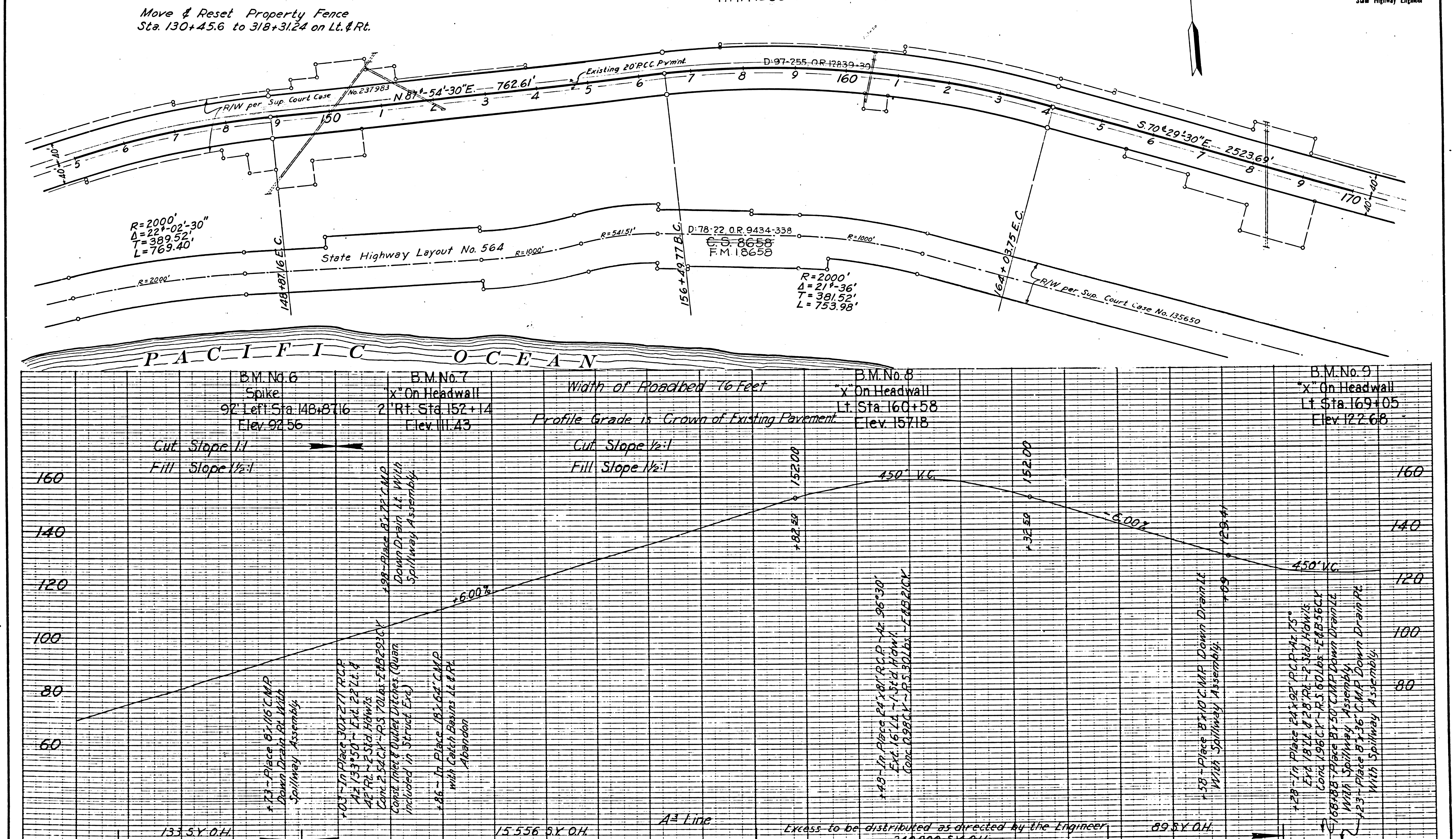

Sta	Cu. Yds. Exc.	Cu. Yds. Emb.
5–6	3773	—
6–7	3669	—
7–8	1855	191
8–9	52	4250
9–150 (+08)	14	4604
150–1 (+08)	26	3613
1–2 (+08)	807	900
2–3 (+08)	1788	—
3–4 (+08)	1630	—
4–5 (+08)	1176	—
5–6 (+08)	1044	—
6–7 (+08)	1148	—
7–8 (+08)	1393	—
8–9 (+08)	1424	—
9–160 (+08)	1454	—
160–1 (+08)	1568	774
1–2 (+08)	2265	—
2–3 (+08)	2326	—
3–4 (+08)	2130	—
4–5 (+08)	2512	—
5–6 (+08)	3216	—
6–7 (+08)	534	1060
7–8 (+08)	28	3195
8–9 (+08)	118	4987
9–170 (+08)	4245	128
170 (+08)		

R.E.D.

4

F.M. 10588

DIST. No.	STATE	PROJ. No.	YEAR	SHEET No.	SHEETS
2	CAL.				

DIST.	COUNTY	ROUTE	SEC.	SHEET No.	TOTAL SHEETS
VII	L.A.	60	A	11	

S. V. Cortelyou
Dist. Eng. Dist.
Approved
Engineer, Surveys and Plans.
State Highway Engineer

RANCHO TOPANGA MALIBU SEQUIT

PATENTS: 1-414
FOR LATER MAP SEE ~~C.S.B-1260-1~~ F.M. 11260-1

Marblehead Land Company

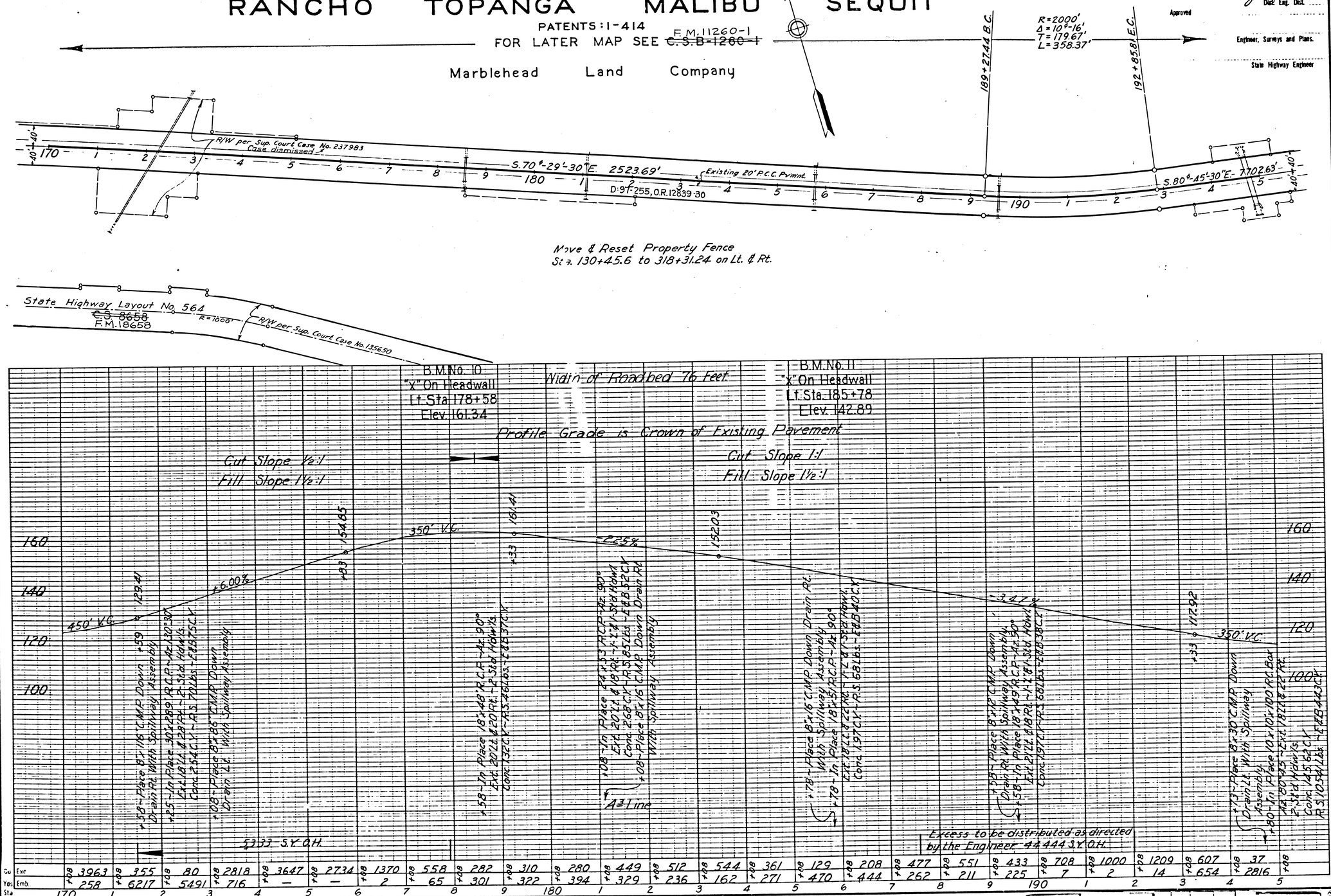

Sta	Cu Exc	Yds Emb.
170	3963	258
1	355	6217
2	80	5491
3	2818	716
4	3647	—
5	2734	—
6	1370	2
7	558	65
8	282	301
9	310	322
180	280	394
1	449	329
2	512	236
3	544	162
4	361	271
5	129	470
6	208	444
7	477	262
8	551	211
9	433	225
190	708	7
1	1000	2
2	1209	14
3	607	654
4	37	2816
5		

F.M. 10588

A5 OF A14

DIST.	COUNTY	ROUTE	SEC.	SHEET No.	TOTAL SHEETS
VII	L.A.	60	A	12	

J. J. Cortelyou Dist. Eng. Dist.

Approved

Engineer, Surveys and Plans.

State Highway Engineer

RANCHO TOPANGA MALIBU SEQUIT

PATENTS: 1-414

FOR LATER MAP SEE ~~C.S.B-1260-1~~ F.M. 11260-1

Marblehead Land Company

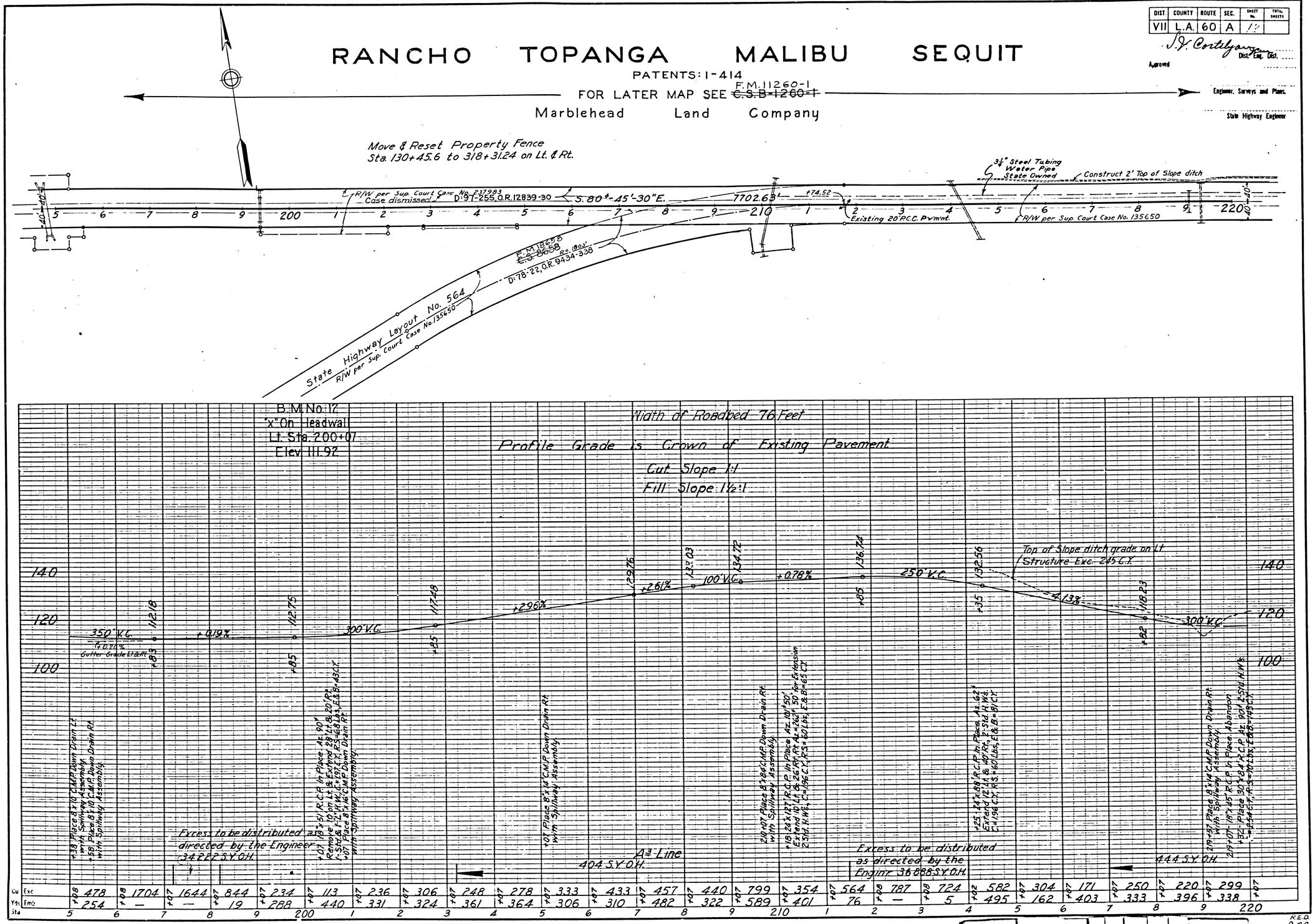

Sta	Exc	Emb
5	478	254
6	1704	—
7	1644	—
8	844	19
9	234	288
200	113	440
1	236	331
2	306	324
3	248	361
4	278	364
5	333	306
6	433	310
7	457	482
8	440	322
9	799	589
210	354	401
1	564	76
2	787	—
3	724	5
4	582	495
5	304	162
6	171	403
7	250	333
8	220	396
9	299	338
220		

R.E.D.
Q.D.G.

F.M. 10588

A6 OF A14

DIST.	COUNTY	ROUTE	SEC.	SHEET No.	TOTAL SHEETS
VII	L.A.	60	A	13	

S. F. Cortelyou
Dist. Eng. Dist.
Approved
Engineer, Surveys and Plans.
State Highway Engineer

RANCHO TOPANGA MALIBU SEQUIT

PATENTS: 1-414

FOR LATER MAP SEE ~~C.S.B-1260-1~~ F.M. 11260-1

Marblehead Land Company

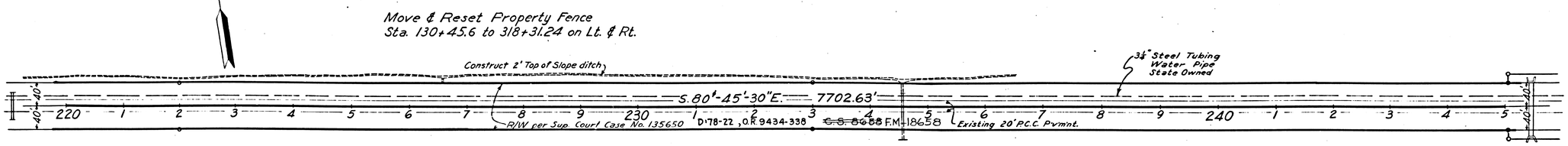

B.M. No. 13
Spk. in Rock
60' Rt. Sta. 223+57
Elev. 119.86

Width of Roadbed 76 Feet

Profile Grade is Crown of Existing Pavement

Cut Slope 1:1
Fill Slope 1½:1

B.M. No. 14
"x" On Headwall
Lt. Sta. 234+56
Elev. 107.62

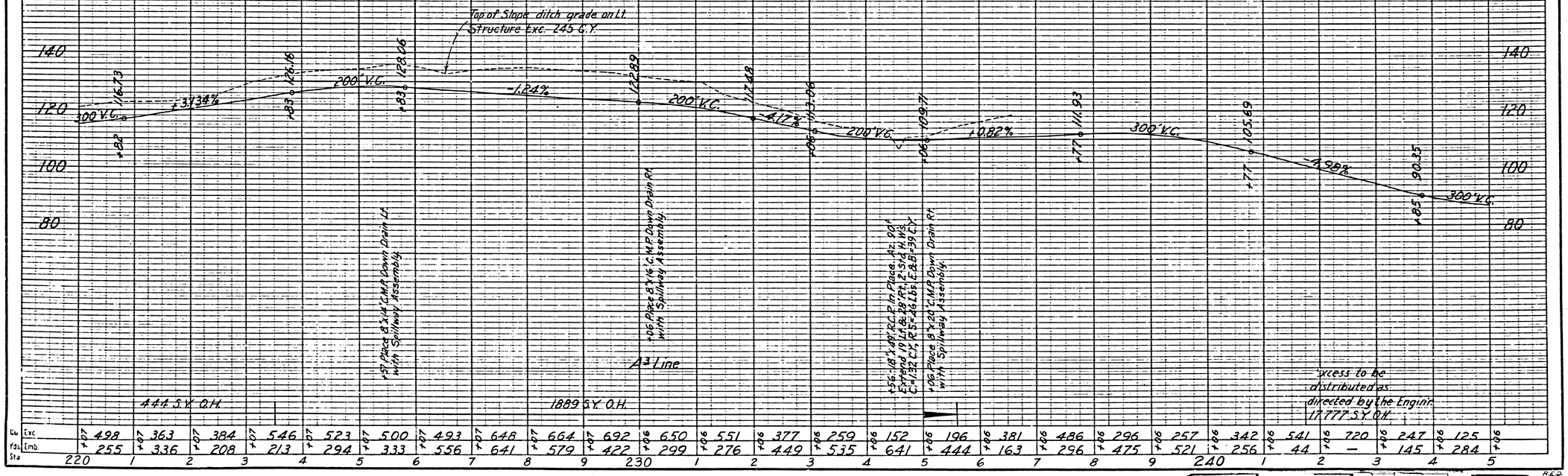

Sta	Cu. Yds. Exc.	Cu. Yds. Emb.
220	+07 498	255
1	+07 363	336
2	+07 384	208
3	+07 546	213
4	+07 523	294
5	+07 500	333
6	+07 493	556
7	+07 648	641
8	+07 664	579
9	+07 692	422
230	+06 650	299
1	+06 551	276
2	+06 377	449
3	+06 259	535
4	+06 152	641
5	+06 196	444
6	+06 381	163
7	+06 486	296
8	+06 296	475
9	+06 257	521
240	+06 342	256
1	+06 541	44
2	+06 720	—
3	+06 247	145
4	+06 125	284
5	+06	

F.M. 10588

A7 OF A14

DIST.	COUNTY	ROUTE	SEC.	SHEET No.	TOTAL SHEETS
VII	L.A.	60	A	14	

S. F. Cottelyou
Dist. Eng. Dist.
Approved

Engineer, Surveys and Plans.

State Highway Engineer

RANCHO TOPANGA MALIBU SEQUIT

PATENTS: 1-414

Move & Reset Property Fence
Sta. 130+45.6 to Sta. 318+31.24

FOR LATER MAP SEE ~~C.S.B-1260-1~~ F.M. 11260-1

Marblehead Land Company

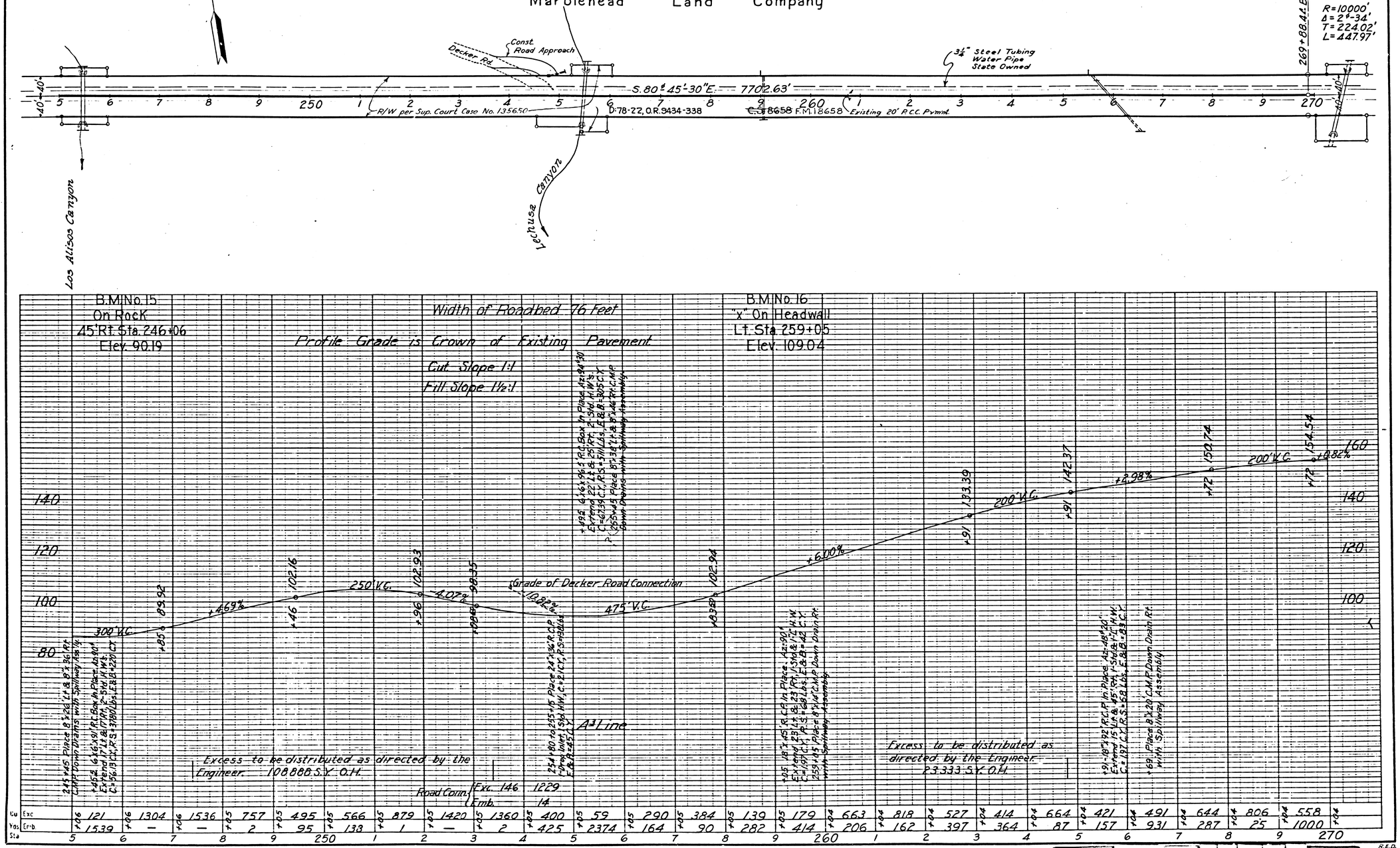

Sta	Cu Yds Exc	Cu Yds Emb
5	+06 121	+06 1539
6	+06 1304	+06 —
7	+06 1536	+06 —
8	+05 757	+05 2
9	+05 495	+05 95
250	+05 566	+05 138
1	+05 879	+05 1
2	+05 1420	+05 —
3	+05 1360	+05 2
4	+05 400	+05 425
5	+05 59	+05 2374
6	+05 290	+05 164
7	+05 384	+05 90
8	+05 139	+05 282
9	+05 179	+05 414
260	+04 663	+04 206
1	+04 818	+04 162
2	+04 527	+04 397
3	+04 414	+04 364
4	+04 664	+04 87
5	+04 421	+04 157
6	+04 491	+04 931
7	+04 644	+04 287
8	+04 806	+04 25
9	+04 558	+04 1000
270	+04	

F.M. 10588

A8 OF A14

DIST.	COUNTY	ROUTE	SEC.	SHEET NO.	TOTAL SHEETS
VII	L.A.	60	A	15	

Approved

Dist. Eng. Dist.

Engineer, Surveys and Plans.

State Highway Engineer

RANCHO TOPANGA MALIBU SEQUIT

PATENTS 1-414

FOR LATER MAP SEE F.M. 11260-1 ~~C.S.B-1260-1~~

Marblehead Land Company

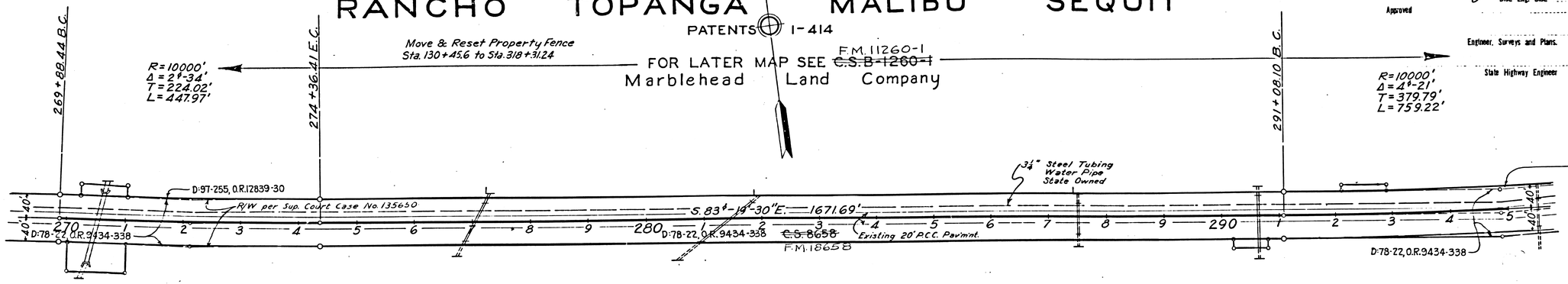

B.M. No. 17
"x" On Headwall
Lt. Sta. 277+19
Elev. 154.91

Width of Roadbed 76 feet

Profile Grade is Crown of Existing Pavement

Cut Slope 1:1

Fill Slope 1½:1

B.M. No. 18
"x" On Headwall
Lt. Sta. 287+52
Elev. 180.93



Sta.	Cu. Yds. Exr	Cu. Yds. Emb
270+04	42	2687
270+04	809	27
1+03	1564	—
2+03	1232	—
3+03	784	121
4+03	285	353
5+03	82	712
6+03	27	504
7+03	215	218
8+03	204	338
9+03	168	1255
280+03	127	288
1+03	353	39
2+03	750	1
3+03	676	9
4+03	327	238
5+03	131	483
6+03	42	553
7+02	338	116
8+02	581	57
9+02	318	589
290+02	1085	192
1+02	1604	796
2+02	914	1065
3+02	687	972
4+02		
5+02		

R.E.D. A.O.G.

F.M. 10588

A9 OF A14

DIST.	COUNTY	ROUTE	SEC.	SHEET No.	TOTAL SHEETS
VII	L.A.	60	A	16	

J. V. Cotlilyou
Dist. Eng. Dist.
Approved

Engineer, Surveys and Plans.

State Highway Engineer

RANCHO TOPANGA MALIBU SEQUIT

PATENTS: 1-414

FOR NEW ALIGNMENT SEE ~~C.S.B-1260-1~~ F.M. 11260-1
Marblehead Land Company

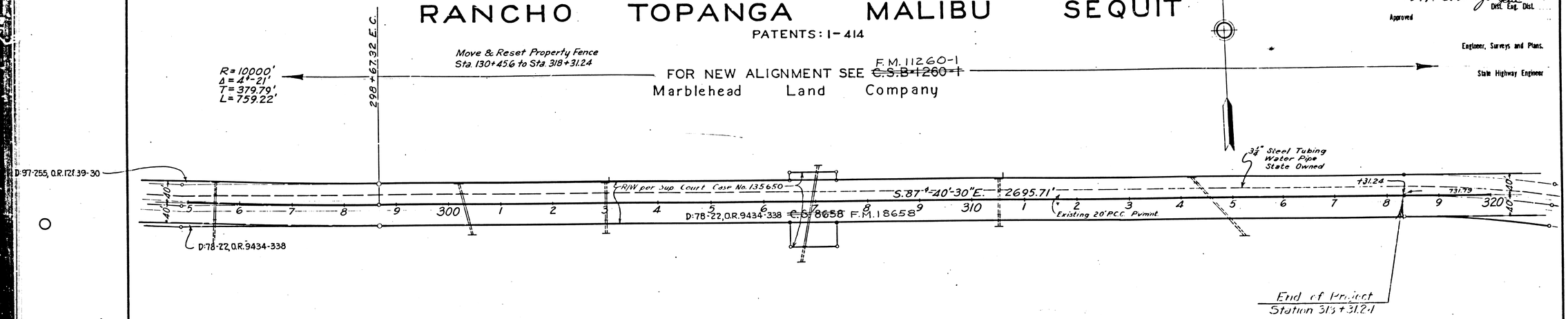

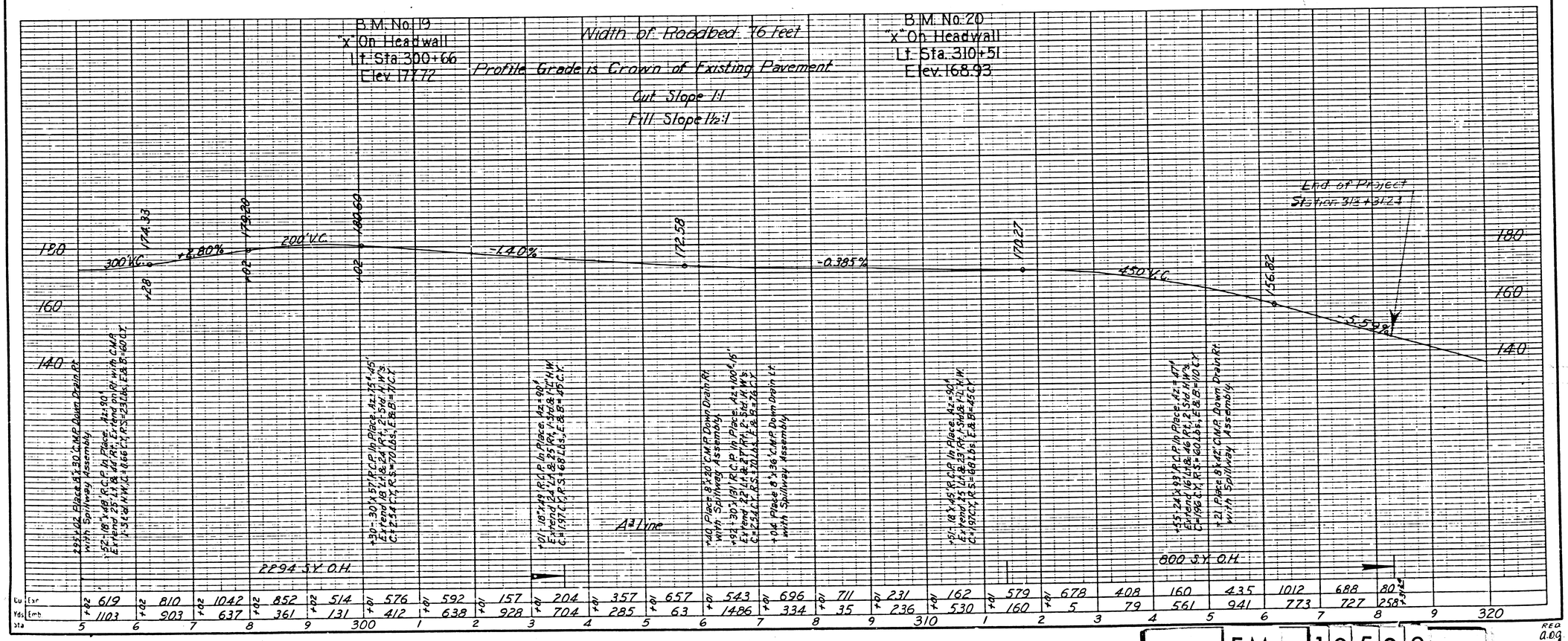

F.M. 10588

A10 OF A14

FED. ROAD DIST. No.	STATE	FED. AID PROJ. No.	FISCAL YEAR	SHEET No.	TOTAL SHEETS
2	CAL.				

DIST.	COUNTY	ROUTE	SEC.	SHEET No.	TOTAL SHEETS
VII	L.A.	60	A	4	

S. F. Cortelyou Dist. Eng. Dist. VII

Approved

Engineer, Surveys and Plans.

State Highway Engineer

RANCHO TOPANGA MALIBU SEQUIT

PATENTS: 1-414

Marblehead Land Company

FOR NEW ALIGNMENT SEE ~~C.S.B-1200~~ F.M. 11260-1

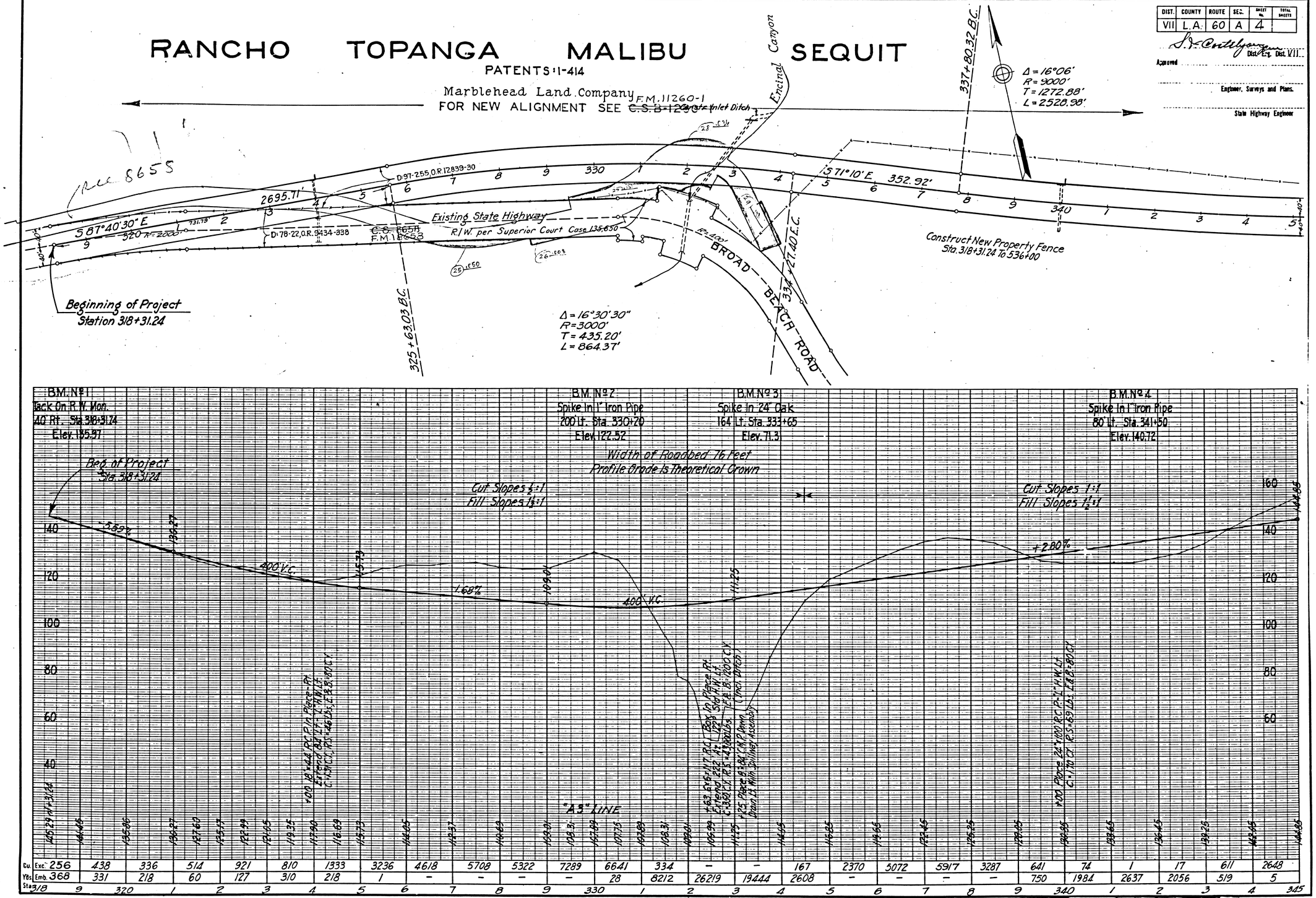

Cu. Yds. Sta.	Exc.	Emb.
318	256	368
9	438	331
320	336	218
1	514	60
2	921	127
3	810	310
4	1333	218
5	3236	1
6	4618	–
7	5708	–
8	5322	–
9	7289	–
330	6641	28
1	334	8212
2	–	26219
3	–	19444
4	167	2608
5	2370	–
6	5072	–
7	5917	–
8	3287	–
9	641	750
340	74	1984
1	1	2637
2	17	2056
3	611	519
4	2648	5
345		

F.M. 10588

A11 OF A14

DIST. No.	STATE	PROJ. No.	YEAR	No.	SHEETS
2	CAL.				

DIST.	COUNTY	ROUTE	SEC.	SHEET No.	TOTAL SHEETS
VII	L.A.	60	A	5	

S. F. Cortelyou
Dist. Eng. Dist. VII

Approved .....

Engineer, Surveys and Plans.

State Highway Engineer

RANCHO TOPANGA MALIBU SEQUIT

PATENTS : 1-414

FOR NEW ALIGNMENT SEE ~~C.S.B-1260-1~~ F.M. 11260-1

Marblehead Land Company

Δ = 16°06'
R = 9000'
T = 1272.88'
L = 2528.98'

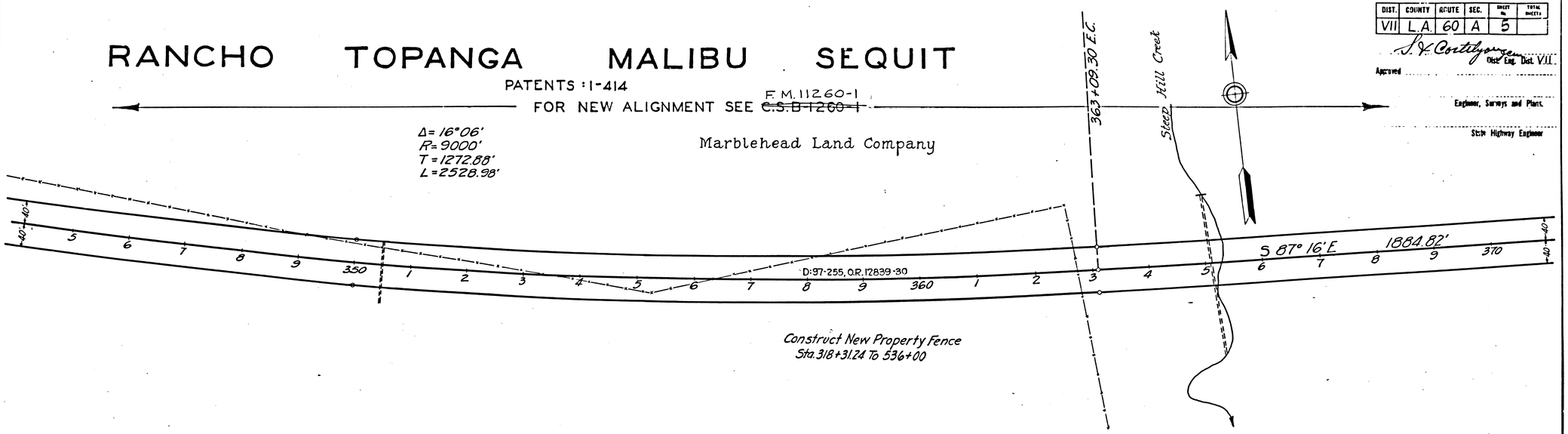

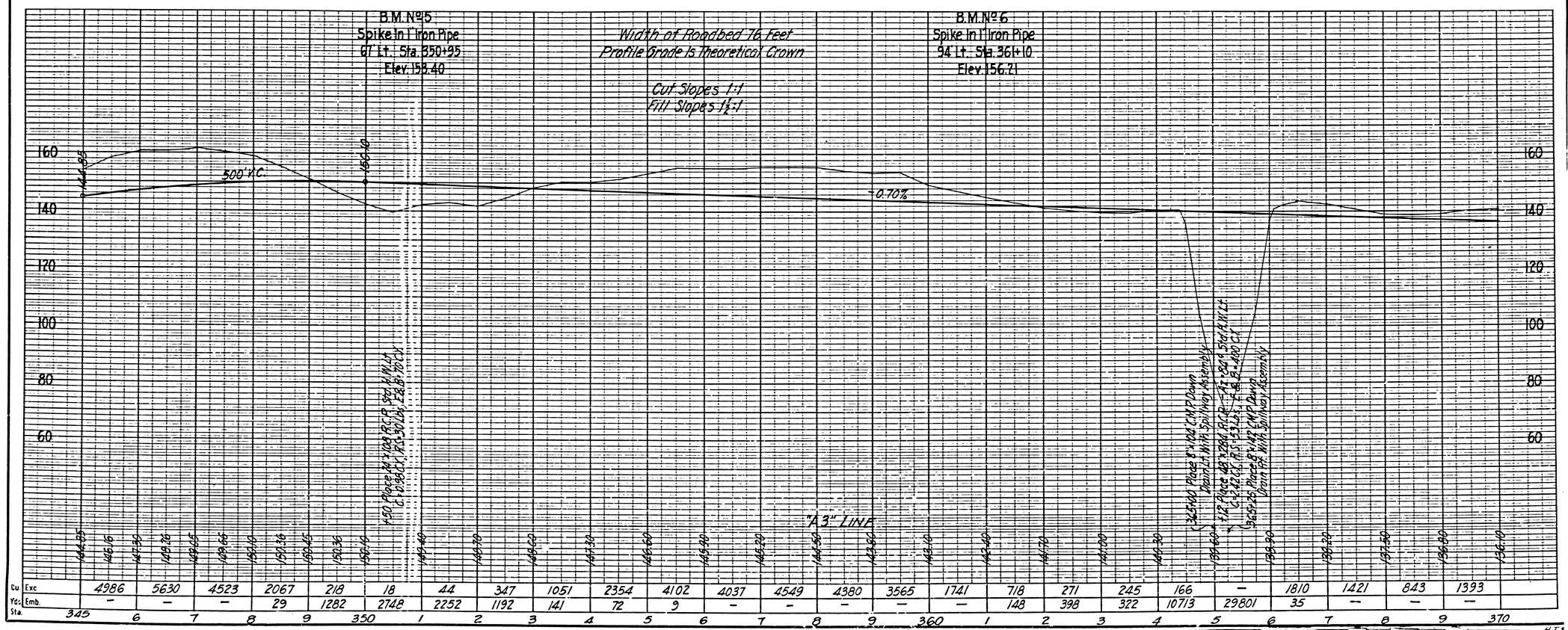

Cu. Yds. Sta.	Exc.	Emb.
345	4986	–
6	5630	–
7	4523	–
8	2067	29
9	218	1282
350	18	2748
1	44	2252
2	347	1192
3	1051	141
4	2354	72
5	4102	9
6	4037	–
7	4549	–
8	4380	–
9	3565	–
360	1741	–
1	718	148
2	271	398
3	245	322
4	166	10713
5	–	29801
6	1810	35
7	1421	–
8	843	–
9	1393	–
370		

F.M. 10588

A12 OF A14

DIST. No.	STATE	FED. RD. Proj. No.	FISCAL YEAR	SHEET No.	TOTAL SHEETS
2	CAL.				

DIST.	COUNTY	ROUTE	SEC.	SHEET No.	TOTAL SHEETS
VII	L.A.	60	A	6	

S. V. Cortelyou
Dist. Eng. Dist. VII.
Approved
Engineer, Surveys and Plans.
State Highway Engineer

RANCHO TOPANGA MALIBU SEQUIT

PATENTS: 1-414
FOR NEW ALIGNMENT SEE ~~C.S.B-1260-1~~ F.M. 11260-1

Marblehead Land Company

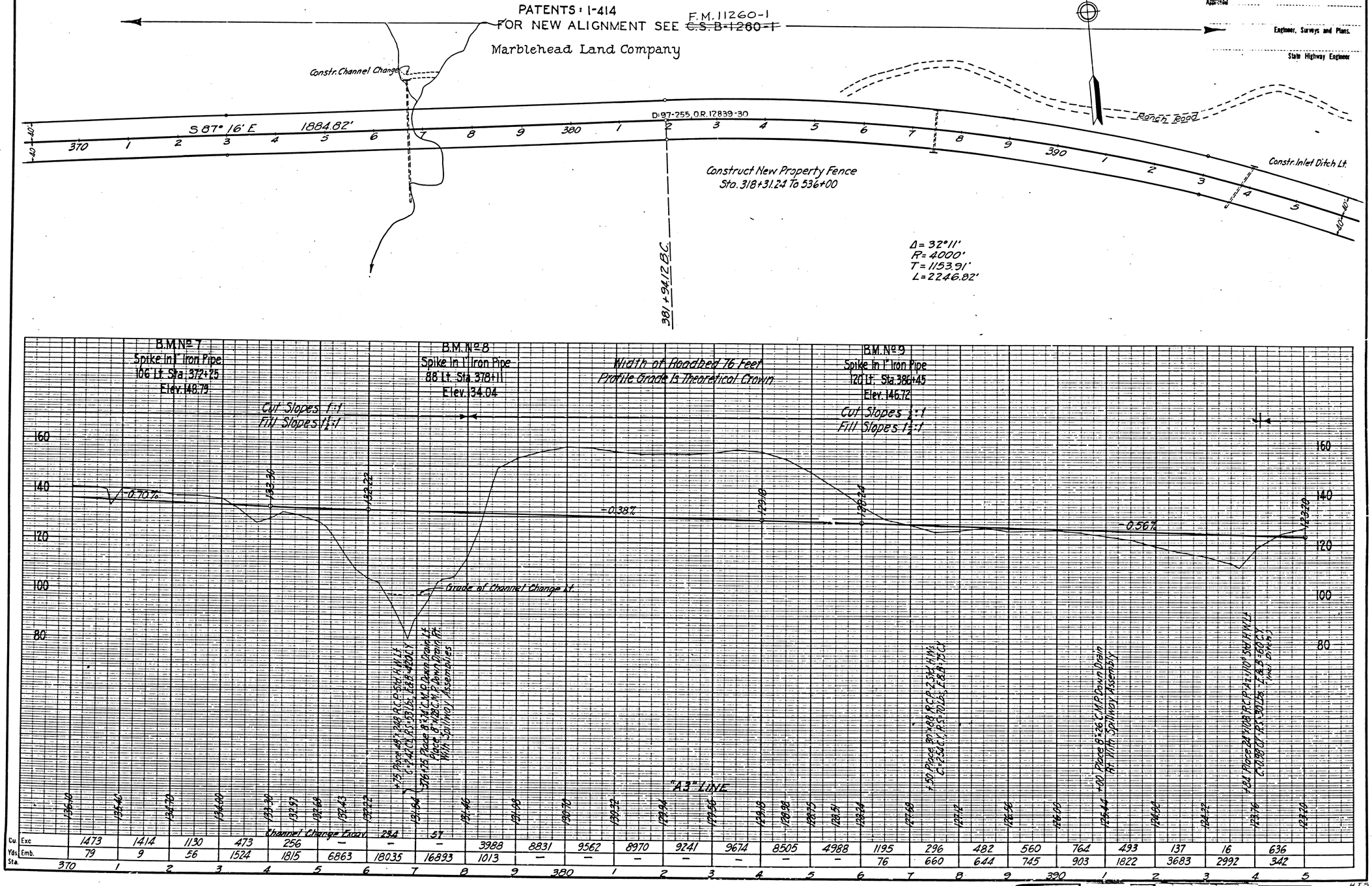

Cu. Yds. Sta.																									
Exc	1473	1414	1130	473	256	–	–	–	3988	8831	9562	8970	9241	9674	8505	4988	1195	296	482	560	764	493	137	16	636
Emb.	79	9	56	1524	1815	6863	18035	16893	1013	–	–	–	–	–	–	–	76	660	644	745	903	1822	3683	2992	342

370 1 2 3 4 5 6 7 8 9 380 1 2 3 4 5 6 7 8 9 390 1 2 3 4 5

13

F.M. 10588

A13 OF A14

DIST.	COUNTY	ROUTE	SEP.	SHEET No.	TOTAL SHEETS
VII	L.A.	60	A.	7	

S. F. Cortelyou Dist. Eng. Dist. VII

Approved

Engineer, Surveys and Plans.

State Highway Engineer

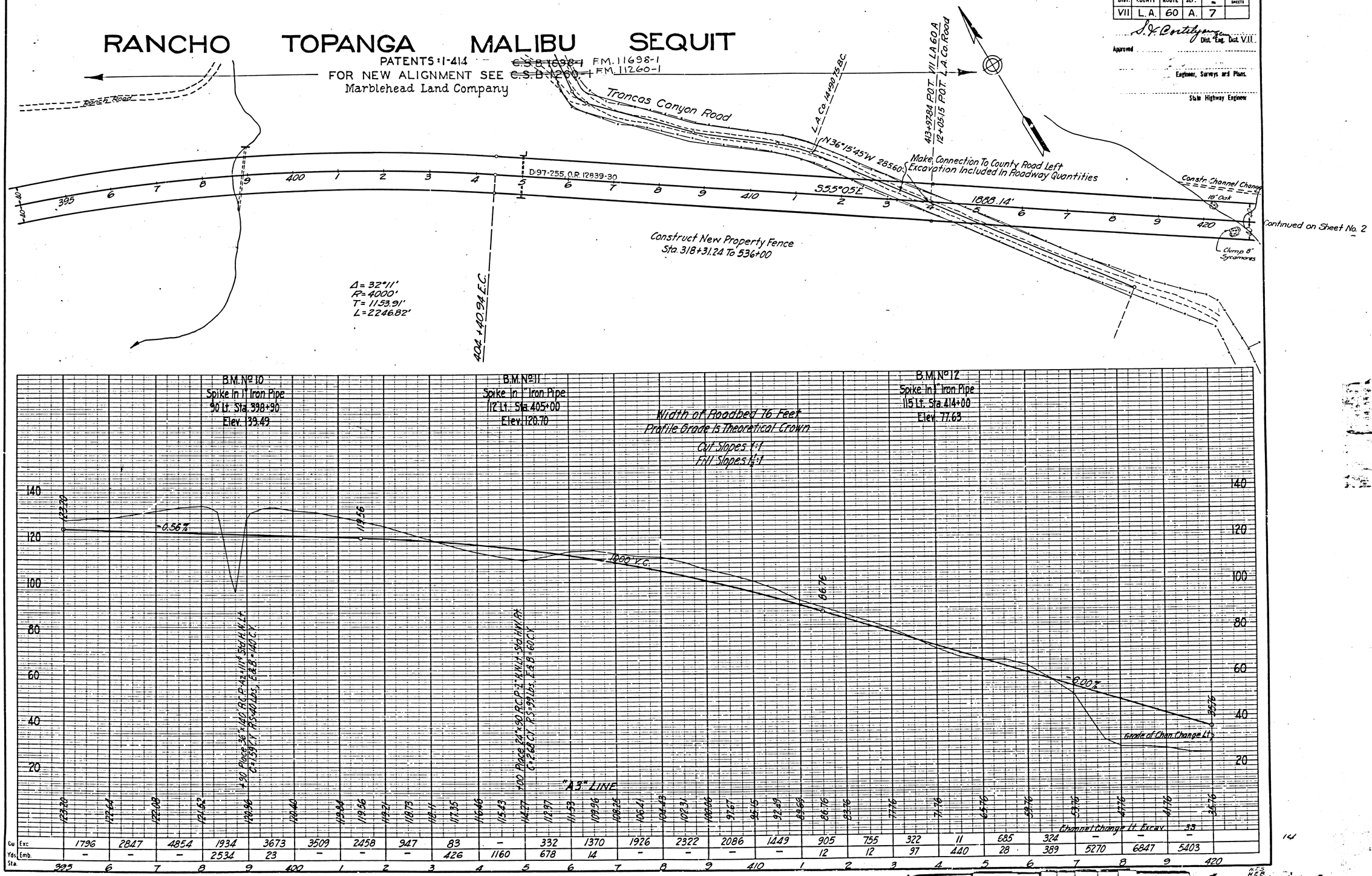

Cu Yds Sta.	Exc.	Emb.
395	1796	–
6	2847	–
7	4854	–
8	1934	2534
9	3673	23
400	3509	–
1	2458	–
2	947	–
3	83	426
4	–	1160
5	332	678
6	1370	14
7	1926	–
8	2322	–
9	2086	–
410	1449	–
1	905	12
2	755	12
3	322	97
4	11	440
5	685	28
6	324	389
7	–	5270
8	–	6847
9	33	5403
420		

F.M. 10588

A14 OF A14